

**NOTICE!!**

**These documents have been scanned!**

**Do not place un-scanned documents beneath this notice!**

**Do not remove this notice from this file!**

GPO Jacket No. 560-102  
Print Order 61540  
Rise Business Services, LLC  
Job=AZ15 7/3/2019




Box Number= AZ15140



Claim Begin-End: AMC352188-AMC352299

**1 Initial Receipt**



AZ15140-9

AMC351599-AMC352455

**NO  
DOCUMENTS  
FOUND**

NO DOCUMENTS FOUND  
NO DOCUMENTS FOUND

**NOTICE!!**

**These documents have been scanned!**

**Do not place un-scanned documents beneath this notice!**

**Do not remove this notice from this file!**

GPO Jacket No. 560-102  
Print Order 61540  
Rise Business Services, LLC  
Job=AZ15 7/3/2019



Box Number= AZ15140



Claim Begin-End: AMC352188-AMC352299

**2 Correspondence**



AZ15140-9

AMC351599-AMC352455

**NO  
DOCUMENTS  
FOUND**

NO DOCUMENTS FOUND  
NO DOCUMENTS FOUND

**NOTICE!!**

**These documents have been scanned!**

**Do not place un-scanned documents beneath this notice!**

**Do not remove this notice from this file!**

GPO Jacket No. 560-102  
Print Order 61540  
Rise Business Services, LLC  
Job=AZ15 7/3/2019



Box Number= AZ15140



Claim Begin-End: AMC352188-AMC352299

**3 Transfers**



AZ15140-9

AMC351599-AMC352455

# FENNEMORE CRAIG, P.C.

3003 North Central Avenue, Suite 2600  
Phoenix, Arizona 85012-2913  
(602) 916-5000

**Marc A. Marra**

Direct Phone: (602) 916-5450  
Direct Fax: (602) 916-5650  
mmarra@fclaw.com

**Law Offices**

Phoenix (602) 916-5000  
Tucson (520) 879-6800  
Nogales (520) 281-3480  
Las Vegas (702) 692-8000  
Denver (303) 291-3200

August 24, 2007

Bureau of Land Management  
Arizona State Office  
Attn: Amy Bunda  
One North Central Avenue, Suite 800  
Phoenix, Arizona 85004-4427

**Re: Notice of Transfer of Unpatented Claims to Georgia-Pacific Gypsum LLC**

Dear Amy:

As you know, we represent Georgia-Pacific Gypsum LLC in certain legal matters. On July 10, 2007, we sent your office a letter, including an attached quitclaim deed, noticing the transfer of 158 unpatented mining claims (letter attached herein for reference, without original attachments).

Through email and personal communications with you, we understand that before the transfer can be effected, BLM requires documents relating to the change of name of the Grantor in the quitclaim deed. In addition, we understand that BLM requires a single fee of \$10.00 in order to properly effect the change of name for all the unpatented mining claims.

Therefore, attached please find the following:

1. Certificates of Conversion and Certificates of Formation evidencing that G-P Gypsum Corporation simultaneously converted to a limited liability company and changed its name to GP Gypsum Equity LLC, effective as of December 31, 2006 (the "Certificates"). The Certificates were recorded in the official records of Mohave County, Arizona on June 8, 2007 at Book 6831, Page 926, as Fee # 2007052535.

2. A check in the amount of \$10.00 to cover the fee associated with the change of name.

We understand that the Certificates will provide BLM with evidence of chain of title, and that once the change of name is properly processed by BLM, that BLM will be able to proceed with the transfer we originally requested in our July 10, 2007 letter.

AMC 352188

Name Change GP Gypsum Corporation to GP Gypsum Equity LLC  
ENTERED INTO COMPUTER  
9/10/07 ab

RECEIVED  
BLM, AZ STATE OFFICE  
2007 AUG 27 A 10:04  
PHOENIX, ARIZONA

# FENNEMORE CRAIG, P.C.

Bureau of Land Management

August 24, 2007

Page 2

We thank you in advance for all your help regarding this matter. Please do not hesitate to contact me directly by telephone at 602-916-5450 or by email at mmarra@fclaw.com if you have any questions.

Sincerely,

FENNEMORE CRAIG, P.C.



Marc A. Marra

Enclosures

cc: Bob Shajary  
Calvin Carlisle

RECEIVED  
B.L.M. AZ STATE OFFICE  
2007 AUG 27 A 10: 04  
PHOENIX, ARIZONA



PAGE: 1 of 7 FEE # 2007052535

**B:6831 P:926**

OFFICIAL RECORDS  
OF MOHAVE COUNTY  
JOAN MCCALL,  
COUNTY RECORDER



05/08/2007 01:13 PM Fee: \$16.00  
DOC TYPE: CERT  
PAID BY:FENNEMORE CRAIG

**WHEN RECORDED, RETURN TO:**

Fennemore Craig, P.C.  
Attn: Marc A. Marra, Esq.  
3003 North Central Avenue, Suite 2600  
Phoenix, Arizona 85012-2913

---

**CERTIFICATES OF CONVERSION AND CERTIFICATES OF FORMATION**

RECEIVED  
BLM. AZ STATE OFFICE  
2007 AUG 27 A 10: 05  
PHOENIX, ARIZONA



927


**GP GYPSUM EQUITY LLC**


Secretary's Certificate

I, Stefanie G. Simpson, Secretary of GP Gypsum Equity LLC, a Delaware limited liability company (the "Company"), do hereby certify that:

1. G-P Gypsum Corporation, a Delaware corporation, converted to a Delaware limited liability company and simultaneously changed its name to GP Gypsum Equity LLC, effective December 31, 2006.
2. Attached hereto as Exhibit "A" is a true and correct copy of the Certificates of Conversion and Certificates of Formation evidencing such changes.

IN WITNESS WHEREOF, I have hereunto set my hand and affixed the official seal of the Company this 20<sup>th</sup> day of April, 2007.



  
 \_\_\_\_\_  
 Stefanie G. Simpson  
 Secretary

RECEIVED  
 B.L.M. AZ STATE OFFICE  
 2007 AUG 27 A 10: 05  
 PHOENIX, ARIZONA

EXHIBIT A

*gdb*

(SEE ATTACHED)

RECEIVED  
B.L.M. AZ STATE OFFICE

2007 AUG 27 A 10: 05

PHOENIX, ARIZONA

# Delaware

PAGE 1

*The First State*

I, HARRIET SMITH WINDSOR, SECRETARY OF STATE OF THE STATE OF DELAWARE DO HEREBY CERTIFY THAT THE ATTACHED IS A TRUE AND CORRECT COPY OF THE CERTIFICATE OF CONVERSION OF A DELAWARE CORPORATION UNDER THE NAME OF "G-P GYPSUM CORPORATION" TO A DELAWARE LIMITED LIABILITY COMPANY, CHANGING ITS NAME FROM "G-P GYPSUM CORPORATION" TO "GP GYPSUM EQUITY LLC", FILED IN THIS OFFICE ON THE TWENTY-SEVENTH DAY OF DECEMBER, A.D. 2006, AT 6:41 O'CLOCK P.M.


AND I DO HEREBY FURTHER CERTIFY THAT THE EFFECTIVE DATE OF THE AFORESAID CERTIFICATE OF CONVERSION IS THE THIRTY-FIRST DAY OF DECEMBER, A.D. 2006, AT 7:15 O'CLOCK P.M.

A FILED COPY OF THIS CERTIFICATE HAS BEEN FORWARDED TO THE NEW CASTLE COUNTY RECORDER OF DEEDS.

RECEIVED  
B.L.M. AZ STATE OFFICE  
2007 AUG 27 A 10:05  
PHOENIX, ARIZONA

2099575 8100V

061192712



*Harriet Smith Windsor*

Harriet Smith Windsor, Secretary of State

AUTHENTICATION: 5319788

DATE: 01-02-07

ENTERED INTO COMPUTER

9/10/07 AB

930

State of Delaware  
Secretary of State  
Division of Corporations  
Delivered 07:35 PM 12/27/2006  
FILED 06:41 PM 12/27/2006  
SRV 061192712 - 2099575 FILE

RECEIVED  
B.L.M. AZ STATE OFFICE

2007 AUG 27 A 10: 05

PHOENIX, ARIZONA

STATE OF DELAWARE  
CERTIFICATE OF CONVERSION  
FROM A CORPORATION TO A  
LIMITED LIABILITY COMPANY PURSUANT TO  
SECTION 18-214 OF THE LIMITED LIABILITY ACT

1.) The jurisdiction where the Corporation first formed is Delaware.

2.) The jurisdiction immediately prior to filing this Certificate is Delaware.

3.) The date the corporation first formed is August 21, 1986.

4.) The name of the Corporation immediately prior to filing this Certificate is  
G-P Gypsum Corporation

5.) The name of the Limited Liability Company as set forth in the Certificate of  
Formation is GP Gypsum Equity LLC

6.) The conversion is to be effective at 7:15 p.m., EST, on  
December 31, 2006.

IN WITNESS WHEREOF, the undersigned have executed this Certificate on the  
15<sup>th</sup> day of December, A.D. 2006.

BY:   
Authorized Person

Name: Stefanie G. Simpson  
Print or Type

RECORDER'S MEMO: Legibility  
Questionable For Good Reproduction

# Delaware

PAGE 2

931

*The First State*

I, HARRIET SMITH WINDSOR, SECRETARY OF STATE OF THE STATE OF DELAWARE DO HEREBY CERTIFY THAT THE ATTACHED IS A TRUE AND CORRECT COPY OF CERTIFICATE OF FORMATION OF "GP GYPSUM EQUITY LLC" FILED IN THIS OFFICE ON THE TWENTY-SEVENTH DAY OF DECEMBER, A.D. 2006, AT 6:41 O'CLOCK P.M.


AND I DO HEREBY FURTHER CERTIFY THAT THE EFFECTIVE DATE OF THE AFORESAID CERTIFICATE OF FORMATION IS THE THIRTY-FIRST DAY OF DECEMBER, A.D. 2006, AT 7:15 O'CLOCK P.M.

A FILED COPY OF THIS CERTIFICATE HAS BEEN FORWARDED TO THE NEW CASTLE COUNTY RECORDER OF DEEDS.

RECEIVED  
B.L.M. AZ STATE OFFICE  
2007 AUG 27 A 10: 05  
PHOENIX, ARIZONA

2099575 8100V

061192712



*Harriet Smith Windsor*  
Harriet Smith Windsor, Secretary of State  
AUTHENTICATION: 5319788

DATE: 01-02-07

932

State of Delaware  
Secretary of State  
Division of Corporations  
Delivered 07:35 PM 12/27/2006  
FILED 06:41 PM 12/27/2006  
SRV 061192712 - 2099575 FILE

**CERTIFICATE OF FORMATION**

**OF**

**GP GYPSUM EQUITY LLC**

1. The name of the limited liability company is GP GYPSUM EQUITY LLC.
2. The address of its registered office in the State of Delaware is Corporation Trust Center, 1209 Orange Street, in the City of Wilmington, County of New Castle. The name of its registered agent at such address is The Corporation Trust Company.
3. GP GYPSUM EQUITY LLC will be a member-managed limited liability company.

IN WITNESS WHEREOF, the undersigned has executed this Certificate of Formation of GP GYPSUM EQUITY LLC this 31<sup>st</sup> day of December, 2006.

  
Stefanie G. Simpson  
Authorized Person

**Effective at 7:15 p.m., EST, December 31, 2006.**

RECEIVED  
B.L.M. AZ STATE OFFICE  
2001 AUG 27 A 10: 05  
PHOENIX, ARIZONA

# FENNEMORE CRAIG, P.C.

3003 North Central Avenue, Suite 2600  
Phoenix, Arizona 85012-2913  
(602) 916-5000

**Marc A. Marra**  
Direct Phone: (602) 916-5450  
Direct Fax: (602) 916-5650  
mmarra@fcclaw.com

**Law Offices**  
Phoenix (602) 916-5000  
Tucson (520) 879-6800  
Nogales (520) 281-3480  
Las Vegas (702) 692-8000  
Denver (303) 291-3200

July 10, 2007

## VIA FEDERAL EXPRESS

Bureau of Land Management  
Arizona State Office  
One North Central Avenue, Suite 800  
Phoenix, Arizona 85004-4427

**Re: Notice of Transfer of Unpatented Claims to Georgia-Pacific Gypsum LLC**

To Whom It May Concern:

We represent Georgia-Pacific Gypsum LLC in certain legal matters. Georgia-Pacific Gypsum LLC recently acquired a 100% interest in 158 unpatented mining claims as a result of the reorganization of the Georgia-Pacific Corporation and subsidiary entities into limited liability companies. On behalf of Georgia-Pacific Gypsum LLC, and in accordance with 43 CFR Pt. 3833, Subpt. C, as amended by 70 Fed. Reg. 58854 (Oct. 7, 2005), please accept the following as a notice of transfer of these 158 unpatented mining claims.

Attached hereto at Tab A is a copy of a quitclaim deed recorded in the official records of Mohave County, Arizona on June 8, 2007 at Book 6831, Page 933 as Fee # 2007052536. Attached to the deed at Exhibit "A" is a list of the relevant unpatented mining claims that have been transferred to Georgia-Pacific Gypsum LLC.

The appropriate contact and address for Georgia-Pacific Gypsum LLC relative to any actions taken on these unpatented mining claims is as follows:

Mr. Bob Shajary  
Chief Mining Engineer  
Georgia-Pacific Gypsum LLC  
1401 Pier D Street  
Long Beach, CA 90802

Also attached hereto is a check for the required nonrefundable transfer fee in the amount of \$1,580.00 (i.e., \$10.00 x 158 claims).

RECEIVED  
B.L.M. AZ STATE OFFICE  
2007 AUG 21 A 10:34  
PHOENIX, ARIZONA

# FENNEMORE CRAIG, P.C.

Bureau of Land Management  
July 10, 2007  
Page 2

In addition to our request to transfer these unpatented mining claims, we also request that the Bureau of Land Management update the LR2000 Public Records database in order to correct certain errors and/or address the following issues:

1. Error in township designation – we believe that the townships designated for seven (7) of the claims (i.e., AMC serial numbers 352227, 352228, 352229, 352230, 352231, 352237, and 352238) are in error. These claims are currently coded as being located in Township 4 North in La Paz County. These claims are in fact located in Township 40 North in Mohave County, along with all the other claims that are the subject of this transfer request. We request that you correct these database errors at the time of the processing of this transfer request.
2. Consolidate three separate customer identification numbers under one customer identification number assigned to Georgia-Pacific Gypsum LLC – we note that the 158 claims were located during three distinct and separate time periods, and that as a result, the database records reflect three distinct and separate business entities and customer identification numbers (i.e., “Georgia-Pacific Gypsum Corp” & 2099764; “G P Gypsum Corp” & 2120601; and “G-P Gypsum Corp” & 2102530). Despite the subtle differences in the business entity names currently coded in the database, all 158 claims were in fact located, maintained, and owned by the same business entities (i.e., either Georgia-Pacific Corporation or G-P Gypsum Corporation), which are the predecessor’s of the reorganized limited liability entities making the grant in the quitclaim deed. We request that you consolidate all 158 claims under one customer identification number assigned to Georgia-Pacific Gypsum LLC at the time of the processing of this transfer request.

Please do not hesitate to contact me directly by telephone at 602-916-5450 or by email at [mmarra@fclaw.com](mailto:mmarra@fclaw.com) if you have any questions.

Sincerely,

FENNEMORE CRAIG

  
Marc A. Marra

cc: Bob Shajary  
Calvin Carlisle

Enclosure

RECEIVED  
B.L.M. AZ STATE OFFICE  
2007 AUG 27 A 10: 04  
PIERCE, FENNER & SMITH  
ARIZONA



**United States Department of the Interior**

**Bureau of Land Management**  
 BUSINESS & SUPPORT SVCS DIV  
 ONE N CENTRAL AVE SUITE 800  
 PHOENIX, AZ 85004 -4427  
 Phone: (602) 417-9200

Receipt

No: 1553619

<b>Transaction #:</b> 1605174	
<b>Date of Transaction:</b> 08/27/2007	
<b>CUSTOMER:</b>	MARC MARRA FENNEMORE CRAIG 3003 N CNETRAL AVE SUITE 2600 PHOENIX,AZ 85012

LINE #	QTY	DESCRIPTION	REMARKS	UNIT PRICE	TOTAL
1	1.00	LOCATABLE MINERALS / MINING CLAIMS-NOT NEW-UNADJUD,ONE AUTH NO. ONLY / MINING CLAIM MONEY RECEIVED (455) CASES: AMC352188/\$10.00	TRF	- n/a -	10.00
<b>TOTAL:</b>					<b>\$10.00</b>

PAYMENT INFORMATION					
1	AMOUNT:	\$10.00	POSTMARKED:	8/24/07 0:00	
	TYPE:	CHECK	RECEIVED:	08/27/2007	
	CHECK NO:	311722			
	NAME:	FENNEMORE CRAIG 3003 N CNETRAL AVE SUITE 2600 PHOENIX AZ 85012			

REMARKS

This receipt was generated by the automated BLM Collections and Billing System and is a paper representation of a portion of the official electronic record contained therein.

# FENNEMORE CRAIG, P.C.

3003 North Central Avenue, Suite 2600  
Phoenix, Arizona 85012-2913  
(602) 916-5000

**Marc A. Marra**

Direct Phone: (602) 916-5450  
Direct Fax: (602) 916-5650  
mmarra@fclaw.com

**Law Offices**

Phoenix (602) 916-5000  
Tucson (520) 879-6800  
Nogales (520) 281-3480  
Las Vegas (702) 692-8000  
Denver (303) 291-3200

July 10, 2007

AMC 363976  
AMC 355427  
AMC 352188

**VIA FEDERAL EXPRESS**

Bureau of Land Management  
Arizona State Office  
One North Central Avenue, Suite 800  
Phoenix, Arizona 85004-4427

**Re: Notice of Transfer of Unpatented Claims to Georgia-Pacific Gypsum LLC**

To Whom It May Concern:

We represent Georgia-Pacific Gypsum LLC in certain legal matters. Georgia-Pacific Gypsum LLC recently acquired a 100% interest in 158 unpatented mining claims as a result of the reorganization of the Georgia-Pacific Corporation and subsidiary entities into limited liability companies. On behalf of Georgia-Pacific Gypsum LLC, and in accordance with 43 CFR Pt. 3833, Subpt. C, as amended by 70 Fed. Reg. 58854 (Oct. 7, 2005), please accept the following as a notice of transfer of these 158 unpatented mining claims.

Attached hereto at Tab A is a copy of a quitclaim deed recorded in the official records of Mohave County, Arizona on June 8, 2007 at Book 6831, Page 933 as Fee # 2007052536. Attached to the deed at Exhibit "A" is a list of the relevant unpatented mining claims that have been transferred to Georgia-Pacific Gypsum LLC.

The appropriate contact and address for Georgia-Pacific Gypsum LLC relative to any actions taken on these unpatented mining claims is as follows:

Mr. Bob Shajary  
Chief Mining Engineer  
Georgia-Pacific Gypsum LLC  
1401 Pier D Street  
Long Beach, CA 90802

Also attached hereto is a check for the required nonrefundable transfer fee in the amount of \$1,580.00 (i.e., \$10.00 x 158 claims).

PHOENIX, ARIZONA

2007 JUL 11 A 9 51

RECEIVED  
B.L.M. AZ STATE OFFICE

ENTERED INTO COMPUTER

9/10/07 a3

# FENNEMORE CRAIG, P.C.

Bureau of Land Management

July 10, 2007

Page 2

In addition to our request to transfer these unpatented mining claims, we also request that the Bureau of Land Management update the LR2000 Public Records database in order to correct certain errors and/or address the following issues:

1. Error in township designation – we believe that the townships designated for seven (7) of the claims (i.e., AMC serial numbers 352227, 352228, 352229, 352230, 352231, 352237, and 352238) are in error. These claims are currently coded as being located in Township 4 North in La Paz County. These claims are in fact located in Township 40 North in Mohave County, along with all the other claims that are the subject of this transfer request. We request that you correct these database errors at the time of the processing of this transfer request. ✓
2. Consolidate three separate customer identification numbers under one customer identification number assigned to Georgia-Pacific Gypsum LLC – we note that the 158 claims were located during three distinct and separate time periods, and that as a result, the database records reflect three distinct and separate business entities and customer identification numbers (i.e., “Georgia-Pacific Gypsum Corp” & 2099764; “G P Gypsum Corp” & 2120601; and “G-P Gypsum Corp” & 2102530). Despite the subtle differences in the business entity names currently coded in the database, all 158 claims were in fact located, maintained, and owned by the same business entities (i.e., either Georgia-Pacific Corporation or G-P Gypsum Corporation), which are the predecessor’s of the reorganized limited liability entities making the grant in the quitclaim deed. We request that you consolidate all 158 claims under one customer identification number assigned to Georgia-Pacific Gypsum LLC at the time of the processing of this transfer request.

Please do not hesitate to contact me directly by telephone at 602-916-5450 or by email at [mmarra@fclaw.com](mailto:mmarra@fclaw.com) if you have any questions.

Sincerely,

FENNEMORE CRAIG



Marc A. Marra

cc: Bob Shajary  
Calvin Carlisle

PHOENIX, ARIZONA

2007 JUL 11 A 9 50

Enclosure

B.L.M. AZ STATE OFFICE  
RECEIVED



PAGE: 1 of 6 FEE # 2007052536

**B: 6831 P: 933**

OFFICIAL RECORDS  
OF MOHAVE COUNTY  
JOAN MCCALL  
COUNTY RECORDER



06/08/2007 01:13 PM Fee: \$15.00  
DOC TYPE: QCD  
PAID BY: FENNEMORE CRAIG

**WHEN RECORDED, RETURN TO:**

Fennemore Craig, P.C.  
Attn: Marc A. Marra, Esq.  
3003 North Central Avenue, Suite 2600  
Phoenix, Arizona 85012-2913

Exempt from transfer affidavit and fees pursuant to A.R.S. § 11-1134(A)(6).

**QUITCLAIM DEED**  
(Unpatented Mining Claims)

**GEORGIA-PACIFIC LLC**, a Delaware limited liability company (formerly known as **GEORGIA-PACIFIC CORPORATION**), and **GP GYPSUM EQUITY LLC**, a Delaware limited liability company (formerly known as **G-P GYPSUM CORPORATION**) (collectively "Grantor"), for good and valuable consideration, the receipt and sufficiency of which are hereby acknowledged by Grantor, does hereby quitclaim, grant, bargain, sell and convey unto **GEORGIA-PACIFIC GYPSUM LLC**, a Delaware limited liability company ("Grantee"), all of Grantor's right, title and interest in and to the unpatented mining claims, together with any and all improvements thereon, described on **EXHIBIT "A"** attached hereto, appurtenant to real property located in Mohave County, Arizona ("Property"), together with any and all hereditaments and appurtenances thereunto belonging.

**TO HAVE AND TO HOLD** all of Grantor's right, title, and interest in and to the above-described Property unto the said Grantee, its successors, heirs and assigns forever.

**EXECUTED** and delivered to the said Grantee this the 21 day of May, 2007.

[Signatures on following page]

PHOENIX, ARIZONA

2007 JUL 11 A 9:50

RECEIVED  
B.L.M. AZ STATE OFFICE

1 of 6

ENTERED INTO COMPUTER

7/10/07 *as*

934

GEORGIA-PACIFIC LLC, a Delaware limited liability company

By: [Signature]

Name: David R. Fleiner

Its: Senior Vice President - Gypsum

STATE OF Georgia )

County of Fulton )

ss.

The foregoing instrument was acknowledged before me this 21 day of May, 2007, by David R. Fleiner, the Senior Vice President of Gypsum GEORGIA-PACIFIC LLC, a Delaware limited liability company, on behalf of the company.

[Signature]  
Notary Public in and for said County and State

My commission expires:

11-09-08

GP GYPSUM EQUITY LLC, a Delaware limited liability company

By: [Signature]

Name: David R. Fleiner

Its: President

STATE OF Georgia )

County of Fulton )

ss.

The foregoing instrument was acknowledged before me this 21 day of May, 2007, by David R. Fleiner, the President of Gypsum GP GYPSUM EQUITY LLC, a Delaware limited liability company, on behalf of the company.

[Signature]  
Notary Public in and for said County and State

My commission expires:

11-09-08

PHOENIX, ARIZONA  
2007 JUL 11 A 9 50  
2 of 6  
B.L.M. AZ STATE OFFICE  
RECEIVED

935

**EXHIBIT A**  
**To**  
**QUITCLAIM DEED**  
**(List of Unpatented Mining Claims)**

Unpatented mining claims situated in Sections 6, 7, 18, 31, and 32, Township 40 North, Range 11 West; Sections 1, 12, 13, 14, and 23, Township 40 North, Range 12 West; Sections 2, 3, 14, and 26, Township 40 North, Range 13 West; G&SRB&M, in an unknown mining district, Mohave County, Arizona, the names of which are set forth below together with the book and page of recording of the location notices in the office of the recorder of said County, and the serial number where filed in the state office of the Bureau of Land Management in Phoenix, Arizona:

<u>Claim Name</u>	<u>Book</u>	<u>Page</u>	<u>BLM AMC Serial No.</u>
G-P GYP NO 1	3326	504	352188
G-P GYP NO 2	3326	506	352189
G-P GYP NO 3	3326	508	352190
G-P GYP NO 4	3326	510	352191
G-P GYP NO 5	3326	512	352192
G-P GYP NO 6	3326	514	352193
G-P GYP NO 7	3326	516	352194
G-P GYP NO 8	3326	518	352195
G-P GYP NO 9	3326	520	352196
G-P GYP NO 10	3326	522	352197
G-P GYP NO 11	3326	524	352198
G-P GYP NO 12	3326	526	352199
G-P GYP NO 13	3326	528	352200
G-P GYP NO 14	3326	530	352201
G-P GYP NO 15	3326	532	352202
G-P GYP NO 16	3326	534	352203
G-P GYP NO 17	3326	536	352204
G-P GYP NO 18	3326	538	352205
G-P GYP NO 19	3326	540	352206
G-P GYP NO 20	3326	568	352207
G-P GYP NO 21	3326	544	352208
G-P GYP NO 22	3326	542	352209
G-P GYP NO 23	3326	545	352210
G-P GYP NO 24	3326	546	352211
G-P GYP NO 25	3326	570	352212
G-P GYP NO 26	3326	571	352213
G-P GYP NO 27	3326	584	352214
G-P GYP NO 28	3326	586	352215
G-P GYP NO 29	3326	572	352216

2007 JUL 11 A 9:50

RECEIVED  
BLM, AZ STATE OFFICE  
9/05

29

G34

G-P GYP NO 30	3326	573	352217
G-P GYP NO 31	3326	548	352218
G-P GYP NO 32	3326	547	352219
G-P GYP NO 34	3326	549	352220
G-P GYP NO 35	3326	574	352221
G-P GYP NO 36	3326	575	352222
G-P GYP NO 37	3326	587	352223
G-P GYP NO 38	3326	588	352224
G-P GYP NO 39	3326	589	352225
G-P GYP NO 40	3326	590	352226
G-P GYP NO 41	3326	576	352227
G-P GYP NO 42	3326	577	352228
G-P GYP NO 43	3326	550	352229
G-P GYP NO 45	3326	551	352230
G-P GYP NO 46	3326	578	352231
G-P GYP NO 48	3326	579	352232
G-P GYP NO 47	3326	591	352233
G-P GYP NO 49	3326	592	352234
G-P GYP NO 50	3326	593	352235
G-P GYP NO 51	3326	594	352236
G-P GYP NO 52	3326	580	352237
G-P GYP NO 53	3326	581	352238
G-P GYP NO 54	3326	552	352239
G-P GYP NO 57	3326	582	352240
G-P GYP NO 58	3326	583	352241
G-P GYP NO 59	3326	595	352242
G-P GYP NO 60	3326	596	352243
G-P GYP NO 61	3326	597	352244
G-P GYP NO 62	3326	599	352245
G-P GYP NO 63	3326	553	352246
G-P GYP NO 64	3326	555	352247
G-P GYP NO 65	3326	556	352248
G-P GYP NO 66	3326	557	352249
G-P GYP NO 67	3326	600	352250
G-P GYP NO 68	3326	601	352251
G-P GYP NO 69	3326	602	352252
G-P GYP NO 70	3326	603	352253
G-P GYP NO 71	3326	558	352254
G-P GYP NO 72	3326	559	352255
G-P GYP NO 75	3326	560	352256
G-P GYP NO 76	3326	561	352257
G-P GYP NO 77	3326	604	352258
G-P GYP NO 78	3326	605	352259
G-P GYP NO 79	3326	606	352260
G-P GYP NO 80	3326	607	352261

B.L.M. AZ STATE OFFICE  
RECEIVED 4 of 6

45

937

G-P GYP NO 81	3326	562	352262
G-P GYP NO 82	3326	563	352263
G-P GYP NO 85	3326	564	352264
G-P GYP NO 86	3326	565	352265
G-P GYP NO 87	3326	608	352266
G-P GYP NO 88	3326	609	352267
G-P GYP NO 89	3326	610	352268
G-P GYP NO 90	3326	611	352269
G-P GYP NO 91	3326	566	352270
G-P GYP NO 92	3326	567	352271
G-P GYP NO 95	3354	863	352272
G-P GYP NO 96	3326	633	352273
G-P GYP NO 97	3326	620	352274
G-P GYP NO 98	3326	623	352275
G-P GYP NO 99	3326	635	352276
G-P GYP NO 100	3326	636	352277
G-P GYP NO 104	3326	637	352278
G-P GYP NO 105	3326	625	352279
G-P GYP NO 106	3326	627	352280
G-P GYP NO 107	3326	638	352281
G-P GYP NO 112	3326	639	352282
G-P GYP NO 113	3326	629	352283
G-P GYP NO 114	3326	631	352284
G-P GYP NO 115	3326	640	352285
G-P GYP NO 118	3326	612	352286
G-P GYP NO 119	3326	614	352287
G-P GYP NO 120	3326	615	352288
G-P GYP NO 121	3326	616	352290
G-P GYP NO 122	3326	617	352291
G-P GYP NO 123	3326	618	352292
G-P GYP NO 124	3326	619	352293
G-P GYP NO 125	3326	622	352294
G-P GYP NO 126	3326	624	352295
G-P GYP NO 127	3326	626	352296
G-P GYP NO 128	3326	628	352297
G-P GYP NO 129	3326	630	352298
G-P GYP NO 130	3326	632	352299
GP 131	3757	660	355427
GP 132	3757	662	355428
GP 133	3757	664	355429
GP 134	3757	666	355430
GP 135	3757	668	355431
GP 136	3757	670	355432
GP 137	3757	672	355433
GP 138	3757	674	355434

RECEIVED  
B.L.M. AZ STATE OFFICE

45



ah

GP 139	3757	676	355435
GP 140	3757	678	355436
GP 141	3757	680	355437
GP 142	3757	682	355438
GP 143	3757	684	355439
GP 144	3757	686	355440
GP 145	3757	688	355441
GP 146	3757	690	355442
GP 200	5368	589	363976
GP 201	5368	591	363977
GP 202	5368	593	363978
GP 203	5368	595	363979
GP 204	5368	597	363980
GP 205	5368	599	363981
GP 206	5368	601	363982
GP 207	5368	603	363983
GP 208	5368	605	363984
GP 209	5368	607	363985
GP 210	5368	609	363986
GP 211	5368	611	363987
GP 212	5368	613	363988
GP 213	5368	615	363989
GP 214	5368	617	363990
GP 215	5368	619	363991
GP 216	5368	621	363992
GP 217	5368	623	363993
GP 218	5368	625	363994
GP 219	5368	627	363995
GP 220	5368	629	363996
GP 221	5368	631	363997
GP 222	5368	633	363998
GP 223	5368	635	363999
GP 224	5368	637	364000
GP 225	5368	639	364001
GP 226	5368	641	364002
GP 227	5368	643	364003
GP 228	5368	645	364004
GP 229	5368	647	364005
GP 230	5368	649	364006

1880113.1

PHOENIX, ARIZONA

2007 JUL 11 A 9 49

RECEIVED  
B.L.M. AZ STATE OFFICE

39

United States Department of the Interior  
 Bureau of Land Management  
 BUSINESS & SUPPORT SVCS DIV  
 ONE N CENTRAL AVE SUITE 800  
 PHOENIX, AZ 85004 -4427  
 Phone: (602) 417-9200

Receipt

No:

1524352

<b>Transaction #:</b> 1575093	
<b>Date of Transaction:</b> 07/13/2007	
<b>CUSTOMER:</b>	MARC MARRA FENNEMORE CRAIG 3003 N CNETRAL AVE SUITE 2600 PHOENIX,AZ 85012

LINE #	QTY	DESCRIPTION	REMARKS	UNIT PRICE	TOTAL
1	1.00	LOCATABLE MINERALS / MINING CLAIMS-NOT NEW-UNADJUD,ONE AUTH NO. ONLY / MINING CLAIM MONEY RECEIVED (455) CASES: AMC352188/\$1580.00	TRF (158)	- n/a -	1580.00
<b>TOTAL:</b>					<b>\$1,580.00</b>

PAYMENT INFORMATION					
1	AMOUNT:	\$1,580.00	POSTMARKED:	7/11/07 0:00	
	TYPE:	CHECK	RECEIVED:	07/11/2007	
	CHECK NO:	12978			
	NAME:	FENNEMORE CRAIG PC 3003 N CENTRAL AVE SUITE 2600 PHOENIX AZ 85012			

REMARKS

This receipt was generated by the automated BLM Collections and Billing System and is a paper representation of a portion of the official electronic record contained therein.

**NOTICE!!**

**These documents have been scanned!**

**Do not place un-scanned documents beneath this notice!**

**Do not remove this notice from this file!**

GPO Jacket No. 560-102  
Print Order 61540  
Rise Business Services, LLC  
Job=AZ15 7/3/2019



Box Number= AZ15140



Claim Begin-End: AMC352188-AMC352299

**4 Annual Filings**



AZ15140-9

AMC351599-AMC352455

DEPARTMENT OF THE INTERIOR  
BUREAU OF LAND MANAGEMENT  
MINING CLAIMS

Run Date/Time: 8/6/2019

MC Maintenance Fees Paid Through the BLM Pay Portal  
(by Date Paid)

Page 60 Of 102

**CBS Receipt: 4517239**

Printed For Lead File # AMC352188

Agency Tracking ID: 1564340657

Assessment Year: 2020

Number of BLM Serial Nr: 150

Paid On: 7/28/2019

Total Amount Paid: \$24,750.00

Claim Name	BLM Serial No	Lead File No	Amount Paid
G-P GYP NO 1	AMC352188	AMC352188	\$165.00
G-P GYP NO 2	AMC352189	AMC352188	\$165.00
G-P GYP NO 3	AMC352190	AMC352188	\$165.00
G-P GYP NO 4	AMC352191	AMC352188	\$165.00
G-P GYP NO 5	AMC352192	AMC352188	\$165.00
G-P GYP NO 6	AMC352193	AMC352188	\$165.00
G-P GYP NO 7	AMC352194	AMC352188	\$165.00
G-P GYP NO 8	AMC352195	AMC352188	\$165.00
G-P GYP NO 9	AMC352196	AMC352188	\$165.00
G-P GYP NO 10	AMC352197	AMC352188	\$165.00
G-P GYP NO 11	AMC352198	AMC352188	\$165.00
G-P GYP NO 12	AMC352199	AMC352188	\$165.00
G-P GYP NO 13	AMC352200	AMC352188	\$165.00
G-P GYP NO 14	AMC352201	AMC352188	\$165.00
G-P GYP NO 15	AMC352202	AMC352188	\$165.00
G-P GYP NO 16	AMC352203	AMC352188	\$165.00
G-P GYP NO 17	AMC352204	AMC352188	\$165.00
G-P GYP NO 18	AMC352205	AMC352188	\$165.00
G-P GYP NO 19	AMC352206	AMC352188	\$165.00
G-P GYP NO 20	AMC352207	AMC352188	\$165.00
G-P GYP NO 21	AMC352208	AMC352188	\$165.00
G-P GYP NO 22	AMC352209	AMC352188	\$165.00
G-P GYP NO 23	AMC352210	AMC352188	\$165.00
G-P GYP NO 24	AMC352211	AMC352188	\$165.00

NO WARRANTY IS MADE BY BLM FOR USE OF THE DATA FOR PURPOSES NOT INTENDED BY BLM

**DEPARTMENT OF THE INTERIOR  
BUREAU OF LAND MANAGEMENT  
MINING CLAIMS**

Run Date/Time: 8/6/2019

**MC Maintenance Fees Paid Through the BLM Pay Portal  
(by Date Paid)**

Page 61 Of 102

G-P GYP NO 25	AMC352212	AMC352188	\$165.00
G-P GYP NO 26	AMC352213	AMC352188	\$165.00
G-P GYP NO 27	AMC352214	AMC352188	\$165.00
G-P GYP NO 28	AMC352215	AMC352188	\$165.00
G-P GYP NO 29	AMC352216	AMC352188	\$165.00
G-P GYP NO 30	AMC352217	AMC352188	\$165.00
G-P GYP NO 31	AMC352218	AMC352188	\$165.00
G-P GYP NO 32	AMC352219	AMC352188	\$165.00
G-P GYP NO 34	AMC352220	AMC352188	\$165.00
G-P GYP NO 35	AMC352221	AMC352188	\$165.00
G-P GYP NO 36	AMC352222	AMC352188	\$165.00
G-P GYP NO 37	AMC352223	AMC352188	\$165.00
G-P GYP NO 38	AMC352224	AMC352188	\$165.00
G-P GYP NO 39	AMC352225	AMC352188	\$165.00
G-P GYP NO 40	AMC352226	AMC352188	\$165.00
G-P GYP NO 41	AMC352227	AMC352188	\$165.00
G-P GYP NO 42	AMC352228	AMC352188	\$165.00
G-P GYP NO 43	AMC352229	AMC352188	\$165.00
G-P GYP NO 45	AMC352230	AMC352188	\$165.00
G-P GYP NO 46	AMC352231	AMC352188	\$165.00
G-P GYP NO 48	AMC352232	AMC352188	\$165.00
G-P GYP NO 47	AMC352233	AMC352188	\$165.00
G-P GYP NO 49	AMC352234	AMC352188	\$165.00
G-P GYP NO 50	AMC352235	AMC352188	\$165.00
G-P GYP NO 51	AMC352236	AMC352188	\$165.00
G-P GYP NO 52	AMC352237	AMC352188	\$165.00
G-P GYP NO 53	AMC352238	AMC352188	\$165.00
G-P GYP NO 54	AMC352239	AMC352188	\$165.00
G-P GYP NO 57	AMC352240	AMC352188	\$165.00
G-P GYP NO 58	AMC352241	AMC352188	\$165.00
G-P GYP NO 59	AMC352242	AMC352188	\$165.00
G-P GYP NO 60	AMC352243	AMC352188	\$165.00
G-P GYP NO 61	AMC352244	AMC352188	\$165.00
G-P GYP NO 62	AMC352245	AMC352188	\$165.00
G-P GYP NO 63	AMC352246	AMC352188	\$165.00

NO WARRANTY IS MADE BY BLM FOR USE OF THE DATA FOR PURPOSES NOT INTENDED BY BLM

**DEPARTMENT OF THE INTERIOR  
BUREAU OF LAND MANAGEMENT  
MINING CLAIMS**

Run Date/Time: 8/6/2019

**MC Maintenance Fees Paid Through the BLM Pay Portal  
(by Date Paid)**

Page 62 Of 102

G-P GYP NO 64	AMC352247	AMC352188	\$165.00
G-P GYP NO 65	AMC352248	AMC352188	\$165.00
G-P GYP NO 66	AMC352249	AMC352188	\$165.00
G-P GYP NO 67	AMC352250	AMC352188	\$165.00
G-P GYP NO 68	AMC352251	AMC352188	\$165.00
G-P GYP NO 69	AMC352252	AMC352188	\$165.00
G-P GYP NO 70	AMC352253	AMC352188	\$165.00
G-P GYP NO 71	AMC352254	AMC352188	\$165.00
G-P GYP NO 72	AMC352255	AMC352188	\$165.00
G-P GYP NO 75	AMC352256	AMC352188	\$165.00
G-P GYP NO 76	AMC352257	AMC352188	\$165.00
G-P GYP NO 77	AMC352258	AMC352188	\$165.00
G-P GYP NO 78	AMC352259	AMC352188	\$165.00
G-P GYP NO 79	AMC352260	AMC352188	\$165.00
G-P GYP NO 80	AMC352261	AMC352188	\$165.00
G-P GYP NO 81	AMC352262	AMC352188	\$165.00
G-P GYP NO 82	AMC352263	AMC352188	\$165.00
G-P GYP NO 85	AMC352264	AMC352188	\$165.00
G-P GYP NO 86	AMC352265	AMC352188	\$165.00
G-P GYP NO 87	AMC352266	AMC352188	\$165.00
G-P GYP NO 88	AMC352267	AMC352188	\$165.00
G-P GYP NO 89	AMC352268	AMC352188	\$165.00
G-P GYP NO 90	AMC352269	AMC352188	\$165.00
G-P GYP NO 91	AMC352270	AMC352188	\$165.00
G-P GYP NO 92	AMC352271	AMC352188	\$165.00
G-P GYP NO 95	AMC352272	AMC352188	\$165.00
G-P GYP NO 96	AMC352273	AMC352188	\$165.00
G-P GYP NO 97	AMC352274	AMC352188	\$165.00
G-P GYP NO 98	AMC352275	AMC352188	\$165.00
G-P GYP NO 99	AMC352276	AMC352188	\$165.00
G-P GYP NO 100	AMC352277	AMC352188	\$165.00
G-P GYP NO 104	AMC352278	AMC352188	\$165.00
G-P GYP NO 105	AMC352279	AMC352188	\$165.00
G-P GYP NO 106	AMC352280	AMC352188	\$165.00
G-P GYP NO 107	AMC352281	AMC352188	\$165.00

NO WARRANTY IS MADE BY BLM FOR USE OF THE DATA FOR PURPOSES NOT INTENDED BY BLM

**DEPARTMENT OF THE INTERIOR  
BUREAU OF LAND MANAGEMENT  
MINING CLAIMS**

Run Date/Time: 8/6/2019

**MC Maintenance Fees Paid Through the BLM Pay Portal  
(by Date Paid)**

Page 63 Of 102

G-P GYP NO 112	AMC352282	AMC352188	\$165.00
G-P GYP NO 113	AMC352283	AMC352188	\$165.00
G-P GYP NO 114	AMC352284	AMC352188	\$165.00
G-P GYP NO 115	AMC352285	AMC352188	\$165.00
G-P GYP NO 118	AMC352286	AMC352188	\$165.00
G-P GYP NO 119	AMC352287	AMC352188	\$165.00
G-P GYP NO 120	AMC352288	AMC352188	\$165.00
G-P GYP NO 121	AMC352290	AMC352188	\$165.00
G-P GYP NO 122	AMC352291	AMC352188	\$165.00
G-P GYP NO 123	AMC352292	AMC352188	\$165.00
G-P GYP NO 124	AMC352293	AMC352188	\$165.00
G-P GYP NO 125	AMC352294	AMC352188	\$165.00
G-P GYP NO 126	AMC352295	AMC352188	\$165.00
G-P GYP NO 127	AMC352296	AMC352188	\$165.00
G-P GYP NO 128	AMC352297	AMC352188	\$165.00
G-P GYP NO 129	AMC352298	AMC352188	\$165.00
G-P GYP NO 130	AMC352299	AMC352188	\$165.00
GP 131	AMC355427	AMC355427	\$165.00
GP 132	AMC355428	AMC355427	\$165.00
GP 133	AMC355429	AMC355427	\$165.00
GP 134	AMC355430	AMC355427	\$165.00
GP 135	AMC355431	AMC355427	\$165.00
GP 136	AMC355432	AMC355427	\$165.00
GP 137	AMC355433	AMC355427	\$165.00
GP 138	AMC355434	AMC355427	\$165.00
GP 139	AMC355435	AMC355427	\$165.00
GP 140	AMC355436	AMC355427	\$165.00
GP 141	AMC355437	AMC355427	\$165.00
GP 142	AMC355438	AMC355427	\$165.00
GP 143	AMC355439	AMC355427	\$165.00
GP 144	AMC355440	AMC355427	\$165.00
GP 145	AMC355441	AMC355427	\$165.00
GP 146	AMC355442	AMC355427	\$165.00
GP 200	AMC363976	AMC363976	\$165.00
GP 201	AMC363977	AMC363976	\$165.00

NO WARRANTY IS MADE BY BLM FOR USE OF THE DATA FOR PURPOSES NOT INTENDED BY BLM

DEPARTMENT OF THE INTERIOR  
BUREAU OF LAND MANAGEMENT  
MINING CLAIMS

Run Date/Time: 8/6/2019

MC Maintenance Fees Paid Through the BLM Pay Portal  
(by Date Paid)

Page 64 Of 102

GP 202	AMC363978	AMC363976	\$165.00
GP 203	AMC363979	AMC363976	\$165.00
GP 204	AMC363980	AMC363976	\$165.00
GP 205	AMC363981	AMC363976	\$165.00
GP 206	AMC363982	AMC363976	\$165.00
GP 207	AMC363983	AMC363976	\$165.00
GP 208	AMC363984	AMC363976	\$165.00
GP 209	AMC363985	AMC363976	\$165.00
GP 210	AMC363986	AMC363976	\$165.00
GP 211	AMC363987	AMC363976	\$165.00
GP 212	AMC363988	AMC363976	\$165.00
GP 213	AMC363989	AMC363976	\$165.00
GP 214	AMC363990	AMC363976	\$165.00
GP 215	AMC363991	AMC363976	\$165.00
GP 216	AMC363992	AMC363976	\$165.00
GP 217	AMC363993	AMC363976	\$165.00
GP 218	AMC363994	AMC363976	\$165.00
GP 219	AMC363995	AMC363976	\$165.00
GP 220	AMC363996	AMC363976	\$165.00
GP 221	AMC363997	AMC363976	\$165.00
GP 222	AMC363998	AMC363976	\$165.00



**United States Department of the Interior**  
**Bureau of Land Management**  
 BUSINESS & SUPPORT SVCS DIV  
 ONE N CENTRAL AVE SUITE 800  
 PHOENIX, AZ 85004 -4427  
 Phone: 602-417-9200

Receipt	
No:	4517239

<b>Transaction #:</b> 4637842	
<b>Date of Transaction:</b> 07/28/2019	
<b>CUSTOMER:</b>	
WILLIAM E. BARGER PO BOX 26 HEBER CITY,UT 84032 US	

LINE #	QTY	DESCRIPTION	REMARKS	UNIT PRICE	TOTAL
1	1.00	LOCATABLE MINERALS / MINING CLAIMS- NOT NEW-UNADJUD,ONE AUTH NO. ONLY / MINING CLAIM MONEY RECEIVED <b>CASES: AMC352188/\$24750.00</b>		- n/a -	24750.00
<b>TOTAL:</b>					<b>\$24,750.00</b>

PAYMENT INFORMATION			
NOTE: Items will appear on credit card statement as "BLM O Mining Claim".			
1	AMOUNT:	24750.00	POSTMARKED: N/A
	TYPE:	CREDIT CARD	RECEIVED: 07/28/2019
	NAME:	WILLIAM E. BARGER PO BOX 26 HEBER CITY UT 84032 US	
	CARD NO:	XXXXXXXXXXXX6411	AUTH CODE: 071664
	NAME ON CARD:	WILLIAM E. BARGER	
	SIGNATURE:	INTERNET	

REMARKS

This receipt was generated by the automated BLM Collections and Billing System and is a paper representation of a portion of the official electronic record contained therein.

Run Date: 08/01/18

Run Time: 05:44 PM

**DEPARTMENT OF THE INTERIOR  
BUREAU OF LAND MANAGEMENT  
MINING CLAIMS**

**MC Maintenance Fees Paid Through the BLM Pay Portal**

**CBS Receipt: 4218083**

Printed For Lead File # AMC352188

Agency Tracking ID: 1532354117

Number of BLM Serial Nr: 158

Assessment Year: 2019

Paid On: 07/23/2018

Total Amount Paid: \$24,490.00

Claim Name	BLM Serial No	Lead File No	Amount Paid
G-P GYP NO 1	AMC352188	AMC352188	\$155.00
G-P GYP NO 2	AMC352189	AMC352188	\$155.00
G-P GYP NO 3	AMC352190	AMC352188	\$155.00
G-P GYP NO 4	AMC352191	AMC352188	\$155.00
G-P GYP NO 5	AMC352192	AMC352188	\$155.00
G-P GYP NO 6	AMC352193	AMC352188	\$155.00
G-P GYP NO 7	AMC352194	AMC352188	\$155.00
G-P GYP NO 8	AMC352195	AMC352188	\$155.00
G-P GYP NO 9	AMC352196	AMC352188	\$155.00
G-P GYP NO 10	AMC352197	AMC352188	\$155.00
G-P GYP NO 11	AMC352198	AMC352188	\$155.00
G-P GYP NO 12	AMC352199	AMC352188	\$155.00
G-P GYP NO 13	AMC352200	AMC352188	\$155.00
G-P GYP NO 14	AMC352201	AMC352188	\$155.00
G-P GYP NO 15	AMC352202	AMC352188	\$155.00
G-P GYP NO 16	AMC352203	AMC352188	\$155.00
G-P GYP NO 17	AMC352204	AMC352188	\$155.00
G-P GYP NO 18	AMC352205	AMC352188	\$155.00
G-P GYP NO 19	AMC352206	AMC352188	\$155.00
G-P GYP NO 20	AMC352207	AMC352188	\$155.00
G-P GYP NO 21	AMC352208	AMC352188	\$155.00
G-P GYP NO 22	AMC352209	AMC352188	\$155.00
G-P GYP NO 23	AMC352210	AMC352188	\$155.00
G-P GYP NO 24	AMC352211	AMC352188	\$155.00
G-P GYP NO 25	AMC352212	AMC352188	\$155.00
G-P GYP NO 26	AMC352213	AMC352188	\$155.00
G-P GYP NO 27	AMC352214	AMC352188	\$155.00
G-P GYP NO 28	AMC352215	AMC352188	\$155.00
G-P GYP NO 29	AMC352216	AMC352188	\$155.00
G-P GYP NO 30	AMC352217	AMC352188	\$155.00
G-P GYP NO 31	AMC352218	AMC352188	\$155.00
G-P GYP NO 32	AMC352219	AMC352188	\$155.00
G-P GYP NO 34	AMC352220	AMC352188	\$155.00
G-P GYP NO 35	AMC352221	AMC352188	\$155.00
G-P GYP NO 36	AMC352222	AMC352188	\$155.00
G-P GYP NO 37	AMC352223	AMC352188	\$155.00

**NO WARRANTY IS MADE BY BLM FOR USE OF THE DATA FOR PURPOSES NOT INTENDED BY BLM**

Run Date: 08/01/18

Run Time: 05:44 PM

**DEPARTMENT OF THE INTERIOR  
BUREAU OF LAND MANAGEMENT  
MINING CLAIMS**

**MC Maintenance Fees Paid Through the BLM Pay Portal**

**CBS Receipt: 4218083**

Printed For Lead File # AMC352188

Agency Tracking ID: 1532354117

Assessment Year: 2019

Number of BLM Serial Nr: 158

Paid On: 07/23/2018

Total Amount Paid: \$24,490.00

Claim Name	BLM Serial No	Lead File No	Amount Paid
G-P GYP NO 38	AMC352224	AMC352188	\$155.00
G-P GYP NO 39	AMC352225	AMC352188	\$155.00
G-P GYP NO 40	AMC352226	AMC352188	\$155.00
G-P GYP NO 41	AMC352227	AMC352188	\$155.00
G-P GYP NO 42	AMC352228	AMC352188	\$155.00
G-P GYP NO 43	AMC352229	AMC352188	\$155.00
G-P GYP NO 45	AMC352230	AMC352188	\$155.00
G-P GYP NO 46	AMC352231	AMC352188	\$155.00
G-P GYP NO 48	AMC352232	AMC352188	\$155.00
G-P GYP NO 47	AMC352233	AMC352188	\$155.00
G-P GYP NO 49	AMC352234	AMC352188	\$155.00
G-P GYP NO 50	AMC352235	AMC352188	\$155.00
G-P GYP NO 51	AMC352236	AMC352188	\$155.00
G-P GYP NO 52	AMC352237	AMC352188	\$155.00
G-P GYP NO 53	AMC352238	AMC352188	\$155.00
G-P GYP NO 54	AMC352239	AMC352188	\$155.00
G-P GYP NO 57	AMC352240	AMC352188	\$155.00
G-P GYP NO 58	AMC352241	AMC352188	\$155.00
G-P GYP NO 59	AMC352242	AMC352188	\$155.00
G-P GYP NO 60	AMC352243	AMC352188	\$155.00
G-P GYP NO 61	AMC352244	AMC352188	\$155.00
G-P GYP NO 62	AMC352245	AMC352188	\$155.00
G-P GYP NO 63	AMC352246	AMC352188	\$155.00
G-P GYP NO 64	AMC352247	AMC352188	\$155.00
G-P GYP NO 65	AMC352248	AMC352188	\$155.00
G-P GYP NO 66	AMC352249	AMC352188	\$155.00
G-P GYP NO 67	AMC352250	AMC352188	\$155.00
G-P GYP NO 68	AMC352251	AMC352188	\$155.00
G-P GYP NO 69	AMC352252	AMC352188	\$155.00
G-P GYP NO 70	AMC352253	AMC352188	\$155.00
G-P GYP NO 71	AMC352254	AMC352188	\$155.00
G-P GYP NO 72	AMC352255	AMC352188	\$155.00
G-P GYP NO 75	AMC352256	AMC352188	\$155.00
G-P GYP NO 76	AMC352257	AMC352188	\$155.00
G-P GYP NO 77	AMC352258	AMC352188	\$155.00
G-P GYP NO 78	AMC352259	AMC352188	\$155.00

**NO WARRANTY IS MADE BY BLM FOR USE OF THE DATA FOR PURPOSES NOT INTENDED BY BLM**

Run Date: 08/01/18

Run Time: 05:44 PM

**DEPARTMENT OF THE INTERIOR  
BUREAU OF LAND MANAGEMENT  
MINING CLAIMS**

**MC Maintenance Fees Paid Through the BLM Pay Portal**

**CBS Receipt: 4218083**

Printed For Lead File # AMC352188

Agency Tracking ID: 1532354117

Assessment Year: 2019

Number of BLM Serial Nr: 158

Paid On: 07/23/2018

Total Amount Paid: \$24,490.00

Claim Name	BLM Serial No	Lead File No	Amount Paid
G-P GYP NO 79	AMC352260	AMC352188	\$155.00
G-P GYP NO 80	AMC352261	AMC352188	\$155.00
G-P GYP NO 81	AMC352262	AMC352188	\$155.00
G-P GYP NO 82	AMC352263	AMC352188	\$155.00
G-P GYP NO 85	AMC352264	AMC352188	\$155.00
G-P GYP NO 86	AMC352265	AMC352188	\$155.00
G-P GYP NO 87	AMC352266	AMC352188	\$155.00
G-P GYP NO 88	AMC352267	AMC352188	\$155.00
G-P GYP NO 89	AMC352268	AMC352188	\$155.00
G-P GYP NO 90	AMC352269	AMC352188	\$155.00
G-P GYP NO 91	AMC352270	AMC352188	\$155.00
G-P GYP NO 92	AMC352271	AMC352188	\$155.00
G-P GYP NO 95	AMC352272	AMC352188	\$155.00
G-P GYP NO 96	AMC352273	AMC352188	\$155.00
G-P GYP NO 97	AMC352274	AMC352188	\$155.00
G-P GYP NO 98	AMC352275	AMC352188	\$155.00
G-P GYP NO 99	AMC352276	AMC352188	\$155.00
G-P GYP NO 100	AMC352277	AMC352188	\$155.00
G-P GYP NO 104	AMC352278	AMC352188	\$155.00
G-P GYP NO 105	AMC352279	AMC352188	\$155.00
G-P GYP NO 106	AMC352280	AMC352188	\$155.00
G-P GYP NO 107	AMC352281	AMC352188	\$155.00
G-P GYP NO 112	AMC352282	AMC352188	\$155.00
G-P GYP NO 113	AMC352283	AMC352188	\$155.00
G-P GYP NO 114	AMC352284	AMC352188	\$155.00
G-P GYP NO 115	AMC352285	AMC352188	\$155.00
G-P GYP NO 118	AMC352286	AMC352188	\$155.00
G-P GYP NO 119	AMC352287	AMC352188	\$155.00
G-P GYP NO 120	AMC352288	AMC352188	\$155.00
G-P GYP NO 121	AMC352290	AMC352188	\$155.00
G-P GYP NO 122	AMC352291	AMC352188	\$155.00
G-P GYP NO 123	AMC352292	AMC352188	\$155.00
G-P GYP NO 124	AMC352293	AMC352188	\$155.00
G-P GYP NO 125	AMC352294	AMC352188	\$155.00
G-P GYP NO 126	AMC352295	AMC352188	\$155.00
G-P GYP NO 127	AMC352296	AMC352188	\$155.00

**NO WARRANTY IS MADE BY BLM FOR USE OF THE DATA FOR PURPOSES NOT INTENDED BY BLM**

Run Date: 08/01/18

Run Time: 05:44 PM

**DEPARTMENT OF THE INTERIOR  
BUREAU OF LAND MANAGEMENT  
MINING CLAIMS**

**MC Maintenance Fees Paid Through the BLM Pay Portal**

**CBS Receipt: 4218083**

Printed For Lead File # AMC352188

Agency Tracking ID: 1532354117

Assessment Year: 2019

Number of BLM Serial Nr: 158

Paid On: 07/23/2018

Total Amount Paid: \$24,490.00

Claim Name	BLM Serial No	Lead File No	Amount Paid
G-P GYP NO 128	AMC352297	AMC352188	\$155.00
G-P GYP NO 129	AMC352298	AMC352188	\$155.00
G-P GYP NO 130	AMC352299	AMC352188	\$155.00
GP 131	AMC355427	AMC355427	\$155.00
GP 132	AMC355428	AMC355427	\$155.00
GP 133	AMC355429	AMC355427	\$155.00
GP 134	AMC355430	AMC355427	\$155.00
GP 135	AMC355431	AMC355427	\$155.00
GP 136	AMC355432	AMC355427	\$155.00
GP 137	AMC355433	AMC355427	\$155.00
GP 138	AMC355434	AMC355427	\$155.00
GP 139	AMC355435	AMC355427	\$155.00
GP 140	AMC355436	AMC355427	\$155.00
GP 141	AMC355437	AMC355427	\$155.00
GP 142	AMC355438	AMC355427	\$155.00
GP 143	AMC355439	AMC355427	\$155.00
GP 144	AMC355440	AMC355427	\$155.00
GP 145	AMC355441	AMC355427	\$155.00
GP 146	AMC355442	AMC355427	\$155.00
GP 200	AMC363976	AMC363976	\$155.00
GP 201	AMC363977	AMC363976	\$155.00
GP 202	AMC363978	AMC363976	\$155.00
GP 203	AMC363979	AMC363976	\$155.00
GP 204	AMC363980	AMC363976	\$155.00
GP 205	AMC363981	AMC363976	\$155.00
GP 206	AMC363982	AMC363976	\$155.00
GP 207	AMC363983	AMC363976	\$155.00
GP 208	AMC363984	AMC363976	\$155.00
GP 209	AMC363985	AMC363976	\$155.00
GP 210	AMC363986	AMC363976	\$155.00
GP 211	AMC363987	AMC363976	\$155.00
GP 212	AMC363988	AMC363976	\$155.00
GP 213	AMC363989	AMC363976	\$155.00
GP 214	AMC363990	AMC363976	\$155.00
GP 215	AMC363991	AMC363976	\$155.00
GP 216	AMC363992	AMC363976	\$155.00

**NO WARRANTY IS MADE BY BLM FOR USE OF THE DATA FOR PURPOSES NOT INTENDED BY BLM**

Run Date: 08/01/18

Run Time: 05:44 PM

**DEPARTMENT OF THE INTERIOR  
BUREAU OF LAND MANAGEMENT  
MINING CLAIMS**

**MC Maintenance Fees Paid Through the BLM Pay Portal**

**CBS Receipt: 4218083**

Printed For Lead File # AMC352188

Agency Tracking ID: 1532354117

Assessment Year: 2019

Number of BLM Serial Nr: 158

Paid On: 07/23/2018

Total Amount Paid: \$24,490.00

Claim Name	BLM Serial No	Lead File No	Amount Paid
GP 217	AMC363993	AMC363976	\$155.00
GP 218	AMC363994	AMC363976	\$155.00
GP 219	AMC363995	AMC363976	\$155.00
GP 220	AMC363996	AMC363976	\$155.00
GP 221	AMC363997	AMC363976	\$155.00
GP 222	AMC363998	AMC363976	\$155.00
GP 223	AMC363999	AMC363976	\$155.00
GP 224	AMC364000	AMC363976	\$155.00
GP 225	AMC364001	AMC363976	\$155.00
GP 226	AMC364002	AMC363976	\$155.00
GP 227	AMC364003	AMC363976	\$155.00
GP 228	AMC364004	AMC363976	\$155.00
GP 229	AMC364005	AMC363976	\$155.00
GP 230	AMC364006	AMC363976	\$155.00

**NO WARRANTY IS MADE BY BLM FOR USE OF THE DATA FOR PURPOSES NOT INTENDED BY BLM**

**United States Department of the Interior**  
**Bureau of Land Management**  
 BUSINESS & SUPPORT SVCS DIV  
 ONE N CENTRAL AVE SUITE 800  
 PHOENIX, AZ 85004 -4427  
 Phone: 602-417-9200

Receipt

No: 4218083

<b>Transaction #:</b> 4333242	
<b>Date of Transaction:</b> 07/23/2018	
<b>CUSTOMER:</b>	
WILLIAM E BARGER PO BOX 26 HEBER CITY, UT 84032 US	

LINE #	QTY	DESCRIPTION	REMARKS	UNIT PRICE	TOTAL
1	1.00	LOCATABLE MINERALS / MINING CLAIMS- NOT NEW-UNADJUD, ONE AUTH NO. ONLY / MINING CLAIM MONEY RECEIVED CASES: AMC352188/\$24490.00		- n/a -	24490.00
<b>TOTAL:</b>					<b>\$24,490.00</b>

PAYMENT INFORMATION			
NOTE: Items will appear on credit card statement as "BLM O Mining Claim".			
1	AMOUNT:	24490.00	POSTMARKED: N/A
	TYPE:	CREDIT CARD	RECEIVED: 07/23/2018
	NAME:	WILLIAM E BARGER PO BOX 26 HEBER CITY UT 84032 US	
	CARD NO:	XXXXXXXXXXXX6411	AUTH CODE: 005648
	NAME ON CARD:	WILLIAM E BARGER	
	SIGNATURE:		

REMARKS

This receipt was generated by the automated BLM Collections and Billing System and is a paper representation of a portion of the official electronic record contained therein.

**DEPARTMENT OF THE INTERIOR  
BUREAU OF LAND MANAGEMENT  
MINING CLAIMS**

**MC Maintenance Fees Paid Through the BLM Pay Portal**

**CBS Receipt: 3918937**

Printed For Lead File # AMC352188

Agency Tracking ID: 1501693623

Number of BLM Serial Nr: 158

Assessment Year: 2018

Total Amount Paid: \$24,490.00

Paid On: 08/02/2017

Claim Name	BLM Serial No	Lead File No	Amount Paid
G-P GYP NO 1	AMC352188	AMC352188	\$155.00
G-P GYP NO 2	AMC352189	AMC352188	\$155.00
G-P GYP NO 3	AMC352190	AMC352188	\$155.00
G-P GYP NO 4	AMC352191	AMC352188	\$155.00
G-P GYP NO 5	AMC352192	AMC352188	\$155.00
G-P GYP NO 6	AMC352193	AMC352188	\$155.00
G-P GYP NO 7	AMC352194	AMC352188	\$155.00
G-P GYP NO 8	AMC352195	AMC352188	\$155.00
G-P GYP NO 9	AMC352196	AMC352188	\$155.00
G-P GYP NO 10	AMC352197	AMC352188	\$155.00
G-P GYP NO 11	AMC352198	AMC352188	\$155.00
G-P GYP NO 12	AMC352199	AMC352188	\$155.00
G-P GYP NO 13	AMC352200	AMC352188	\$155.00
G-P GYP NO 14	AMC352201	AMC352188	\$155.00
G-P GYP NO 15	AMC352202	AMC352188	\$155.00
G-P GYP NO 16	AMC352203	AMC352188	\$155.00
G-P GYP NO 17	AMC352204	AMC352188	\$155.00
G-P GYP NO 18	AMC352205	AMC352188	\$155.00
G-P GYP NO 19	AMC352206	AMC352188	\$155.00
G-P GYP NO 20	AMC352207	AMC352188	\$155.00
G-P GYP NO 21	AMC352208	AMC352188	\$155.00
G-P GYP NO 22	AMC352209	AMC352188	\$155.00
G-P GYP NO 23	AMC352210	AMC352188	\$155.00
G-P GYP NO 24	AMC352211	AMC352188	\$155.00
G-P GYP NO 25	AMC352212	AMC352188	\$155.00
G-P GYP NO 26	AMC352213	AMC352188	\$155.00
G-P GYP NO 27	AMC352214	AMC352188	\$155.00
G-P GYP NO 28	AMC352215	AMC352188	\$155.00
G-P GYP NO 29	AMC352216	AMC352188	\$155.00
G-P GYP NO 30	AMC352217	AMC352188	\$155.00
G-P GYP NO 31	AMC352218	AMC352188	\$155.00
G-P GYP NO 32	AMC352219	AMC352188	\$155.00
G-P GYP NO 34	AMC352220	AMC352188	\$155.00
G-P GYP NO 35	AMC352221	AMC352188	\$155.00
G-P GYP NO 36	AMC352222	AMC352188	\$155.00
G-P GYP NO 37	AMC352223	AMC352188	\$155.00



**DEPARTMENT OF THE INTERIOR  
BUREAU OF LAND MANAGEMENT  
MINING CLAIMS**

**MC Maintenance Fees Paid Through the BLM Pay Portal**

**CBS Receipt: 3918937**

Printed For Lead File # AMC352188

Agency Tracking ID: 1501693623

Assessment Year: 2018

Number of BLM Serial Nr: 158

Paid On: 08/02/2017

Total Amount Paid: \$24,490.00

Claim Name	BLM Serial No	Lead File No	Amount Paid
G-P GYP NO 38	AMC352224	AMC352188	\$155.00
G-P GYP NO 39	AMC352225	AMC352188	\$155.00
G-P GYP NO 40	AMC352226	AMC352188	\$155.00
G-P GYP NO 41	AMC352227	AMC352188	\$155.00
G-P GYP NO 42	AMC352228	AMC352188	\$155.00
G-P GYP NO 43	AMC352229	AMC352188	\$155.00
G-P GYP NO 45	AMC352230	AMC352188	\$155.00
G-P GYP NO 46	AMC352231	AMC352188	\$155.00
G-P GYP NO 48	AMC352232	AMC352188	\$155.00
G-P GYP NO 47	AMC352233	AMC352188	\$155.00
G-P GYP NO 49	AMC352234	AMC352188	\$155.00
G-P GYP NO 50	AMC352235	AMC352188	\$155.00
G-P GYP NO 51	AMC352236	AMC352188	\$155.00
G-P GYP NO 52	AMC352237	AMC352188	\$155.00
G-P GYP NO 53	AMC352238	AMC352188	\$155.00
G-P GYP NO 54	AMC352239	AMC352188	\$155.00
G-P GYP NO 57	AMC352240	AMC352188	\$155.00
G-P GYP NO 58	AMC352241	AMC352188	\$155.00
G-P GYP NO 59	AMC352242	AMC352188	\$155.00
G-P GYP NO 60	AMC352243	AMC352188	\$155.00
G-P GYP NO 61	AMC352244	AMC352188	\$155.00
G-P GYP NO 62	AMC352245	AMC352188	\$155.00
G-P GYP NO 63	AMC352246	AMC352188	\$155.00
G-P GYP NO 64	AMC352247	AMC352188	\$155.00
G-P GYP NO 65	AMC352248	AMC352188	\$155.00
G-P GYP NO 66	AMC352249	AMC352188	\$155.00
G-P GYP NO 67	AMC352250	AMC352188	\$155.00
G-P GYP NO 68	AMC352251	AMC352188	\$155.00
G-P GYP NO 69	AMC352252	AMC352188	\$155.00
G-P GYP NO 70	AMC352253	AMC352188	\$155.00
G-P GYP NO 71	AMC352254	AMC352188	\$155.00
G-P GYP NO 72	AMC352255	AMC352188	\$155.00
G-P GYP NO 75	AMC352256	AMC352188	\$155.00
G-P GYP NO 76	AMC352257	AMC352188	\$155.00
G-P GYP NO 77	AMC352258	AMC352188	\$155.00
G-P GYP NO 78	AMC352259	AMC352188	\$155.00

**DEPARTMENT OF THE INTERIOR  
BUREAU OF LAND MANAGEMENT  
MINING CLAIMS**

**MC Maintenance Fees Paid Through the BLM Pay Portal**

**CBS Receipt: 3918937**

Printed For Lead File # AMC352188

Agency Tracking ID: 1501693623

Assessment Year: 2018

Number of BLM Serial Nr: 158

Paid On: 08/02/2017

Total Amount Paid: \$24,490.00

Claim Name	BLM Serial No	Lead File No	Amount Paid
G-P GYP NO 79	AMC352260	AMC352188	\$155.00
G-P GYP NO 80	AMC352261	AMC352188	\$155.00
G-P GYP NO 81	AMC352262	AMC352188	\$155.00
G-P GYP NO 82	AMC352263	AMC352188	\$155.00
G-P GYP NO 85	AMC352264	AMC352188	\$155.00
G-P GYP NO 86	AMC352265	AMC352188	\$155.00
G-P GYP NO 87	AMC352266	AMC352188	\$155.00
G-P GYP NO 88	AMC352267	AMC352188	\$155.00
G-P GYP NO 89	AMC352268	AMC352188	\$155.00
G-P GYP NO 90	AMC352269	AMC352188	\$155.00
G-P GYP NO 91	AMC352270	AMC352188	\$155.00
G-P GYP NO 92	AMC352271	AMC352188	\$155.00
G-P GYP NO 95	AMC352272	AMC352188	\$155.00
G-P GYP NO 96	AMC352273	AMC352188	\$155.00
G-P GYP NO 97	AMC352274	AMC352188	\$155.00
G-P GYP NO 98	AMC352275	AMC352188	\$155.00
G-P GYP NO 99	AMC352276	AMC352188	\$155.00
G-P GYP NO 100	AMC352277	AMC352188	\$155.00
G-P GYP NO 104	AMC352278	AMC352188	\$155.00
G-P GYP NO 105	AMC352279	AMC352188	\$155.00
G-P GYP NO 106	AMC352280	AMC352188	\$155.00
G-P GYP NO 107	AMC352281	AMC352188	\$155.00
G-P GYP NO 112	AMC352282	AMC352188	\$155.00
G-P GYP NO 113	AMC352283	AMC352188	\$155.00
G-P GYP NO 114	AMC352284	AMC352188	\$155.00
G-P GYP NO 115	AMC352285	AMC352188	\$155.00
G-P GYP NO 118	AMC352286	AMC352188	\$155.00
G-P GYP NO 119	AMC352287	AMC352188	\$155.00
G-P GYP NO 120	AMC352288	AMC352188	\$155.00
G-P GYP NO 121	AMC352290	AMC352188	\$155.00
G-P GYP NO 122	AMC352291	AMC352188	\$155.00
G-P GYP NO 123	AMC352292	AMC352188	\$155.00
G-P GYP NO 124	AMC352293	AMC352188	\$155.00
G-P GYP NO 125	AMC352294	AMC352188	\$155.00
G-P GYP NO 126	AMC352295	AMC352188	\$155.00
G-P GYP NO 127	AMC352296	AMC352188	\$155.00

**DEPARTMENT OF THE INTERIOR  
BUREAU OF LAND MANAGEMENT  
MINING CLAIMS**

**MC Maintenance Fees Paid Through the BLM Pay Portal**

**CBS Receipt: 3918937**

Printed For Lead File # AMC352188

Agency Tracking ID: 1501693623

Assessment Year: 2018

Number of BLM Serial Nr: 158

Paid On: 08/02/2017

Total Amount Paid: \$24,490.00

Claim Name	BLM Serial No	Lead File No	Amount Paid
G-P GYP NO 128	AMC352297	AMC352188	\$155.00
G-P GYP NO 129	AMC352298	AMC352188	\$155.00
G-P GYP NO 130	AMC352299	AMC352188	\$155.00
GP 131	AMC355427	AMC355427	\$155.00
GP 132	AMC355428	AMC355427	\$155.00
GP 133	AMC355429	AMC355427	\$155.00
GP 134	AMC355430	AMC355427	\$155.00
GP 135	AMC355431	AMC355427	\$155.00
GP 136	AMC355432	AMC355427	\$155.00
GP 137	AMC355433	AMC3554227	\$155.00
GP 138	AMC355434	AMC355427	\$155.00
GP 139	AMC355435	AMC355427	\$155.00
GP 140	AMC355436	AMC355427	\$155.00
GP 141	AMC355437	AMC355427	\$155.00
GP 142	AMC355438	AMC355427	\$155.00
GP 143	AMC355439	AMC355427	\$155.00
GP 144	AMC355440	AMC355427	\$155.00
GP 145	AMC355441	AMC355427	\$155.00
GP 146	AMC355442	AMC355427	\$155.00
GP 200	AMC363976	AMC363976	\$155.00
GP 201	AMC363977	AMC363976	\$155.00
GP 202	AMC363978	AMC363976	\$155.00
GP 203	AMC363979	AMC363976	\$155.00
GP 204	AMC363980	AMC363976	\$155.00
GP 205	AMC363981	AMC363976	\$155.00
GP 206	AMC363982	AMC363976	\$155.00
GP 207	AMC363983	AMC363976	\$155.00
GP 208	AMC363984	AMC363976	\$155.00
GP 209	AMC363985	AMC363976	\$155.00
GP 210	AMC363986	AMC363976	\$155.00
GP 211	AMC363987	AMC363976	\$155.00
GP 212	AMC363988	AMC363976	\$155.00
GP 213	AMC363989	AMC363976	\$155.00
GP 214	AMC363990	AMC363976	\$155.00
GP 215	AMC363991	AMC363976	\$155.00
GP 216	AMC363992	AMC363976	\$155.00

Run Date: 08/09/17

Run Time: 02:20 PM

**DEPARTMENT OF THE INTERIOR  
BUREAU OF LAND MANAGEMENT  
MINING CLAIMS**

**MC Maintenance Fees Paid Through the BLM Pay Portal**

**CBS Receipt: 3918937**

Printed For Lead File # AMC352188

Agency Tracking ID: 1501693623

Assessment Year: 2018

Number of BLM Serial Nr: 158

Paid On: 08/02/2017

Total Amount Paid: \$24,490.00

Claim Name	BLM Serial No	Lead File No	Amount Paid
GP 217	AMC363993	AMC363976	\$155.00
GP 218	AMC363994	AMC363976	\$155.00
GP 219	AMC363995	AMC363976	\$155.00
GP 220	AMC363996	AMC363976	\$155.00
GP 221	AMC363997	AMC363976	\$155.00
GP 222	AMC363998	AMC363976	\$155.00
GP 223	AMC363999	AMC363976	\$155.00
GP 224	AMC364000	AMC363976	\$155.00
GP 225	AMC364001	AMC363976	\$155.00
GP 226	AMC364002	AMC363976	\$155.00
GP 227	AMC364003	AMC363976	\$155.00
GP 228	AMC364004	AMC363976	\$155.00
GP 229	AMC364005	AMC363976	\$155.00
GP 230	AMC364006	AMC363976	\$155.00

**United States Department of the Interior**  
**Bureau of Land Management**  
 BUSINESS & SUPPORT SVCS DIV  
 ONE N CENTRAL AVE SUITE 800  
 PHOENIX, AZ 85004 -4427  
 Phone: 602-417-9200

Receipt

No: 3918937

<b>Transaction #:</b> 4028419	
<b>Date of Transaction:</b> 08/02/2017	
<b>CUSTOMER:</b>	
WILLIAM E BARGER PO BOX 26 HEBER CITY, UT 84032 US	

LINE #	QTY	DESCRIPTION	REMARKS	UNIT PRICE	TOTAL
1	1.00	LOCATABLE MINERALS / MINING CLAIMS- NOT NEW-UNADJUD, ONE AUTH NO. ONLY / MINING CLAIM MONEY RECEIVED CASES: AMC352191/\$24490.00		- n/a -	24490.00
<b>TOTAL:</b>					<b>\$24,490.00</b>

PAYMENT INFORMATION			
NOTE: Items will appear on credit card statement as "BLM O Mining Claim".			
1	AMOUNT:	24490.00	POSTMARKED: N/A
	TYPE:	CREDIT CARD	RECEIVED: 08/02/2017
	NAME:	WILLIAM E BARGER PO BOX 26 HEBER CITY UT 84032 US	
	CARD NO:	XXXXXXXXXXXX6411	AUTH CODE: 036556
	NAME ON CARD:	WILLIAM E BARGER	
	EXPIRES:	11/2020	
	SIGNATURE:		

REMARKS

This receipt was generated by the automated BLM Collections and Billing System and is a paper representation of a portion of the official electronic record contained therein.

Run Date: 08/25/16

Run Time: 05:50 AM

**DEPARTMENT OF THE INTERIOR  
BUREAU OF LAND MANAGEMENT  
MINING CLAIMS**

**MC Maintenance Fees Paid Through the BLM Pay Portal**

**CBS Receipt: 3620149**

Printed For Lead File # **AMC352188**

Agency Tracking ID: 1470152979

Assessment Year: 2017

Number of BLM Serial Nr: 158

Paid On: 08/02/2016

Total Amount Paid: \$24,490.00

Claim Name	BLM Serial No	Lead File No	Amount Paid
G-P GYP NO 1	AMC352188	AMC352188	\$155.00
G-P GYP NO 2	AMC352189	AMC352188	\$155.00
G-P GYP NO 3	AMC352190	AMC352188	\$155.00
G-P GYP NO 4	AMC352191	AMC352188	\$155.00
G-P GYP NO 5	AMC352192	AMC352188	\$155.00
G-P GYP NO 6	AMC352193	AMC352188	\$155.00
G-P GYP NO 7	AMC352194	AMC352188	\$155.00
G-P GYP NO 8	AMC352195	AMC352188	\$155.00
G-P GYP NO 9	AMC352196	AMC352188	\$155.00
G-P GYP NO 10	AMC352197	AMC352188	\$155.00
G-P GYP NO 11	AMC352198	AMC352188	\$155.00
G-P GYP NO 12	AMC352199	AMC352188	\$155.00
G-P GYP NO 13	AMC352200	AMC352188	\$155.00
G-P GYP NO 14	AMC352201	AMC352188	\$155.00
G-P GYP NO 15	AMC352202	AMC352188	\$155.00
G-P GYP NO 16	AMC352203	AMC352188	\$155.00
G-P GYP NO 17	AMC352204	AMC352188	\$155.00
G-P GYP NO 18	AMC352205	AMC352188	\$155.00
G-P GYP NO 19	AMC352206	AMC352188	\$155.00
G-P GYP NO 20	AMC352207	AMC352188	\$155.00
G-P GYP NO 21	AMC352208	AMC352188	\$155.00
G-P GYP NO 22	AMC352209	AMC352188	\$155.00
G-P GYP NO 23	AMC352210	AMC352188	\$155.00
G-P GYP NO 24	AMC352211	AMC352188	\$155.00
G-P GYP NO 25	AMC352212	AMC352188	\$155.00
G-P GYP NO 26	AMC352213	AMC352188	\$155.00
G-P GYP NO 27	AMC352214	AMC352188	\$155.00
G-P GYP NO 28	AMC352215	AMC352188	\$155.00
G-P GYP NO 29	AMC352216	AMC352188	\$155.00
G-P GYP NO 30	AMC352217	AMC352188	\$155.00
G-P GYP NO 31	AMC352218	AMC352188	\$155.00
G-P GYP NO 32	AMC352219	AMC352188	\$155.00
G-P GYP NO 34	AMC352220	AMC352188	\$155.00
G-P GYP NO 35	AMC352221	AMC352188	\$155.00
G-P GYP NO 36	AMC352222	AMC352188	\$155.00
G-P GYP NO 37	AMC352223	AMC352188	\$155.00

**NO WARRANTY IS MADE BY BLM FOR USE OF THE DATA FOR PURPOSES NOT INTENDED BY BLM**

**DEPARTMENT OF THE INTERIOR  
BUREAU OF LAND MANAGEMENT  
MINING CLAIMS**

**MC Maintenance Fees Paid Through the BLM Pay Portal**

**CBS Receipt: 3620149**

Printed For Lead File # AMC352188

Agency Tracking ID: 1470152979

Assessment Year: 2017

Number of BLM Serial Nr: 158

Paid On: 08/02/2016

Total Amount Paid: \$24,490.00

Claim Name	BLM Serial No	Lead File No	Amount Paid
G-P GYP NO 38	AMC352224	AMC352188	\$155.00
G-P GYP NO 39	AMC352225	AMC352188	\$155.00
G-P GYP NO 40	AMC352226	AMC352188	\$155.00
G-P GYP NO 41	AMC352227	AMC352188	\$155.00
G-P GYP NO 42	AMC352228	AMC352188	\$155.00
G-P GYP NO 43	AMC352229	AMC352188	\$155.00
G-P GYP NO 45	AMC352230	AMC352188	\$155.00
G-P GYP NO 46	AMC352231	AMC352188	\$155.00
G-P GYP NO 48	AMC352232	AMC352188	\$155.00
G-P GYP NO 47	AMC352233	AMC352188	\$155.00
G-P GYP NO 49	AMC352234	AMC352188	\$155.00
G-P GYP NO 50	AMC352235	AMC352188	\$155.00
G-P GYP NO 51	AMC352236	AMC352188	\$155.00
G-P GYP NO 52	AMC352237	AMC352188	\$155.00
G-P GYP NO 53	AMC352238	AMC352188	\$155.00
G-P GYP NO 54	AMC352239	AMC352188	\$155.00
G-P GYP NO 57	AMC352240	AMC352188	\$155.00
G-P GYP NO 58	AMC352241	AMC352188	\$155.00
G-P GYP NO 59	AMC352242	AMC352188	\$155.00
G-P GYP NO 60	AMC352243	AMC352188	\$155.00
G-P GYP NO 61	AMC352244	AMC352188	\$155.00
G-P GYP NO 62	AMC352245	AMC352188	\$155.00
G-P GYP NO 63	AMC352246	AMC352188	\$155.00
G-P GYP NO 64	AMC352247	AMC352188	\$155.00
G-P GYP NO 65	AMC352248	AMC352188	\$155.00
G-P GYP NO 66	AMC352249	AMC352188	\$155.00
G-P GYP NO 67	AMC352250	AMC352188	\$155.00
G-P GYP NO 68	AMC352251	AMC352188	\$155.00
G-P GYP NO 69	AMC352252	AMC352188	\$155.00
G-P GYP NO 70	AMC352253	AMC352188	\$155.00
G-P GYP NO 71	AMC352254	AMC352188	\$155.00
G-P GYP NO 72	AMC352255	AMC352188	\$155.00
G-P GYP NO 75	AMC352256	AMC352188	\$155.00
G-P GYP NO 76	AMC352257	AMC352188	\$155.00
G-P GYP NO 77	AMC352258	AMC352188	\$155.00
G-P GYP NO 78	AMC352259	AMC352188	\$155.00

**NO WARRANTY IS MADE BY BLM FOR USE OF THE DATA FOR PURPOSES NOT INTENDED BY BLM**

Run Date: 08/25/16

Run Time: 05:50 AM

**DEPARTMENT OF THE INTERIOR  
BUREAU OF LAND MANAGEMENT  
MINING CLAIMS**

**MC Maintenance Fees Paid Through the BLM Pay Portal**

**CBS Receipt: 3620149**

Printed For Lead File # AMC352188

Agency Tracking ID: 1470152979

Assessment Year: 2017

Number of BLM Serial Nr: 158

Paid On: 08/02/2016

Total Amount Paid: \$24,490.00

Claim Name	BLM Serial No	Lead File No	Amount Paid
G-P GYP NO 79	AMC352260	AMC352188	\$155.00
G-P GYP NO 80	AMC352261	AMC352188	\$155.00
G-P GYP NO 81	AMC352262	AMC352188	\$155.00
G-P GYP NO 82	AMC352263	AMC352188	\$155.00
G-P GYP NO 85	AMC352264	AMC352188	\$155.00
G-P GYP NO 86	AMC352265	AMC352188	\$155.00
G-P GYP NO 87	AMC352266	AMC352188	\$155.00
G-P GYP NO 88	AMC352267	AMC352188	\$155.00
G-P GYP NO 89	AMC352268	AMC352188	\$155.00
G-P GYP NO 90	AMC352269	AMC352188	\$155.00
G-P GYP NO 91	AMC352270	AMC352188	\$155.00
G-P GYP NO 92	AMC352271	AMC352188	\$155.00
G-P GYP NO 95	AMC352272	AMC352188	\$155.00
G-P GYP NO 96	AMC352273	AMC352188	\$155.00
G-P GYP NO 97	AMC352274	AMC352188	\$155.00
G-P GYP NO 98	AMC352275	AMC352188	\$155.00
G-P GYP NO 99	AMC352276	AMC352188	\$155.00
G-P GYP NO 100	AMC352277	AMC352188	\$155.00
G-P GYP NO 104	AMC352278	AMC352188	\$155.00
G-P GYP NO 105	AMC352279	AMC352188	\$155.00
G-P GYP NO 106	AMC352280	AMC352188	\$155.00
G-P GYP NO 107	AMC352281	AMC352188	\$155.00
G-P GYP NO 112	AMC352282	AMC352188	\$155.00
G-P GYP NO 113	AMC352283	AMC352188	\$155.00
G-P GYP NO 114	AMC352284	AMC352188	\$155.00
G-P GYP NO 115	AMC352285	AMC352188	\$155.00
G-P GYP NO 118	AMC352286	AMC352188	\$155.00
G-P GYP NO 119	AMC352287	AMC352188	\$155.00
G-P GYP NO 120	AMC352288	AMC352188	\$155.00
G-P GYP NO 121	AMC352290	AMC352188	\$155.00
G-P GYP NO 122	AMC352291	AMC352188	\$155.00
G-P GYP NO 123	AMC352292	AMC352188	\$155.00
G-P GYP NO 124	AMC352293	AMC352188	\$155.00
G-P GYP NO 125	AMC352294	AMC352188	\$155.00
G-P GYP NO 126	AMC352295	AMC352188	\$155.00
G-P GYP NO 127	AMC352296	AMC352188	\$155.00

**NO WARRANTY IS MADE BY BLM FOR USE OF THE DATA FOR PURPOSES NOT INTENDED BY BLM**



**DEPARTMENT OF THE INTERIOR  
BUREAU OF LAND MANAGEMENT  
MINING CLAIMS**

**MC Maintenance Fees Paid Through the BLM Pay Portal**

**CBS Receipt: 3620149**

Printed For Lead File # AMC352188

Agency Tracking ID: 1470152979

Assessment Year: 2017

Number of BLM Serial Nr: 158

Paid On: 08/02/2016

Total Amount Paid: \$24,490.00

Claim Name	BLM Serial No	Lead File No	Amount Paid
G-P GYP NO 128	AMC352297	AMC352188	\$155.00
G-P GYP NO 129	AMC352298	AMC352188	\$155.00
G-P GYP NO 130	AMC352299	AMC352188	\$155.00
GP 131	AMC355427	AMC355427	\$155.00
GP 132	AMC355428	AMC355427	\$155.00
GP 133	AMC355429	AMC355427	\$155.00
GP 134	AMC355430	AMC355427	\$155.00
GP 135	AMC355431	AMC355427	\$155.00
GP 136	AMC355432	AMC355427	\$155.00
GP 137	AMC355433	AMC3554227	\$155.00
GP 138	AMC355434	AMC355427	\$155.00
GP 139	AMC355435	AMC355427	\$155.00
GP 140	AMC355436	AMC355427	\$155.00
GP 141	AMC355437	AMC355427	\$155.00
GP 142	AMC355438	AMC355427	\$155.00
GP 143	AMC355439	AMC355427	\$155.00
GP 144	AMC355440	AMC355427	\$155.00
GP 145	AMC355441	AMC355427	\$155.00
GP 146	AMC355442	AMC355427	\$155.00
GP 200	AMC363976	AMC363976	\$155.00
GP 201	AMC363977	AMC363976	\$155.00
GP 202	AMC363978	AMC363976	\$155.00
GP 203	AMC363979	AMC363976	\$155.00
GP 204	AMC363980	AMC363976	\$155.00
GP 205	AMC363981	AMC363976	\$155.00
GP 206	AMC363982	AMC363976	\$155.00
GP 207	AMC363983	AMC363976	\$155.00
GP 208	AMC363984	AMC363976	\$155.00
GP 209	AMC363985	AMC363976	\$155.00
GP 210	AMC363986	AMC363976	\$155.00
GP 211	AMC363987	AMC363976	\$155.00
GP 212	AMC363988	AMC363976	\$155.00
GP 213	AMC363989	AMC363976	\$155.00
GP 214	AMC363990	AMC363976	\$155.00
GP 215	AMC363991	AMC363976	\$155.00
GP 216	AMC363992	AMC363976	\$155.00

**NO WARRANTY IS MADE BY BLM FOR USE OF THE DATA FOR PURPOSES NOT INTENDED BY BLM**

Run Date: 08/25/16

Run Time: 05:50 AM

**DEPARTMENT OF THE INTERIOR  
BUREAU OF LAND MANAGEMENT  
MINING CLAIMS**

**MC Maintenance Fees Paid Through the BLM Pay Portal**

**CBS Receipt: 3620149**

Printed For Lead File # AMC352188

Agency Tracking ID: 1470152979

Assessment Year: 2017

Number of BLM Serial Nr: 158

Paid On: 08/02/2016

Total Amount Paid: \$24,490.00

Claim Name	BLM Serial No	Lead File No	Amount Paid
GP 217	AMC363993	AMC363976	\$155.00
GP 218	AMC363994	AMC363976	\$155.00
GP 219	AMC363995	AMC363976	\$155.00
GP 220	AMC363996	AMC363976	\$155.00
GP 221	AMC363997	AMC363976	\$155.00
GP 222	AMC363998	AMC363976	\$155.00
GP 223	AMC363999	AMC363976	\$155.00
GP 224	AMC364000	AMC363976	\$155.00
GP 225	AMC364001	AMC363976	\$155.00
GP 226	AMC364002	AMC363976	\$155.00
GP 227	AMC364003	AMC363976	\$155.00
GP 228	AMC364004	AMC363976	\$155.00
GP 229	AMC364005	AMC363976	\$155.00
GP 230	AMC364006	AMC363976	\$155.00

**United States Department of the Interior**  
**Bureau of Land Management**  
 BUSINESS & SUPPORT SVCS DIV  
 ONE N CENTRAL AVE SUITE 800  
 PHOENIX, AZ 85004 -4427  
 Phone: (602) 417-9200

Receipt

No: 3620149

<b>Transaction #:</b> 3723812	
<b>Date of Transaction:</b> 08/02/2016	
<b>CUSTOMER:</b>	
	KAWAIN C MCCLARIN 133 PEACHTREE ST NE ATLANTA,GA 30303 US

LINE #	QTY	DESCRIPTION	REMARKS	UNIT PRICE	TOTAL
1	1.00	LOCATABLE MINERALS / MINING CLAIMS- NOT NEW-UNADJUD,ONE AUTH NO. ONLY / MINING CLAIM MONEY RECEIVED CASES: AMC352191/\$24490.00		- n/a -	24490.00
<b>TOTAL:</b>					<b>\$24,490.00</b>

PAYMENT INFORMATION					
NOTE: Items will appear on credit card statement as "BLM O Mining Claim".					
1	AMOUNT:	24490.00	POSTMARKED:	N/A	
	TYPE:	CREDIT CARD	RECEIVED:	08/02/2016	
	NAME:	KAWAIN C MCCLARIN 133 PEACHTREE ST NE ATLANTA GA 30303 US			
	CARD NO:	XXXXXXXXXXXX2597	AUTH CODE:	073942	
	NAME ON CARD:	KAWAIN C MCCLARIN			
	EXPIRES:	12/2017			
	SIGNATURE:				

REMARKS

This receipt was generated by the automated BLM Collections and Billing System and is a paper representation of a portion of the official electronic record contained therein.

352188

355427

For Recorder Use

363976

AFTER RECORDING RETURN TO:

John Ingram  
Georgia-Pacific-Gypsum LLC  
133 Peachtree Street, N.E., 42<sup>nd</sup> Floor  
Atlanta, Georgia 30303

**MOHAVE COUNTY  
PAYMENT OF CLAIM MAINTENANCE FEES  
AND NOTICE OF INTENT TO HOLD UNPATENTED  
MINING CLAIMS FOR SEPTEMBER 1, 2015 THROUGH  
SEPTMEMBER 1, 2016**

The undersigned, on behalf of Georgia-Pacific-Gypsum LLC (G-P), 133 Peachtree Street, N.E., Atlanta, Georgia 30303, acquainted with said matters, being first duly sworn, deposes and says that he is a citizen of the United States and more than eighteen years of age, and pursuant to 30 U.S.C. Section 28f to 28k and 43 C.F.R. Part 3830 (and, to the extent applicable to any of the Claim(s), the Act of August 11, 1955, 69 Stat. 681 and 43 C.F.R. part 3730, and the act of April 8, 1948, 62 Stat. 162 and 43 C.F.R. Subpart 3821), in lieu of the suspended assessment work and filling requirements of 30 U.S.C. Section 28-28e and 43 U.S.C. Section 1744(a) and (c):

- 1) Twenty Four Thousand Four Hundred Ninety Dollars were paid by G-P for the assessment year ending at 12:00 noon on September 1, 2015 for non-exempt mining claim, mill site or tunnel site.
- 2) With this filing to the Bureau of land Management of Twenty Four Thousand Four Hundred Ninety Dollars (\$24,490) in maintenance fees are herein paid by G-P for the assessment year ending at 12:00 noon on September 1, 2016 for the mining claims further described on exhibit "A" attached hereto and made a part hereof by this reference. Said fees were paid in lieu of the annual assessment work requirements and were paid for the claims described herein which are owned, worked controlled and claimed by G-P for the valuable minerals contained therein, and it is the intent of G-P to hold and develop these unpatented mining claims for itself or for the benefit of the owner, Georgia-Pacific-Gypsum LLC whose address is 133 Peachtree Street, N.E. Atlanta, Georgia 30303

Page 1 of 6

INTERED  
AUG 10 2015  
BY: [Signature]

NO. OF CLAIMS 158  
AMOUNT 24490.00  
RECEIPT NO. 3361103  
INIT. [Signature]

\*\* BLM-ASO\*\*

PHOENIX, ARIZONA  
2015 AUG - 7 A 10: 09  
RECEIVED  
BLM AZ STATE OFFICE

Maintenance Fee payment of \$24,490 -- pursuant to Regulation 43 CFR 3830.21(d), 74 FR 30961, June 29, 2009, and 43 CFR 3834.11(a)(2) is paid for the 158 mining claim/site(s) described in Exhibit A of this document.

Dated as of 4 Aug, 2015

GEORGIA-PACIFIC GYPSUM LLC

By: William E Barger  
William E. Barger, General Manager of Mining – Gypsum

STATE OF Georgia )  
  ) )  
COUNTY OF Fulton )

I, the undersigned authority, a Notary Public, in and for said County, in said State, hereby certify that William E. Barger, whose name as General Manager of Mining – Gypsum of Georgia-Pacific Gypsum LLC, is signed to the foregoing, and who is known to me, acknowledged before me on this day that, being informed of the contents of the foregoing, he, in his capacity as such and with full authority, executed the same voluntarily for and as the act of said corporation on the day the same bears date.

Given under my hand on this 4th day of August, 2015.

Gwyn Michelle Gardner, Notary Signature  
My Commission Expires: 01/06/17



RECEIVED  
M AZ STATE OFFICE  
2015 AUG -7 A 10: 09  
PHOENIX, ARIZONA

**EXHIBIT A**  
**TO NOTICE OF INTENT TO HOLD MINING CLAIMS AND**  
**PAYMENT OF ANNUAL MAINTENANCE FEES**

NO	Current Claimant	State	County	Serial No	Claim Name	Ttl Case	Cur Mnt Fee	Casetype Txt	Disposition
					Number	Acres	Amt		
1	Georgia-Pacific Gypsum LLC	AZ	Mohave	AMC352188	G-P GYP NO 1	20.66	\$155.00	LODE CLAIM	ACTIVE
2	Georgia-Pacific Gypsum LLC	AZ	Mohave	AMC352189	G-P GYP NO 2	20.66	\$155.00	LODE CLAIM	ACTIVE
3	Georgia-Pacific Gypsum LLC	AZ	Mohave	AMC352190	G-P GYP NO 3	20.66	\$155.00	LODE CLAIM	ACTIVE
4	Georgia-Pacific Gypsum LLC	AZ	Mohave	AMC352191	G-P GYP NO 4	20.66	\$155.00	LODE CLAIM	ACTIVE
5	Georgia-Pacific Gypsum LLC	AZ	Mohave	AMC352192	G-P GYP NO 5	20.66	\$155.00	LODE CLAIM	ACTIVE
6	Georgia-Pacific Gypsum LLC	AZ	Mohave	AMC352193	G-P GYP NO 6	20.66	\$155.00	LODE CLAIM	ACTIVE
7	Georgia-Pacific Gypsum LLC	AZ	Mohave	AMC352194	G-P GYP NO 7	20.66	\$155.00	LODE CLAIM	ACTIVE
8	Georgia-Pacific Gypsum LLC	AZ	Mohave	AMC352195	G-P GYP NO 8	20.66	\$155.00	LODE CLAIM	ACTIVE
9	Georgia-Pacific Gypsum LLC	AZ	Mohave	AMC352196	G-P GYP NO 9	20.66	\$155.00	LODE CLAIM	ACTIVE
10	Georgia-Pacific Gypsum LLC	AZ	Mohave	AMC352197	G-P GYP NO 10	20.66	\$155.00	LODE CLAIM	ACTIVE
11	Georgia-Pacific Gypsum LLC	AZ	Mohave	AMC352198	G-P GYP NO 11	20.66	\$155.00	LODE CLAIM	ACTIVE
12	Georgia-Pacific Gypsum LLC	AZ	Mohave	AMC352199	G-P GYP NO 12	20.66	\$155.00	LODE CLAIM	ACTIVE
13	Georgia-Pacific Gypsum LLC	AZ	Mohave	AMC352200	G-P GYP NO 13	20.66	\$155.00	LODE CLAIM	ACTIVE
14	Georgia-Pacific Gypsum LLC	AZ	Mohave	AMC352201	G-P GYP NO 14	20.66	\$155.00	LODE CLAIM	ACTIVE
15	Georgia-Pacific Gypsum LLC	AZ	Mohave	AMC352202	G-P GYP NO 15	20.66	\$155.00	LODE CLAIM	ACTIVE
16	Georgia-Pacific Gypsum LLC	AZ	Mohave	AMC352203	G-P GYP NO 16	20.66	\$155.00	LODE CLAIM	ACTIVE
17	Georgia-Pacific Gypsum LLC	AZ	Mohave	AMC352204	G-P GYP NO 17	20.66	\$155.00	LODE CLAIM	ACTIVE
18	Georgia-Pacific Gypsum LLC	AZ	Mohave	AMC352205	G-P GYP NO 18	20.66	\$155.00	LODE CLAIM	ACTIVE
19	Georgia-Pacific Gypsum LLC	AZ	Mohave	AMC352206	G-P GYP NO 19	20.66	\$155.00	LODE CLAIM	ACTIVE
20	Georgia-Pacific Gypsum LLC	AZ	Mohave	AMC352207	G-P GYP NO 20	20.66	\$155.00	LODE CLAIM	ACTIVE
21	Georgia-Pacific Gypsum LLC	AZ	Mohave	AMC352208	G-P GYP NO 21	20.66	\$155.00	LODE CLAIM	ACTIVE
22	Georgia-Pacific Gypsum LLC	AZ	Mohave	AMC352209	G-P GYP NO 22	20.66	\$155.00	LODE CLAIM	ACTIVE
23	Georgia-Pacific Gypsum LLC	AZ	Mohave	AMC352210	G-P GYP NO 23	20.66	\$155.00	LODE CLAIM	ACTIVE
24	Georgia-Pacific Gypsum LLC	AZ	Mohave	AMC352211	G-P GYP NO 24	20.66	\$155.00	LODE CLAIM	ACTIVE
25	Georgia-Pacific Gypsum LLC	AZ	Mohave	AMC352212	G-P GYP NO 25	20.66	\$155.00	LODE CLAIM	ACTIVE
26	Georgia-Pacific Gypsum LLC	AZ	Mohave	AMC352213	G-P GYP NO 26	20.66	\$155.00	LODE CLAIM	ACTIVE
27	Georgia-Pacific Gypsum LLC	AZ	Mohave	AMC352214	G-P GYP NO 27	20.66	\$155.00	LODE CLAIM	ACTIVE
28	Georgia-Pacific Gypsum LLC	AZ	Mohave	AMC352215	G-P GYP NO 28	20.66	\$155.00	LODE CLAIM	ACTIVE
29	Georgia-Pacific Gypsum LLC	AZ	Mohave	AMC352216	G-P GYP NO 29	20.66	\$155.00	LODE CLAIM	ACTIVE
30	Georgia-Pacific Gypsum LLC	AZ	Mohave	AMC352217	G-P GYP NO 30	20.66	\$155.00	LODE CLAIM	ACTIVE
31	Georgia-Pacific Gypsum LLC	AZ	Mohave	AMC352218	G-P GYP NO 31	20.66	\$155.00	LODE CLAIM	ACTIVE
32	Georgia-Pacific Gypsum LLC	AZ	Mohave	AMC352219	G-P GYP NO 32	20.66	\$155.00	LODE CLAIM	ACTIVE
33	Georgia-Pacific Gypsum LLC	AZ	Mohave	AMC352220	G-P GYP NO 34	20.66	\$155.00	LODE CLAIM	ACTIVE
34	Georgia-Pacific Gypsum LLC	AZ	Mohave	AMC352221	G-P GYP NO 35	20.66	\$155.00	LODE CLAIM	ACTIVE
35	Georgia-Pacific Gypsum LLC	AZ	Mohave	AMC352222	G-P GYP NO 36	20.66	\$155.00	LODE CLAIM	ACTIVE
36	Georgia-Pacific Gypsum LLC	AZ	Mohave	AMC352223	G-P GYP NO 37	20.66	\$155.00	LODE CLAIM	ACTIVE
37	Georgia-Pacific Gypsum LLC	AZ	Mohave	AMC352224	G-P GYP NO 38	20.66	\$155.00	LODE CLAIM	ACTIVE
38	Georgia-Pacific Gypsum LLC	AZ	Mohave	AMC352225	G-P GYP NO 39	20.66	\$155.00	LODE CLAIM	ACTIVE
39	Georgia-Pacific Gypsum LLC	AZ	Mohave	AMC352226	G-P GYP NO 40	20.66	\$155.00	LODE CLAIM	ACTIVE
40	Georgia-Pacific Gypsum LLC	AZ	Mohave	AMC352227	G-P GYP NO 41	20.66	\$155.00	LODE CLAIM	ACTIVE
41	Georgia-Pacific Gypsum LLC	AZ	Mohave	AMC352228	G-P GYP NO 42	20.66	\$155.00	LODE CLAIM	ACTIVE

RECEIVED  
 DEPT. OF MINES AND METALS  
 DIVISION OF STATE OFFICE  
 2015 AUG - 7 A 10: 09  
 PHOENIX, ARIZONA

NO	Current Claimant	State	County	Serial No	Claim Name Number	Ttl Case Acres	Cur Mnt Fee Amt	Casetype Txt	Disposition
42	Georgia-Pacific Gypsum LLC	AZ	Mohave	AMC352229	G-P GYP NO 43	20.66	\$155.00	LODE CLAIM	ACTIVE
43	Georgia-Pacific Gypsum LLC	AZ	Mohave	AMC352230	G-P GYP NO 45	20.66	\$155.00	LODE CLAIM	ACTIVE
44	Georgia-Pacific Gypsum LLC	AZ	Mohave	AMC352231	G-P GYP NO 46	20.66	\$155.00	LODE CLAIM	ACTIVE
45	Georgia-Pacific Gypsum LLC	AZ	Mohave	AMC352232	G-P GYP NO 48	20.66	\$155.00	LODE CLAIM	ACTIVE
46	Georgia-Pacific Gypsum LLC	AZ	Mohave	AMC352233	G-P GYP NO 47	20.66	\$155.00	LODE CLAIM	ACTIVE
47	Georgia-Pacific Gypsum LLC	AZ	Mohave	AMC352234	G-P GYP NO 49	20.66	\$155.00	LODE CLAIM	ACTIVE
48	Georgia-Pacific Gypsum LLC	AZ	Mohave	AMC352235	G-P GYP NO 50	20.66	\$155.00	LODE CLAIM	ACTIVE
49	Georgia-Pacific Gypsum LLC	AZ	Mohave	AMC352236	G-P GYP NO 51	20.66	\$155.00	LODE CLAIM	ACTIVE
50	Georgia-Pacific Gypsum LLC	AZ	Mohave	AMC352237	G-P GYP NO 52	20.66	\$155.00	LODE CLAIM	ACTIVE
51	Georgia-Pacific Gypsum LLC	AZ	Mohave	AMC352238	G-P GYP NO 53	20.66	\$155.00	LODE CLAIM	ACTIVE
52	Georgia-Pacific Gypsum LLC	AZ	Mohave	AMC352239	G-P GYP NO 54	20.66	\$155.00	LODE CLAIM	ACTIVE
53	Georgia-Pacific Gypsum LLC	AZ	Mohave	AMC352240	G-P GYP NO 57	20.66	\$155.00	LODE CLAIM	ACTIVE
54	Georgia-Pacific Gypsum LLC	AZ	Mohave	AMC352241	G-P GYP NO 58	20.66	\$155.00	LODE CLAIM	ACTIVE
55	Georgia-Pacific Gypsum LLC	AZ	Mohave	AMC352242	G-P GYP NO 59	20.66	\$155.00	LODE CLAIM	ACTIVE
56	Georgia-Pacific Gypsum LLC	AZ	Mohave	AMC352243	G-P GYP NO 60	20.66	\$155.00	LODE CLAIM	ACTIVE
57	Georgia-Pacific Gypsum LLC	AZ	Mohave	AMC352244	G-P GYP NO 61	20.66	\$155.00	LODE CLAIM	ACTIVE
58	Georgia-Pacific Gypsum LLC	AZ	Mohave	AMC352245	G-P GYP NO 62	20.66	\$155.00	LODE CLAIM	ACTIVE
59	Georgia-Pacific Gypsum LLC	AZ	Mohave	AMC352246	G-P GYP NO 63	20.66	\$155.00	LODE CLAIM	ACTIVE
60	Georgia-Pacific Gypsum LLC	AZ	Mohave	AMC352247	G-P GYP NO 64	20.66	\$155.00	LODE CLAIM	ACTIVE
61	Georgia-Pacific Gypsum LLC	AZ	Mohave	AMC352248	G-P GYP NO 65	20.66	\$155.00	LODE CLAIM	ACTIVE
62	Georgia-Pacific Gypsum LLC	AZ	Mohave	AMC352249	G-P GYP NO 66	20.66	\$155.00	LODE CLAIM	ACTIVE
63	Georgia-Pacific Gypsum LLC	AZ	Mohave	AMC352250	G-P GYP NO 67	20.66	\$155.00	LODE CLAIM	ACTIVE
64	Georgia-Pacific Gypsum LLC	AZ	Mohave	AMC352251	G-P GYP NO 68	20.66	\$155.00	LODE CLAIM	ACTIVE
65	Georgia-Pacific Gypsum LLC	AZ	Mohave	AMC352252	G-P GYP NO 69	20.66	\$155.00	LODE CLAIM	ACTIVE
66	Georgia-Pacific Gypsum LLC	AZ	Mohave	AMC352253	G-P GYP NO 70	20.66	\$155.00	LODE CLAIM	ACTIVE
67	Georgia-Pacific Gypsum LLC	AZ	Mohave	AMC352254	G-P GYP NO 71	20.66	\$155.00	LODE CLAIM	ACTIVE
68	Georgia-Pacific Gypsum LLC	AZ	Mohave	AMC352255	G-P GYP NO 72	20.66	\$155.00	LODE CLAIM	ACTIVE
69	Georgia-Pacific Gypsum LLC	AZ	Mohave	AMC352256	G-P GYP NO 75	20.66	\$155.00	LODE CLAIM	ACTIVE
70	Georgia-Pacific Gypsum LLC	AZ	Mohave	AMC352257	G-P GYP NO 76	20.66	\$155.00	LODE CLAIM	ACTIVE
71	Georgia-Pacific Gypsum LLC	AZ	Mohave	AMC352258	G-P GYP NO 77	20.66	\$155.00	LODE CLAIM	ACTIVE
72	Georgia-Pacific Gypsum LLC	AZ	Mohave	AMC352259	G-P GYP NO 78	20.66	\$155.00	LODE CLAIM	ACTIVE
73	Georgia-Pacific Gypsum LLC	AZ	Mohave	AMC352260	G-P GYP NO 79	20.66	\$155.00	LODE CLAIM	ACTIVE
74	Georgia-Pacific Gypsum LLC	AZ	Mohave	AMC352261	G-P GYP NO 80	20.66	\$155.00	LODE CLAIM	ACTIVE
75	Georgia-Pacific Gypsum LLC	AZ	Mohave	AMC352262	G-P GYP NO 81	20.66	\$155.00	LODE CLAIM	ACTIVE
76	Georgia-Pacific Gypsum LLC	AZ	Mohave	AMC352263	G-P GYP NO 82	20.66	\$155.00	LODE CLAIM	ACTIVE
77	Georgia-Pacific Gypsum LLC	AZ	Mohave	AMC352264	G-P GYP NO 85	20.66	\$155.00	LODE CLAIM	ACTIVE
78	Georgia-Pacific Gypsum LLC	AZ	Mohave	AMC352265	G-P GYP NO 86	20.66	\$155.00	LODE CLAIM	ACTIVE
79	Georgia-Pacific Gypsum LLC	AZ	Mohave	AMC352266	G-P GYP NO 87	20.66	\$155.00	LODE CLAIM	ACTIVE
80	Georgia-Pacific Gypsum LLC	AZ	Mohave	AMC352267	G-P GYP NO 88	20.66	\$155.00	LODE CLAIM	ACTIVE
81	Georgia-Pacific Gypsum LLC	AZ	Mohave	AMC352268	G-P GYP NO 89	20.66	\$155.00	LODE CLAIM	ACTIVE
82	Georgia-Pacific Gypsum LLC	AZ	Mohave	AMC352269	G-P GYP NO 90	20.66	\$155.00	LODE CLAIM	ACTIVE

PHOENIX, ARIZONA

2015 AUG - 7 A 10: 08

RECEIVED  
M V STATE OFFICE

NO	Current Claimant	State	County	Serial No	Claim Name Number	Ttl Case Acres	Cur Mnt Fee Amt	Casetype Txt	Disposition
83	Georgia-Pacific Gypsum LLC	AZ	Mohave	AMC352270	G-P GYP NO 91	20.66	\$155.00	LODE CLAIM	ACTIVE
84	Georgia-Pacific Gypsum LLC	AZ	Mohave	AMC352271	G-P GYP NO 92	20.66	\$155.00	LODE CLAIM	ACTIVE
85	Georgia-Pacific Gypsum LLC	AZ	Mohave	AMC352272	G-P GYP NO 95	20.66	\$155.00	LODE CLAIM	ACTIVE
86	Georgia-Pacific Gypsum LLC	AZ	Mohave	AMC352273	G-P GYP NO 96	20.66	\$155.00	LODE CLAIM	ACTIVE
87	Georgia-Pacific Gypsum LLC	AZ	Mohave	AMC352274	G-P GYP NO 97	20.66	\$155.00	LODE CLAIM	ACTIVE
88	Georgia-Pacific Gypsum LLC	AZ	Mohave	AMC352275	G-P GYP NO 98	20.66	\$155.00	LODE CLAIM	ACTIVE
89	Georgia-Pacific Gypsum LLC	AZ	Mohave	AMC352276	G-P GYP NO 99	20.66	\$155.00	LODE CLAIM	ACTIVE
90	Georgia-Pacific Gypsum LLC	AZ	Mohave	AMC352277	G-P GYP NO 100	20.66	\$155.00	LODE CLAIM	ACTIVE
91	Georgia-Pacific Gypsum LLC	AZ	Mohave	AMC352278	G-P GYP NO 104	20.66	\$155.00	LODE CLAIM	ACTIVE
92	Georgia-Pacific Gypsum LLC	AZ	Mohave	AMC352279	G-P GYP NO 105	20.66	\$155.00	LODE CLAIM	ACTIVE
93	Georgia-Pacific Gypsum LLC	AZ	Mohave	AMC352280	G-P GYP NO 106	20.66	\$155.00	LODE CLAIM	ACTIVE
94	Georgia-Pacific Gypsum LLC	AZ	Mohave	AMC352281	G-P GYP NO 107	20.66	\$155.00	LODE CLAIM	ACTIVE
95	Georgia-Pacific Gypsum LLC	AZ	Mohave	AMC352282	G-P GYP NO 112	20.66	\$155.00	LODE CLAIM	ACTIVE
96	Georgia-Pacific Gypsum LLC	AZ	Mohave	AMC352283	G-P GYP NO 113	20.66	\$155.00	LODE CLAIM	ACTIVE
97	Georgia-Pacific Gypsum LLC	AZ	Mohave	AMC352284	G-P GYP NO 114	20.66	\$155.00	LODE CLAIM	ACTIVE
98	Georgia-Pacific Gypsum LLC	AZ	Mohave	AMC352285	G-P GYP NO 115	20.66	\$155.00	LODE CLAIM	ACTIVE
99	Georgia-Pacific Gypsum LLC	AZ	Mohave	AMC352286	G-P GYP NO 118	20.66	\$155.00	LODE CLAIM	ACTIVE
100	Georgia-Pacific Gypsum LLC	AZ	Mohave	AMC352287	G-P GYP NO 119	20.66	\$155.00	LODE CLAIM	ACTIVE
101	Georgia-Pacific Gypsum LLC	AZ	Mohave	AMC352288	G-P GYP NO 120	20.66	\$155.00	LODE CLAIM	ACTIVE
102	Georgia-Pacific Gypsum LLC	AZ	Mohave	AMC352290	G-P GYP NO 121	20.66	\$155.00	LODE CLAIM	ACTIVE
103	Georgia-Pacific Gypsum LLC	AZ	Mohave	AMC352291	G-P GYP NO 122	20.66	\$155.00	LODE CLAIM	ACTIVE
104	Georgia-Pacific Gypsum LLC	AZ	Mohave	AMC352292	G-P GYP NO 123	20.66	\$155.00	LODE CLAIM	ACTIVE
105	Georgia-Pacific Gypsum LLC	AZ	Mohave	AMC352293	G-P GYP NO 124	20.66	\$155.00	LODE CLAIM	ACTIVE
106	Georgia-Pacific Gypsum LLC	AZ	Mohave	AMC352294	G-P GYP NO 125	20.66	\$155.00	LODE CLAIM	ACTIVE
107	Georgia-Pacific Gypsum LLC	AZ	Mohave	AMC352295	G-P GYP NO 126	20.66	\$155.00	LODE CLAIM	ACTIVE
108	Georgia-Pacific Gypsum LLC	AZ	Mohave	AMC352296	G-P GYP NO 127	20.66	\$155.00	LODE CLAIM	ACTIVE
109	Georgia-Pacific Gypsum LLC	AZ	Mohave	AMC352297	G-P GYP NO 128	20.66	\$155.00	LODE CLAIM	ACTIVE
110	Georgia-Pacific Gypsum LLC	AZ	Mohave	AMC352298	G-P GYP NO 129	20.66	\$155.00	LODE CLAIM	ACTIVE
111	Georgia-Pacific Gypsum LLC	AZ	Mohave	AMC352299	G-P GYP NO 130	20.66	\$155.00	LODE CLAIM	ACTIVE
112	Georgia-Pacific Gypsum LLC	AZ	Mohave	AMC355427	GP 131	20	\$155.00	PLACER CLAIM	ACTIVE
113	Georgia-Pacific Gypsum LLC	AZ	Mohave	AMC355428	GP 132	20	\$155.00	PLACER CLAIM	ACTIVE
114	Georgia-Pacific Gypsum LLC	AZ	Mohave	AMC355429	GP 133	20	\$155.00	PLACER CLAIM	ACTIVE
115	Georgia-Pacific Gypsum LLC	AZ	Mohave	AMC355430	GP 134	20	\$155.00	PLACER CLAIM	ACTIVE
116	Georgia-Pacific Gypsum LLC	AZ	Mohave	AMC355431	GP 135	20	\$155.00	PLACER CLAIM	ACTIVE
117	Georgia-Pacific Gypsum LLC	AZ	Mohave	AMC355432	GP 136	20	\$155.00	PLACER CLAIM	ACTIVE
118	Georgia-Pacific Gypsum LLC	AZ	Mohave	AMC355433	GP 137	20	\$155.00	PLACER CLAIM	ACTIVE
119	Georgia-Pacific Gypsum LLC	AZ	Mohave	AMC355434	GP 138	20	\$155.00	PLACER CLAIM	ACTIVE
120	Georgia-Pacific Gypsum LLC	AZ	Mohave	AMC355435	GP 139	20	\$155.00	PLACER CLAIM	ACTIVE
121	Georgia-Pacific Gypsum LLC	AZ	Mohave	AMC355436	GP 140	20	\$155.00	PLACER CLAIM	ACTIVE
122	Georgia-Pacific Gypsum LLC	AZ	Mohave	AMC355437	GP 141	20	\$155.00	PLACER CLAIM	ACTIVE
123	Georgia-Pacific Gypsum LLC	AZ	Mohave	AMC355438	GP 142	20	\$155.00	PLACER CLAIM	ACTIVE
124	Georgia-Pacific Gypsum LLC	AZ	Mohave	AMC355439	GP 143	20	\$155.00	PLACER CLAIM	ACTIVE
125	Georgia-Pacific Gypsum LLC	AZ	Mohave	AMC355440	GP 144	20	\$155.00	PLACER CLAIM	ACTIVE

PHOENIX, ARIZONA

2015 AUG - 7 A 10: 08

RECEIVED  
M AZ STATE OFFICE



NO	Current Claimant	State	County	Serial No	Claim Name Number	Ttl Case Acres	Cur Mnt Fee Amt	Casetype Txt	Disposition
126	Georgia-Pacific Gypsum LLC	AZ	Mohave	AMC355441	GP 145	20	\$155.00	PLACER CLAIM	ACTIVE
127	Georgia-Pacific Gypsum LLC	AZ	Mohave	AMC355442	GP 146	20	\$155.00	PLACER CLAIM	ACTIVE
128	Georgia-Pacific Gypsum LLC	AZ	Mohave	AMC363976	GP 200	20	\$155.00	PLACER CLAIM	ACTIVE
129	Georgia-Pacific Gypsum LLC	AZ	Mohave	AMC363977	GP 201	20	\$155.00	PLACER CLAIM	ACTIVE
130	Georgia-Pacific Gypsum LLC	AZ	Mohave	AMC363978	GP 202	20	\$155.00	PLACER CLAIM	ACTIVE
131	Georgia-Pacific Gypsum LLC	AZ	Mohave	AMC363979	GP 203	20	\$155.00	PLACER CLAIM	ACTIVE
132	Georgia-Pacific Gypsum LLC	AZ	Mohave	AMC363980	GP 204	20	\$155.00	PLACER CLAIM	ACTIVE
133	Georgia-Pacific Gypsum LLC	AZ	Mohave	AMC363981	GP 205	20	\$155.00	PLACER CLAIM	ACTIVE
134	Georgia-Pacific Gypsum LLC	AZ	Mohave	AMC363982	GP 206	20	\$155.00	PLACER CLAIM	ACTIVE
135	Georgia-Pacific Gypsum LLC	AZ	Mohave	AMC363983	GP 207	20	\$155.00	PLACER CLAIM	ACTIVE
136	Georgia-Pacific Gypsum LLC	AZ	Mohave	AMC363984	GP 208	20	\$155.00	PLACER CLAIM	ACTIVE
137	Georgia-Pacific Gypsum LLC	AZ	Mohave	AMC363985	GP 209	20	\$155.00	PLACER CLAIM	ACTIVE
138	Georgia-Pacific Gypsum LLC	AZ	Mohave	AMC363986	GP 210	20	\$155.00	PLACER CLAIM	ACTIVE
139	Georgia-Pacific Gypsum LLC	AZ	Mohave	AMC363987	GP 211	20	\$155.00	PLACER CLAIM	ACTIVE
140	Georgia-Pacific Gypsum LLC	AZ	Mohave	AMC363988	GP 212	20	\$155.00	PLACER CLAIM	ACTIVE
141	Georgia-Pacific Gypsum LLC	AZ	Mohave	AMC363989	GP 213	20	\$155.00	PLACER CLAIM	ACTIVE
142	Georgia-Pacific Gypsum LLC	AZ	Mohave	AMC363990	GP 214	20	\$155.00	PLACER CLAIM	ACTIVE
143	Georgia-Pacific Gypsum LLC	AZ	Mohave	AMC363991	GP 215	20	\$155.00	PLACER CLAIM	ACTIVE
144	Georgia-Pacific Gypsum LLC	AZ	Mohave	AMC363992	GP 216	20	\$155.00	PLACER CLAIM	ACTIVE
145	Georgia-Pacific Gypsum LLC	AZ	Mohave	AMC363993	GP 217	20	\$155.00	PLACER CLAIM	ACTIVE
146	Georgia-Pacific Gypsum LLC	AZ	Mohave	AMC363994	GP 218	10	\$155.00	PLACER CLAIM	ACTIVE
147	Georgia-Pacific Gypsum LLC	AZ	Mohave	AMC363995	GP 219	20	\$155.00	PLACER CLAIM	ACTIVE
148	Georgia-Pacific Gypsum LLC	AZ	Mohave	AMC363996	GP 220	20	\$155.00	PLACER CLAIM	ACTIVE
149	Georgia-Pacific Gypsum LLC	AZ	Mohave	AMC363997	GP 221	20	\$155.00	PLACER CLAIM	ACTIVE
150	Georgia-Pacific Gypsum LLC	AZ	Mohave	AMC363998	GP 222	20	\$155.00	PLACER CLAIM	ACTIVE
151	Georgia-Pacific Gypsum LLC	AZ	Mohave	AMC363999	GP 223	20	\$155.00	PLACER CLAIM	ACTIVE
152	Georgia-Pacific Gypsum LLC	AZ	Mohave	AMC364000	GP 224	20	\$155.00	PLACER CLAIM	ACTIVE
153	Georgia-Pacific Gypsum LLC	AZ	Mohave	AMC364001	GP 225	20	\$155.00	PLACER CLAIM	ACTIVE
154	Georgia-Pacific Gypsum LLC	AZ	Mohave	AMC364002	GP 226	20	\$155.00	PLACER CLAIM	ACTIVE
155	Georgia-Pacific Gypsum LLC	AZ	Mohave	AMC364003	GP 227	20	\$155.00	PLACER CLAIM	ACTIVE
156	Georgia-Pacific Gypsum LLC	AZ	Mohave	AMC364004	GP 228	20	\$155.00	PLACER CLAIM	ACTIVE
157	Georgia-Pacific Gypsum LLC	AZ	Mohave	AMC364005	GP 229	20	\$155.00	PLACER CLAIM	ACTIVE
158	Georgia-Pacific Gypsum LLC	AZ	Mohave	AMC364006	GP 230	20	\$155.00	PLACER CLAIM	ACTIVE
Totals						3223.26	\$24,490.00		

RECEIVED  
 CLM AZ STATE OFFICE  
 2015 AUG - 7 A 10: 08  
 PHOENIX, ARIZONA

**United States Department of the Interior**  
**Bureau of Land Management**  
 LANDS/RECREATION & PLANNING  
 ONE N CENTRAL AVE  
 PHOENIX, AZ 85004 -2203  
 Phone: 602-417-9200

Receipt

No: 3361103

<b>Transaction #:</b> 3459096	
<b>Date of Transaction:</b> 08/07/2015	
CUSTOMER:	
GEORGIA-PACIFIC GYPSUM LLC 133 PEACHTREE ST NE ATLANTA,GA 30303-1804 US	

LINE #	QTY	DESCRIPTION	REMARKS	UNIT PRICE	TOTAL
1	1.00	LOCATABLE MINERALS / MINING CLAIMS- NOT NEW-UNADJUD,ONE AUTH NO. ONLY / MINING CLAIM MONEY RECEIVED <b>CASES: AMC352188/\$24490.00</b>	2016 MAINT (158)	- n/a -	24490.00
<b>TOTAL:</b>					<b>\$24,490.00</b>

PAYMENT INFORMATION			
1	AMOUNT:	24490.00	POSTMARKED: N/A
	TYPE:	CHECK	RECEIVED: 08/07/2015
	CHECK NO:	0909280193	
	NAME:	GEORGIA-PACIFIC FINANCIAL MANAGEMENT PO BOX 61270 PHOENIX AZ 85082 US	

REMARKS

This receipt was generated by the automated BLM Collections and Billing System and is a paper representation of a portion of the official electronic record contained therein.

INTERED  
 AUG 10 2015  
 BY: RAW

Amc 352188

355427

363976

For Recorder Use

AFTER RECORDING RETURN TO:

John Ingram  
Georgia-Pacific-Gypsum LLC  
133 Peachtree Street, N.E., 42<sup>nd</sup> Floor  
Atlanta, Georgia 30303

MOHAVE COUNTY  
**AFFIDAVIT OF PAYMENT OF CLAIM MAINTENANCE FEES  
AND NOTICE OF INTENT TO HOLD UNPATENTED  
MINING CLAIMS FOR SEPTEMBER 1, 2014 THROUGH  
SEPTMENBER 1, 2015**

The undersigned, on behalf of Georgia-Pacific-Gypsum LLC (G-P), 133 Peachtree Street, N.E., Atlanta, Georgia 30303, acquainted with said matters, being first duly sworn, deposes and says that he is a citizen of the United States and more than eighteen years of age, and pursuant to 30 U.S.C. Section 28f to 28k and 43 C.F.R. Part 3830 (and, to the extent applicable to any of the Claim(s), the Act of August 11, 1955, 69 Stat. 681 and 43 C.F.R. part 3730, and the act of April 8, 1948, 62 Stat. 162 and 43 C.F.R. Subpart 3821), in lieu of the suspended assessment work and filling requirements of 30 U.S.C. Section 28-28e and 43 U.S.C. Section 1744(a) and (c):

- 1) Twenty Two Thousand One Hundred Twenty Dollars were paid by G-P for the assessment year ending at 12:00 noon on September 1, 2014 for non-exempt mining claim, mill site or tunnel site.
- 2) With this filing to the Bureau of land Management of Twenty Four Thousand Four Hundred Ninety Dollars (\$24,490) in maintenance fees are herein paid by G-P for the assessment year ending at 12:00 noon on September 1, 2015 for the mining claims further described on exhibit "A" attached hereto and made a part hereof by this reference. Said fees were paid in lieu of the annual assessment work requirements and were paid for the claims described herein which are owned, worked controlled and claimed by G-P for the valuable minerals contained therein, and it is the intent of G-P to hold and develop these unpatented mining claims for itself or for the benefit of the owner, Georgia-Pacific-Gypsum LLC whose address is 133 Peachtree Street, N.E. Atlanta, Georgia 30303

Page 1 of 6

**Maintenance Fee payment of \$24,490 -- pursuant to Regulation 43 CFR 3830.21(d), 74 FR 30961, June 29, 2009, and 43 CFR 3834.11(a)(2) is paid for the 158 mining claim/site(s)**

RECEIVED  
CLM AZ STATE OFFICE  
2014 AUG - 1 A 10:17  
PHOENIX, ARIZONA

ENTERED  
AUG 04 2014  
BY: *R. J. Am*

described in Exhibit A of this document.

Dated as of 30 July, 2014

GEORGIA-PACIFIC GYPSUM LLC

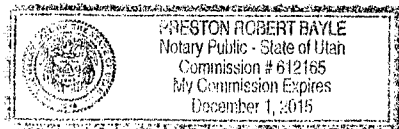
By: William E. Barger  
William E. Barger, General Manager of Mining – Gypsum

STATE OF Utah )  
COUNTY OF Salt Lake )

I, the undersigned authority, a Notary Public, in and for said County, in said State, hereby certify that William E. Barger, whose name as General Manager of Mining – Gypsum of Georgia-Pacific Gypsum LLC, is signed to the foregoing, and who is known to me, acknowledged before me on this day that, being informed of the contents of the foregoing, he, in his capacity as such and with full authority, executed the same voluntarily for and as the act of said corporation on the day the same bears date.

Given under my hand on this 30 day of July, 2014.

[Signature], Notary Signature  
My Commission Expires: Dec. 1, 2015



Page 2 of 6

RECEIVED  
IM AZ STATE OFFICE  
2014 AUG - 1 A 10: 13  
PHOENIX, ARIZONA

**EXHIBIT A  
TO NOTICE OF INTENT TO HOLD MINING CLAIMS AND  
PAYMENT OF ANNUAL MAINTENANCE FEES**

NO. OF CLAIMS 158  
AMOUNT 24490.00  
RECEIPT NO. 3090551  
INIT. ERG

\*\* BLM-ASO \*\*

**EXHIBIT A**  
**TO NOTICE OF INTENT TO HOLD MINING CLAIMS AND**  
**PAYMENT OF ANNUAL MAINTENANCE FEES**

NO	Current Claimant	State	County	Serial No	Claim Name	Ttl Case	Cur Mnt Fee	Casetype Txt	Disposition
					Number	Acres	Amt		
1	Georgia-Pacific Gypsum LLC	AZ	Mohave	AMC352188	G-P GYP NO 1	20.66	\$155.00	LODE CLAIM	ACTIVE
2	Georgia-Pacific Gypsum LLC	AZ	Mohave	AMC352189	G-P GYP NO 2	20.66	\$155.00	LODE CLAIM	ACTIVE
3	Georgia-Pacific Gypsum LLC	AZ	Mohave	AMC352190	G-P GYP NO 3	20.66	\$155.00	LODE CLAIM	ACTIVE
4	Georgia-Pacific Gypsum LLC	AZ	Mohave	AMC352191	G-P GYP NO 4	20.66	\$155.00	LODE CLAIM	ACTIVE
5	Georgia-Pacific Gypsum LLC	AZ	Mohave	AMC352192	G-P GYP NO 5	20.66	\$155.00	LODE CLAIM	ACTIVE
6	Georgia-Pacific Gypsum LLC	AZ	Mohave	AMC352193	G-P GYP NO 6	20.66	\$155.00	LODE CLAIM	ACTIVE
7	Georgia-Pacific Gypsum LLC	AZ	Mohave	AMC352194	G-P GYP NO 7	20.66	\$155.00	LODE CLAIM	ACTIVE
8	Georgia-Pacific Gypsum LLC	AZ	Mohave	AMC352195	G-P GYP NO 8	20.66	\$155.00	LODE CLAIM	ACTIVE
9	Georgia-Pacific Gypsum LLC	AZ	Mohave	AMC352196	G-P GYP NO 9	20.66	\$155.00	LODE CLAIM	ACTIVE
10	Georgia-Pacific Gypsum LLC	AZ	Mohave	AMC352197	G-P GYP NO 10	20.66	\$155.00	LODE CLAIM	ACTIVE
11	Georgia-Pacific Gypsum LLC	AZ	Mohave	AMC352198	G-P GYP NO 11	20.66	\$155.00	LODE CLAIM	ACTIVE
12	Georgia-Pacific Gypsum LLC	AZ	Mohave	AMC352199	G-P GYP NO 12	20.66	\$155.00	LODE CLAIM	ACTIVE
13	Georgia-Pacific Gypsum LLC	AZ	Mohave	AMC352200	G-P GYP NO 13	20.66	\$155.00	LODE CLAIM	ACTIVE
14	Georgia-Pacific Gypsum LLC	AZ	Mohave	AMC352201	G-P GYP NO 14	20.66	\$155.00	LODE CLAIM	ACTIVE
15	Georgia-Pacific Gypsum LLC	AZ	Mohave	AMC352202	G-P GYP NO 15	20.66	\$155.00	LODE CLAIM	ACTIVE
16	Georgia-Pacific Gypsum LLC	AZ	Mohave	AMC352203	G-P GYP NO 16	20.66	\$155.00	LODE CLAIM	ACTIVE
17	Georgia-Pacific Gypsum LLC	AZ	Mohave	AMC352204	G-P GYP NO 17	20.66	\$155.00	LODE CLAIM	ACTIVE
18	Georgia-Pacific Gypsum LLC	AZ	Mohave	AMC352205	G-P GYP NO 18	20.66	\$155.00	LODE CLAIM	ACTIVE
19	Georgia-Pacific Gypsum LLC	AZ	Mohave	AMC352206	G-P GYP NO 19	20.66	\$155.00	LODE CLAIM	ACTIVE
20	Georgia-Pacific Gypsum LLC	AZ	Mohave	AMC352207	G-P GYP NO 20	20.66	\$155.00	LODE CLAIM	ACTIVE
21	Georgia-Pacific Gypsum LLC	AZ	Mohave	AMC352208	G-P GYP NO 21	20.66	\$155.00	LODE CLAIM	ACTIVE
22	Georgia-Pacific Gypsum LLC	AZ	Mohave	AMC352209	G-P GYP NO 22	20.66	\$155.00	LODE CLAIM	ACTIVE
23	Georgia-Pacific Gypsum LLC	AZ	Mohave	AMC352210	G-P GYP NO 23	20.66	\$155.00	LODE CLAIM	ACTIVE
24	Georgia-Pacific Gypsum LLC	AZ	Mohave	AMC352211	G-P GYP NO 24	20.66	\$155.00	LODE CLAIM	ACTIVE
25	Georgia-Pacific Gypsum LLC	AZ	Mohave	AMC352212	G-P GYP NO 25	20.66	\$155.00	LODE CLAIM	ACTIVE
26	Georgia-Pacific Gypsum LLC	AZ	Mohave	AMC352213	G-P GYP NO 26	20.66	\$155.00	LODE CLAIM	ACTIVE
27	Georgia-Pacific Gypsum LLC	AZ	Mohave	AMC352214	G-P GYP NO 27	20.66	\$155.00	LODE CLAIM	ACTIVE
28	Georgia-Pacific Gypsum LLC	AZ	Mohave	AMC352215	G-P GYP NO 28	20.66	\$155.00	LODE CLAIM	ACTIVE
29	Georgia-Pacific Gypsum LLC	AZ	Mohave	AMC352216	G-P GYP NO 29	20.66	\$155.00	LODE CLAIM	ACTIVE
30	Georgia-Pacific Gypsum LLC	AZ	Mohave	AMC352217	G-P GYP NO 30	20.66	\$155.00	LODE CLAIM	ACTIVE
31	Georgia-Pacific Gypsum LLC	AZ	Mohave	AMC352218	G-P GYP NO 31	20.66	\$155.00	LODE CLAIM	ACTIVE
32	Georgia-Pacific Gypsum LLC	AZ	Mohave	AMC352219	G-P GYP NO 32	20.66	\$155.00	LODE CLAIM	ACTIVE
33	Georgia-Pacific Gypsum LLC	AZ	Mohave	AMC352220	G-P GYP NO 34	20.66	\$155.00	LODE CLAIM	ACTIVE
34	Georgia-Pacific Gypsum LLC	AZ	Mohave	AMC352221	G-P GYP NO 35	20.66	\$155.00	LODE CLAIM	ACTIVE
35	Georgia-Pacific Gypsum LLC	AZ	Mohave	AMC352222	G-P GYP NO 36	20.66	\$155.00	LODE CLAIM	ACTIVE
36	Georgia-Pacific Gypsum LLC	AZ	Mohave	AMC352223	G-P GYP NO 37	20.66	\$155.00	LODE CLAIM	ACTIVE
37	Georgia-Pacific Gypsum LLC	AZ	Mohave	AMC352224	G-P GYP NO 38	20.66	\$155.00	LODE CLAIM	ACTIVE
38	Georgia-Pacific Gypsum LLC	AZ	Mohave	AMC352225	G-P GYP NO 39	20.66	\$155.00	LODE CLAIM	ACTIVE
39	Georgia-Pacific Gypsum LLC	AZ	Mohave	AMC352226	G-P GYP NO 40	20.66	\$155.00	LODE CLAIM	ACTIVE
40	Georgia-Pacific Gypsum LLC	AZ	Mohave	AMC352227	G-P GYP NO 41	20.66	\$155.00	LODE CLAIM	ACTIVE
41	Georgia-Pacific Gypsum LLC	AZ	Mohave	AMC352228	G-P GYP NO 42	20.66	\$155.00	LODE CLAIM	ACTIVE

PHOENIX, ARIZONA  
2014 AUG - 1 A 10:13  
RECEIVED  
LM AZ STATE OFFICE

NO	Current Claimant	State	County	Serial No	Claim Name Number	Ttl Case Acres	Cur Mnt Fee Amt	Casetype Txt	Disposition
42	Georgia-Pacific Gypsum LLC	AZ	Mohave	AMC352229	G-P GYP NO 43	20.66	\$155.00	LODE CLAIM	ACTIVE
43	Georgia-Pacific Gypsum LLC	AZ	Mohave	AMC352230	G-P GYP NO 45	20.66	\$155.00	LODE CLAIM	ACTIVE
44	Georgia-Pacific Gypsum LLC	AZ	Mohave	AMC352231	G-P GYP NO 46	20.66	\$155.00	LODE CLAIM	ACTIVE
45	Georgia-Pacific Gypsum LLC	AZ	Mohave	AMC352232	G-P GYP NO 48	20.66	\$155.00	LODE CLAIM	ACTIVE
46	Georgia-Pacific Gypsum LLC	AZ	Mohave	AMC352233	G-P GYP NO 47	20.66	\$155.00	LODE CLAIM	ACTIVE
47	Georgia-Pacific Gypsum LLC	AZ	Mohave	AMC352234	G-P GYP NO 49	20.66	\$155.00	LODE CLAIM	ACTIVE
48	Georgia-Pacific Gypsum LLC	AZ	Mohave	AMC352235	G-P GYP NO 50	20.66	\$155.00	LODE CLAIM	ACTIVE
49	Georgia-Pacific Gypsum LLC	AZ	Mohave	AMC352236	G-P GYP NO 51	20.66	\$155.00	LODE CLAIM	ACTIVE
50	Georgia-Pacific Gypsum LLC	AZ	Mohave	AMC352237	G-P GYP NO 52	20.66	\$155.00	LODE CLAIM	ACTIVE
51	Georgia-Pacific Gypsum LLC	AZ	Mohave	AMC352238	G-P GYP NO 53	20.66	\$155.00	LODE CLAIM	ACTIVE
52	Georgia-Pacific Gypsum LLC	AZ	Mohave	AMC352239	G-P GYP NO 54	20.66	\$155.00	LODE CLAIM	ACTIVE
53	Georgia-Pacific Gypsum LLC	AZ	Mohave	AMC352240	G-P GYP NO 57	20.66	\$155.00	LODE CLAIM	ACTIVE
54	Georgia-Pacific Gypsum LLC	AZ	Mohave	AMC352241	G-P GYP NO 58	20.66	\$155.00	LODE CLAIM	ACTIVE
55	Georgia-Pacific Gypsum LLC	AZ	Mohave	AMC352242	G-P GYP NO 59	20.66	\$155.00	LODE CLAIM	ACTIVE
56	Georgia-Pacific Gypsum LLC	AZ	Mohave	AMC352243	G-P GYP NO 60	20.66	\$155.00	LODE CLAIM	ACTIVE
57	Georgia-Pacific Gypsum LLC	AZ	Mohave	AMC352244	G-P GYP NO 61	20.66	\$155.00	LODE CLAIM	ACTIVE
58	Georgia-Pacific Gypsum LLC	AZ	Mohave	AMC352245	G-P GYP NO 62	20.66	\$155.00	LODE CLAIM	ACTIVE
59	Georgia-Pacific Gypsum LLC	AZ	Mohave	AMC352246	G-P GYP NO 63	20.66	\$155.00	LODE CLAIM	ACTIVE
60	Georgia-Pacific Gypsum LLC	AZ	Mohave	AMC352247	G-P GYP NO 64	20.66	\$155.00	LODE CLAIM	ACTIVE
61	Georgia-Pacific Gypsum LLC	AZ	Mohave	AMC352248	G-P GYP NO 65	20.66	\$155.00	LODE CLAIM	ACTIVE
62	Georgia-Pacific Gypsum LLC	AZ	Mohave	AMC352249	G-P GYP NO 66	20.66	\$155.00	LODE CLAIM	ACTIVE
63	Georgia-Pacific Gypsum LLC	AZ	Mohave	AMC352250	G-P GYP NO 67	20.66	\$155.00	LODE CLAIM	ACTIVE
64	Georgia-Pacific Gypsum LLC	AZ	Mohave	AMC352251	G-P GYP NO 68	20.66	\$155.00	LODE CLAIM	ACTIVE
65	Georgia-Pacific Gypsum LLC	AZ	Mohave	AMC352252	G-P GYP NO 69	20.66	\$155.00	LODE CLAIM	ACTIVE
66	Georgia-Pacific Gypsum LLC	AZ	Mohave	AMC352253	G-P GYP NO 70	20.66	\$155.00	LODE CLAIM	ACTIVE
67	Georgia-Pacific Gypsum LLC	AZ	Mohave	AMC352254	G-P GYP NO 71	20.66	\$155.00	LODE CLAIM	ACTIVE
68	Georgia-Pacific Gypsum LLC	AZ	Mohave	AMC352255	G-P GYP NO 72	20.66	\$155.00	LODE CLAIM	ACTIVE
69	Georgia-Pacific Gypsum LLC	AZ	Mohave	AMC352256	G-P GYP NO 75	20.66	\$155.00	LODE CLAIM	ACTIVE
70	Georgia-Pacific Gypsum LLC	AZ	Mohave	AMC352257	G-P GYP NO 76	20.66	\$155.00	LODE CLAIM	ACTIVE
71	Georgia-Pacific Gypsum LLC	AZ	Mohave	AMC352258	G-P GYP NO 77	20.66	\$155.00	LODE CLAIM	ACTIVE
72	Georgia-Pacific Gypsum LLC	AZ	Mohave	AMC352259	G-P GYP NO 78	20.66	\$155.00	LODE CLAIM	ACTIVE
73	Georgia-Pacific Gypsum LLC	AZ	Mohave	AMC352260	G-P GYP NO 79	20.66	\$155.00	LODE CLAIM	ACTIVE
74	Georgia-Pacific Gypsum LLC	AZ	Mohave	AMC352261	G-P GYP NO 80	20.66	\$155.00	LODE CLAIM	ACTIVE
75	Georgia-Pacific Gypsum LLC	AZ	Mohave	AMC352262	G-P GYP NO 81	20.66	\$155.00	LODE CLAIM	ACTIVE
76	Georgia-Pacific Gypsum LLC	AZ	Mohave	AMC352263	G-P GYP NO 82	20.66	\$155.00	LODE CLAIM	ACTIVE
77	Georgia-Pacific Gypsum LLC	AZ	Mohave	AMC352264	G-P GYP NO 85	20.66	\$155.00	LODE CLAIM	ACTIVE
78	Georgia-Pacific Gypsum LLC	AZ	Mohave	AMC352265	G-P GYP NO 86	20.66	\$155.00	LODE CLAIM	ACTIVE
79	Georgia-Pacific Gypsum LLC	AZ	Mohave	AMC352266	G-P GYP NO 87	20.66	\$155.00	LODE CLAIM	ACTIVE
80	Georgia-Pacific Gypsum LLC	AZ	Mohave	AMC352267	G-P GYP NO 88	20.66	\$155.00	LODE CLAIM	ACTIVE
81	Georgia-Pacific Gypsum LLC	AZ	Mohave	AMC352268	G-P GYP NO 89	20.66	\$155.00	LODE CLAIM	ACTIVE
82	Georgia-Pacific Gypsum LLC	AZ	Mohave	AMC352269	G-P GYP NO 90	20.66	\$155.00	LODE CLAIM	ACTIVE

RECEIVED  
 M AZ STATE OFFICE  
 2014 AUG - 1 A 10: 12  
 PHOENIX, ARIZONA

NO	Current Claimant	State	County	Serial No	Claim Name Number	Ttl Case Acres	Cur Mnt Fee Amt	Casetype Txt	Disposition
83	Georgia-Pacific Gypsum LLC	AZ	Mohave	AMC352270	G-P GYP NO 91	20.66	\$155.00	LODE CLAIM	ACTIVE
84	Georgia-Pacific Gypsum LLC	AZ	Mohave	AMC352271	G-P GYP NO 92	20.66	\$155.00	LODE CLAIM	ACTIVE
85	Georgia-Pacific Gypsum LLC	AZ	Mohave	AMC352272	G-P GYP NO 95	20.66	\$155.00	LODE CLAIM	ACTIVE
86	Georgia-Pacific Gypsum LLC	AZ	Mohave	AMC352273	G-P GYP NO 96	20.66	\$155.00	LODE CLAIM	ACTIVE
87	Georgia-Pacific Gypsum LLC	AZ	Mohave	AMC352274	G-P GYP NO 97	20.66	\$155.00	LODE CLAIM	ACTIVE
88	Georgia-Pacific Gypsum LLC	AZ	Mohave	AMC352275	G-P GYP NO 98	20.66	\$155.00	LODE CLAIM	ACTIVE
89	Georgia-Pacific Gypsum LLC	AZ	Mohave	AMC352276	G-P GYP NO 99	20.66	\$155.00	LODE CLAIM	ACTIVE
90	Georgia-Pacific Gypsum LLC	AZ	Mohave	AMC352277	G-P GYP NO 100	20.66	\$155.00	LODE CLAIM	ACTIVE
91	Georgia-Pacific Gypsum LLC	AZ	Mohave	AMC352278	G-P GYP NO 104	20.66	\$155.00	LODE CLAIM	ACTIVE
92	Georgia-Pacific Gypsum LLC	AZ	Mohave	AMC352279	G-P GYP NO 105	20.66	\$155.00	LODE CLAIM	ACTIVE
93	Georgia-Pacific Gypsum LLC	AZ	Mohave	AMC352280	G-P GYP NO 106	20.66	\$155.00	LODE CLAIM	ACTIVE
94	Georgia-Pacific Gypsum LLC	AZ	Mohave	AMC352281	G-P GYP NO 107	20.66	\$155.00	LODE CLAIM	ACTIVE
95	Georgia-Pacific Gypsum LLC	AZ	Mohave	AMC352282	G-P GYP NO 112	20.66	\$155.00	LODE CLAIM	ACTIVE
96	Georgia-Pacific Gypsum LLC	AZ	Mohave	AMC352283	G-P GYP NO 113	20.66	\$155.00	LODE CLAIM	ACTIVE
97	Georgia-Pacific Gypsum LLC	AZ	Mohave	AMC352284	G-P GYP NO 114	20.66	\$155.00	LODE CLAIM	ACTIVE
98	Georgia-Pacific Gypsum LLC	AZ	Mohave	AMC352285	G-P GYP NO 115	20.66	\$155.00	LODE CLAIM	ACTIVE
99	Georgia-Pacific Gypsum LLC	AZ	Mohave	AMC352286	G-P GYP NO 118	20.66	\$155.00	LODE CLAIM	ACTIVE
100	Georgia-Pacific Gypsum LLC	AZ	Mohave	AMC352287	G-P GYP NO 119	20.66	\$155.00	LODE CLAIM	ACTIVE
101	Georgia-Pacific Gypsum LLC	AZ	Mohave	AMC352288	G-P GYP NO 120	20.66	\$155.00	LODE CLAIM	ACTIVE
102	Georgia-Pacific Gypsum LLC	AZ	Mohave	AMC352290	G-P GYP NO 121	20.66	\$155.00	LODE CLAIM	ACTIVE
103	Georgia-Pacific Gypsum LLC	AZ	Mohave	AMC352291	G-P GYP NO 122	20.66	\$155.00	LODE CLAIM	ACTIVE
104	Georgia-Pacific Gypsum LLC	AZ	Mohave	AMC352292	G-P GYP NO 123	20.66	\$155.00	LODE CLAIM	ACTIVE
105	Georgia-Pacific Gypsum LLC	AZ	Mohave	AMC352293	G-P GYP NO 124	20.66	\$155.00	LODE CLAIM	ACTIVE
106	Georgia-Pacific Gypsum LLC	AZ	Mohave	AMC352294	G-P GYP NO 125	20.66	\$155.00	LODE CLAIM	ACTIVE
107	Georgia-Pacific Gypsum LLC	AZ	Mohave	AMC352295	G-P GYP NO 126	20.66	\$155.00	LODE CLAIM	ACTIVE
108	Georgia-Pacific Gypsum LLC	AZ	Mohave	AMC352296	G-P GYP NO 127	20.66	\$155.00	LODE CLAIM	ACTIVE
109	Georgia-Pacific Gypsum LLC	AZ	Mohave	AMC352297	G-P GYP NO 128	20.66	\$155.00	LODE CLAIM	ACTIVE
110	Georgia-Pacific Gypsum LLC	AZ	Mohave	AMC352298	G-P GYP NO 129	20.66	\$155.00	LODE CLAIM	ACTIVE
111	Georgia-Pacific Gypsum LLC	AZ	Mohave	AMC352299	G-P GYP NO 130	20.66	\$155.00	LODE CLAIM	ACTIVE
112	Georgia-Pacific Gypsum LLC	AZ	Mohave	AMC355427	GP 131	20	\$155.00	PLACER CLAIM	ACTIVE
113	Georgia-Pacific Gypsum LLC	AZ	Mohave	AMC355428	GP 132	20	\$155.00	PLACER CLAIM	ACTIVE
114	Georgia-Pacific Gypsum LLC	AZ	Mohave	AMC355429	GP 133	20	\$155.00	PLACER CLAIM	ACTIVE
115	Georgia-Pacific Gypsum LLC	AZ	Mohave	AMC355430	GP 134	20	\$155.00	PLACER CLAIM	ACTIVE
116	Georgia-Pacific Gypsum LLC	AZ	Mohave	AMC355431	GP 135	20	\$155.00	PLACER CLAIM	ACTIVE
117	Georgia-Pacific Gypsum LLC	AZ	Mohave	AMC355432	GP 136	20	\$155.00	PLACER CLAIM	ACTIVE
118	Georgia-Pacific Gypsum LLC	AZ	Mohave	AMC355433	GP 137	20	\$155.00	PLACER CLAIM	ACTIVE
119	Georgia-Pacific Gypsum LLC	AZ	Mohave	AMC355434	GP 138	20	\$155.00	PLACER CLAIM	ACTIVE
120	Georgia-Pacific Gypsum LLC	AZ	Mohave	AMC355435	GP 139	20	\$155.00	PLACER CLAIM	ACTIVE
121	Georgia-Pacific Gypsum LLC	AZ	Mohave	AMC355436	GP 140	20	\$155.00	PLACER CLAIM	ACTIVE
122	Georgia-Pacific Gypsum LLC	AZ	Mohave	AMC355437	GP 141	20	\$155.00	PLACER CLAIM	ACTIVE
123	Georgia-Pacific Gypsum LLC	AZ	Mohave	AMC355438	GP 142	20	\$155.00	PLACER CLAIM	ACTIVE
124	Georgia-Pacific Gypsum LLC	AZ	Mohave	AMC355439	GP 143	20	\$155.00	PLACER CLAIM	ACTIVE
125	Georgia-Pacific Gypsum LLC	AZ	Mohave	AMC355440	GP 144	20	\$155.00	PLACER CLAIM	ACTIVE

RECEIVED  
M AZ STATE OFFICE  
2014 AUG - 1 A ID: 12  
PHOENIX, ARIZONA

NO	Current Claimant	State	County	Serial No	Claim Name Number	Ttl Case Acres	Cur Mnt Fee Amt	Casetype Txt	Disposition
126	Georgia-Pacific Gypsum LLC	AZ	Mohave	AMC355441	GP 145	20	\$155.00	PLACER CLAIM	ACTIVE
127	Georgia-Pacific Gypsum LLC	AZ	Mohave	AMC355442	GP 146	20	\$155.00	PLACER CLAIM	ACTIVE
128	Georgia-Pacific Gypsum LLC	AZ	Mohave	AMC363976	GP 200	20	\$155.00	PLACER CLAIM	ACTIVE
129	Georgia-Pacific Gypsum LLC	AZ	Mohave	AMC363977	GP 201	20	\$155.00	PLACER CLAIM	ACTIVE
130	Georgia-Pacific Gypsum LLC	AZ	Mohave	AMC363978	GP 202	20	\$155.00	PLACER CLAIM	ACTIVE
131	Georgia-Pacific Gypsum LLC	AZ	Mohave	AMC363979	GP 203	20	\$155.00	PLACER CLAIM	ACTIVE
132	Georgia-Pacific Gypsum LLC	AZ	Mohave	AMC363980	GP 204	20	\$155.00	PLACER CLAIM	ACTIVE
133	Georgia-Pacific Gypsum LLC	AZ	Mohave	AMC363981	GP 205	20	\$155.00	PLACER CLAIM	ACTIVE
134	Georgia-Pacific Gypsum LLC	AZ	Mohave	AMC363982	GP 206	20	\$155.00	PLACER CLAIM	ACTIVE
135	Georgia-Pacific Gypsum LLC	AZ	Mohave	AMC363983	GP 207	20	\$155.00	PLACER CLAIM	ACTIVE
136	Georgia-Pacific Gypsum LLC	AZ	Mohave	AMC363984	GP 208	20	\$155.00	PLACER CLAIM	ACTIVE
137	Georgia-Pacific Gypsum LLC	AZ	Mohave	AMC363985	GP 209	20	\$155.00	PLACER CLAIM	ACTIVE
138	Georgia-Pacific Gypsum LLC	AZ	Mohave	AMC363986	GP 210	20	\$155.00	PLACER CLAIM	ACTIVE
139	Georgia-Pacific Gypsum LLC	AZ	Mohave	AMC363987	GP 211	20	\$155.00	PLACER CLAIM	ACTIVE
140	Georgia-Pacific Gypsum LLC	AZ	Mohave	AMC363988	GP 212	20	\$155.00	PLACER CLAIM	ACTIVE
141	Georgia-Pacific Gypsum LLC	AZ	Mohave	AMC363989	GP 213	20	\$155.00	PLACER CLAIM	ACTIVE
142	Georgia-Pacific Gypsum LLC	AZ	Mohave	AMC363990	GP 214	20	\$155.00	PLACER CLAIM	ACTIVE
143	Georgia-Pacific Gypsum LLC	AZ	Mohave	AMC363991	GP 215	20	\$155.00	PLACER CLAIM	ACTIVE
144	Georgia-Pacific Gypsum LLC	AZ	Mohave	AMC363992	GP 216	20	\$155.00	PLACER CLAIM	ACTIVE
145	Georgia-Pacific Gypsum LLC	AZ	Mohave	AMC363993	GP 217	20	\$155.00	PLACER CLAIM	ACTIVE
146	Georgia-Pacific Gypsum LLC	AZ	Mohave	AMC363994	GP 218	10	\$155.00	PLACER CLAIM	ACTIVE
147	Georgia-Pacific Gypsum LLC	AZ	Mohave	AMC363995	GP 219	20	\$155.00	PLACER CLAIM	ACTIVE
148	Georgia-Pacific Gypsum LLC	AZ	Mohave	AMC363996	GP 220	20	\$155.00	PLACER CLAIM	ACTIVE
149	Georgia-Pacific Gypsum LLC	AZ	Mohave	AMC363997	GP 221	20	\$155.00	PLACER CLAIM	ACTIVE
150	Georgia-Pacific Gypsum LLC	AZ	Mohave	AMC363998	GP 222	20	\$155.00	PLACER CLAIM	ACTIVE
151	Georgia-Pacific Gypsum LLC	AZ	Mohave	AMC363999	GP 223	20	\$155.00	PLACER CLAIM	ACTIVE
152	Georgia-Pacific Gypsum LLC	AZ	Mohave	AMC364000	GP 224	20	\$155.00	PLACER CLAIM	ACTIVE
153	Georgia-Pacific Gypsum LLC	AZ	Mohave	AMC364001	GP 225	20	\$155.00	PLACER CLAIM	ACTIVE
154	Georgia-Pacific Gypsum LLC	AZ	Mohave	AMC364002	GP 226	20	\$155.00	PLACER CLAIM	ACTIVE
155	Georgia-Pacific Gypsum LLC	AZ	Mohave	AMC364003	GP 227	20	\$155.00	PLACER CLAIM	ACTIVE
156	Georgia-Pacific Gypsum LLC	AZ	Mohave	AMC364004	GP 228	20	\$155.00	PLACER CLAIM	ACTIVE
157	Georgia-Pacific Gypsum LLC	AZ	Mohave	AMC364005	GP 229	20	\$155.00	PLACER CLAIM	ACTIVE
158	Georgia-Pacific Gypsum LLC	AZ	Mohave	AMC364006	GP 230	20	\$155.00	PLACER CLAIM	ACTIVE
					Totals	3223.26	\$24,490.00		

PHOENIX, ARIZONA  
 2014 AUG - 1 A 10:12  
 RECEIVED  
 M AZ STATE OFFICE



**United States Department of the Interior**  
**Bureau of Land Management**  
 LANDS/RECREATION & PLANNING  
 ONE N CENTRAL AVE  
 PHOENIX, AZ 85004 -2203  
 Phone: 602-417-9200

**ENTERED**  
**AUG 04 2014**  
 BY: *Rutan*

Receipt

No: 3090551

<b>Transaction #:</b> 3181935	
<b>Date of Transaction:</b> 08/01/2014	
<b>CUSTOMER:</b>	
GEORGIA PACIFIC GYPSUM LLC 133 PEACHTREE ST NE FLOOR 8 ATLANTA,GA 30303-1808 US	

LINE #	QTY	DESCRIPTION	REMARKS	UNIT PRICE	TOTAL
1	1.00	LOCATABLE MINERALS / MINING CLAIMS- NOT NEW-UNADJUD, ONE AUTH NO. ONLY / MINING CLAIM MONEY RECEIVED <b>CASES: AMC352188/\$24490.00</b>	2015 MAINT (158)	- n/a -	24490.00
<b>TOTAL:</b>					<b>\$24,490.00</b>

PAYMENT INFORMATION			
1	AMOUNT:	24490.00	POSTMARKED: N/A
	TYPE:	CHECK	RECEIVED: 08/01/2014
	CHECK NO:	0909049262	
	NAME:	GEORGIA PACIFIC FINANCIAL MANAGEMENT PO BOX 61270 PHOENIX AZ 85082 US	

REMARKS

This receipt was generated by the automated BLM Collections and Billing System and is a paper representation of a portion of the official electronic record contained therein.

363976  
355427  
352188

For Recorder Use
RECEIVED BLM ASO OFFICE 2013 AUG - 5 P 1:00 PHOENIX, ARIZONA

AFTER RECORDING RETURN TO:

John Ingram  
Georgia-Pacific-Gypsum LLC  
133 Peachtree Street, N.E., 42<sup>nd</sup> Floor  
Atlanta, Georgia 30303

NO. OF CLAIMS	158
AMOUNT	22120
RECEIPT NO.	2847105
INIT.	JC

**\*\* BLM-ASO\*\***

**MOHAVE COUNTY  
AFFIDAVIT OF PAYMENT OF CLAIM MAINTENANCE FEES  
AND NOTICE OF INTENT TO HOLD UNPATENTED  
MINING CLAIMS FOR SEPTEMBER 1, 2013 THOUGH  
SEPTMENBER 1, 2014**

The undersigned, on behalf of Georgia-Pacific-Gypsum LLC (G-P), 133 Peachtree Street, N.E., Atlanta, Georgia 30303, acquainted with said matters, being first duly sworn, deposes and says that he is a citizen of the United States and more than eighteen years of age, and pursuant to 30 U.S.C. Section 28f to 28k and 43 C.F.R. Part 3830 (and, to the extent applicable to any of the Claim(s), the Act of August 11, 1955, 69 Stat. 681 and 43 C.F.R. part 3730, and the act of April 8, 1948, 62 Stat. 162 and 43 C.F.R. Subpart 3821), in lieu of the suspended assessment work and filling requirements of 30 U.S.C. Section 28-28e and 43 U.S.C. Section 1744(a) and (c):

- 1) One Hundred Forty Dollars were paid by G-P for the assessment year ending at 12:00 noon on September 1, 2013 for each non-exempt mining claim, mill site or tunnel site.
- 2) With this filing to the Bureau of land Management of One Hundred Forty Dollars (\$140) in maintenance fees are herein paid by G-P for the assessment year ending at 12:00 noon on September 1, 2014 for each of the mining claims further described on exhibit "A" attached hereto and made a part hereof by this reference. Said fees were paid in lieu of the annual assessment work requirements and were paid for the claims described herein which are owned, worked controlled and claimed by G-P for the valuable minerals contained therein, and it is the intent of G-P to hold and develop these unpatented mining claims for itself or for the benefit of the owner, Georgia-Pacific-Gypsum LLC whose address is 133 Peachtree Street, N.E. Atlanta, Georgia 30303

**Maintenance Fee payment of \$140 per claim/site -- pursuant to Regulation 43 CFR 3830.21(d), 74 FR 30961, June 29, 2009, and 43 CFR 3834.11(a)(2).**

ENTERED IN COMPUTER  
RE 8-12-13

BLM MAINTENANCE FEE(S) in the amount of \$22,120.00 (twenty two thousand one hundred twenty and no/100) is paid for the 158 mining claim/site(s) described in Exhibit A of this document.

Dated as of July 30, 2013

GEORGIA-PACIFIC GYPSUM LLC

By: William E. Barger  
William E. Barger, General Manager of Mining – Gypsum

STATE OF Georgia )  
COUNTY OF Fulton )

I, the undersigned authority, a Notary Public, in and for said County, in said State, hereby certify that William E. Barger, whose name as General Manager of Mining – Gypsum of Georgia-Pacific Gypsum LLC, is signed to the foregoing, and who is known to me, acknowledged before me on this day that, being informed of the contents of the foregoing, he, in his capacity as such and with full authority, executed the same voluntarily for and as the act of said corporation on the day the same bears date.

Given under my hand on this 30th day of July, 2013.



Gwyn Michelle Gardner, Notary Signature  
My Commission Expires:  
January 6, 2017  
Page 2 of 6

RECEIVED  
SULLIVAN STATE OFFICE  
2013 AUG -5 P 1:00  
PHOENIX, ARIZONA

**EXHIBIT A**  
**TO NOTICE OF INTENT TO HOLD MINING CLAIMS AND**  
**PAYMENT OF ANNUAL MAINTENANCE FEES**

<u>NO</u>	<u>Current Claimant****</u>	<u>State</u>	<u>County</u>	<u>Claim Name</u>	<u>Claim Type</u>	<u>BLM Serial</u>
1	Georgia-Pacific Gypsum LLC	AZ	MOHAVE	G-P GYP NO 1	LODE	AMC352188
2	Georgia-Pacific Gypsum LLC	AZ	MOHAVE	G-P GYP NO 2	LODE	AMC352189
3	Georgia-Pacific Gypsum LLC	AZ	MOHAVE	G-P GYP NO 3	LODE	AMC352190
4	Georgia-Pacific Gypsum LLC	AZ	MOHAVE	G-P GYP NO 4	LODE	AMC352191
5	Georgia-Pacific Gypsum LLC	AZ	MOHAVE	G-P GYP NO 5	LODE	AMC352192
6	Georgia-Pacific Gypsum LLC	AZ	MOHAVE	G-P GYP NO 6	LODE	AMC352193
7	Georgia-Pacific Gypsum LLC	AZ	MOHAVE	G-P GYP NO 7	LODE	AMC352194
8	Georgia-Pacific Gypsum LLC	AZ	MOHAVE	G-P GYP NO 8	LODE	AMC352195
9	Georgia-Pacific Gypsum LLC	AZ	MOHAVE	G-P GYP NO 9	LODE	AMC352196
10	Georgia-Pacific Gypsum LLC	AZ	MOHAVE	G-P GYP NO 10	LODE	AMC352197
11	Georgia-Pacific Gypsum LLC	AZ	MOHAVE	G-P GYP NO 11	LODE	AMC352198
12	Georgia-Pacific Gypsum LLC	AZ	MOHAVE	G-P GYP NO 12	LODE	AMC352199
13	Georgia-Pacific Gypsum LLC	AZ	MOHAVE	G-P GYP NO 13	LODE	AMC352200
14	Georgia-Pacific Gypsum LLC	AZ	MOHAVE	G-P GYP NO 14	LODE	AMC352201
15	Georgia-Pacific Gypsum LLC	AZ	MOHAVE	G-P GYP NO 15	LODE	AMC352202
16	Georgia-Pacific Gypsum LLC	AZ	MOHAVE	G-P GYP NO 16	LODE	AMC352203
17	Georgia-Pacific Gypsum LLC	AZ	MOHAVE	G-P GYP NO 17	LODE	AMC352204
18	Georgia-Pacific Gypsum LLC	AZ	MOHAVE	G-P GYP NO 18	LODE	AMC352205
19	Georgia-Pacific Gypsum LLC	AZ	MOHAVE	G-P GYP NO 19	LODE	AMC352206
20	Georgia-Pacific Gypsum LLC	AZ	MOHAVE	G-P GYP NO 20	LODE	AMC352207
21	Georgia-Pacific Gypsum LLC	AZ	MOHAVE	G-P GYP NO 21	LODE	AMC352208
22	Georgia-Pacific Gypsum LLC	AZ	MOHAVE	G-P GYP NO 22	LODE	AMC352209
23	Georgia-Pacific Gypsum LLC	AZ	MOHAVE	G-P GYP NO 23	LODE	AMC352210
24	Georgia-Pacific Gypsum LLC	AZ	MOHAVE	G-P GYP NO 24	LODE	AMC352211
25	Georgia-Pacific Gypsum LLC	AZ	MOHAVE	G-P GYP NO 25	LODE	AMC352212
26	Georgia-Pacific Gypsum LLC	AZ	MOHAVE	G-P GYP NO 26	LODE	AMC352213
27	Georgia-Pacific Gypsum LLC	AZ	MOHAVE	G-P GYP NO 27	LODE	AMC352214
28	Georgia-Pacific Gypsum LLC	AZ	MOHAVE	G-P GYP NO 28	LODE	AMC352215
29	Georgia-Pacific Gypsum LLC	AZ	MOHAVE	G-P GYP NO 29	LODE	AMC352216
30	Georgia-Pacific Gypsum LLC	AZ	MOHAVE	G-P GYP NO 30	LODE	AMC352217
31	Georgia-Pacific Gypsum LLC	AZ	MOHAVE	G-P GYP NO 31	LODE	AMC352218
32	Georgia-Pacific Gypsum LLC	AZ	MOHAVE	G-P GYP NO 32	LODE	AMC352219
33	Georgia-Pacific Gypsum LLC	AZ	MOHAVE	G-P GYP NO 34	LODE	AMC352220
34	Georgia-Pacific Gypsum LLC	AZ	MOHAVE	G-P GYP NO 35	LODE	AMC352221
35	Georgia-Pacific Gypsum LLC	AZ	MOHAVE	G-P GYP NO 36	LODE	AMC352222
36	Georgia-Pacific Gypsum LLC	AZ	MOHAVE	G-P GYP NO 37	LODE	AMC352223
37	Georgia-Pacific Gypsum LLC	AZ	MOHAVE	G-P GYP NO 38	LODE	AMC352224
38	Georgia-Pacific Gypsum LLC	AZ	MOHAVE	G-P GYP NO 39	LODE	AMC352225
39	Georgia-Pacific Gypsum LLC	AZ	MOHAVE	G-P GYP NO 40	LODE	AMC352226
40	Georgia-Pacific Gypsum LLC	AZ	MOHAVE	G-P GYP NO 41	LODE	AMC352227
41	Georgia-Pacific Gypsum LLC	AZ	MOHAVE	G-P GYP NO 42	LODE	AMC352228

<u>NO</u>	<u>Current Claimant****</u>	<u>State</u>	<u>County</u>	<u>Claim Name</u>	<u>Claim Type</u>	<u>BLM Serial</u>
42	Georgia-Pacific Gypsum LLC	AZ	MOHAVE	G-P GYP NO 43	LODE	AMC352229
43	Georgia-Pacific Gypsum LLC	AZ	MOHAVE	G-P GYP NO 45	LODE	AMC352230
44	Georgia-Pacific Gypsum LLC	AZ	MOHAVE	G-P GYP NO 46	LODE	AMC352231
45	Georgia-Pacific Gypsum LLC	AZ	MOHAVE	G-P GYP NO 48	LODE	AMC352232
46	Georgia-Pacific Gypsum LLC	AZ	MOHAVE	G-P GYP NO 47	LODE	AMC352233
47	Georgia-Pacific Gypsum LLC	AZ	MOHAVE	G-P GYP NO 49	LODE	AMC352234
48	Georgia-Pacific Gypsum LLC	AZ	MOHAVE	G-P GYP NO 50	LODE	AMC352235
49	Georgia-Pacific Gypsum LLC	AZ	MOHAVE	G-P GYP NO 51	LODE	AMC352236
50	Georgia-Pacific Gypsum LLC	AZ	MOHAVE	G-P GYP NO 52	LODE	AMC352237
51	Georgia-Pacific Gypsum LLC	AZ	MOHAVE	G-P GYP NO 53	LODE	AMC352238
52	Georgia-Pacific Gypsum LLC	AZ	MOHAVE	G-P GYP NO 54	LODE	AMC352239
53	Georgia-Pacific Gypsum LLC	AZ	MOHAVE	G-P GYP NO 57	LODE	AMC352240
54	Georgia-Pacific Gypsum LLC	AZ	MOHAVE	G-P GYP NO 58	LODE	AMC352241
55	Georgia-Pacific Gypsum LLC	AZ	MOHAVE	G-P GYP NO 59	LODE	AMC352242
56	Georgia-Pacific Gypsum LLC	AZ	MOHAVE	G-P GYP NO 60	LODE	AMC352243
57	Georgia-Pacific Gypsum LLC	AZ	MOHAVE	G-P GYP NO 61	LODE	AMC352244
58	Georgia-Pacific Gypsum LLC	AZ	MOHAVE	G-P GYP NO 62	LODE	AMC352245
59	Georgia-Pacific Gypsum LLC	AZ	MOHAVE	G-P GYP NO 63	LODE	AMC352246
60	Georgia-Pacific Gypsum LLC	AZ	MOHAVE	G-P GYP NO 64	LODE	AMC352247
61	Georgia-Pacific Gypsum LLC	AZ	MOHAVE	G-P GYP NO 65	LODE	AMC352248
62	Georgia-Pacific Gypsum LLC	AZ	MOHAVE	G-P GYP NO 66	LODE	AMC352249
63	Georgia-Pacific Gypsum LLC	AZ	MOHAVE	G-P GYP NO 67	LODE	AMC352250
64	Georgia-Pacific Gypsum LLC	AZ	MOHAVE	G-P GYP NO 68	LODE	AMC352251
65	Georgia-Pacific Gypsum LLC	AZ	MOHAVE	G-P GYP NO 69	LODE	AMC352252
66	Georgia-Pacific Gypsum LLC	AZ	MOHAVE	G-P GYP NO 70	LODE	AMC352253
67	Georgia-Pacific Gypsum LLC	AZ	MOHAVE	G-P GYP NO 71	LODE	AMC352254
68	Georgia-Pacific Gypsum LLC	AZ	MOHAVE	G-P GYP NO 72	LODE	AMC352255
69	Georgia-Pacific Gypsum LLC	AZ	MOHAVE	G-P GYP NO 75	LODE	AMC352256
70	Georgia-Pacific Gypsum LLC	AZ	MOHAVE	G-P GYP NO 76	LODE	AMC352257
71	Georgia-Pacific Gypsum LLC	AZ	MOHAVE	G-P GYP NO 77	LODE	AMC352258
72	Georgia-Pacific Gypsum LLC	AZ	MOHAVE	G-P GYP NO 78	LODE	AMC352259
73	Georgia-Pacific Gypsum LLC	AZ	MOHAVE	G-P GYP NO 79	LODE	AMC352260
74	Georgia-Pacific Gypsum LLC	AZ	MOHAVE	G-P GYP NO 80	LODE	AMC352261
75	Georgia-Pacific Gypsum LLC	AZ	MOHAVE	G-P GYP NO 81	LODE	AMC352262
76	Georgia-Pacific Gypsum LLC	AZ	MOHAVE	G-P GYP NO 82	LODE	AMC352263
77	Georgia-Pacific Gypsum LLC	AZ	MOHAVE	G-P GYP NO 85	LODE	AMC352264
78	Georgia-Pacific Gypsum LLC	AZ	MOHAVE	G-P GYP NO 86	LODE	AMC352265
79	Georgia-Pacific Gypsum LLC	AZ	MOHAVE	G-P GYP NO 87	LODE	AMC352266
80	Georgia-Pacific Gypsum LLC	AZ	MOHAVE	G-P GYP NO 88	LODE	AMC352267
81	Georgia-Pacific Gypsum LLC	AZ	MOHAVE	G-P GYP NO 89	LODE	AMC352268
82	Georgia-Pacific Gypsum LLC	AZ	MOHAVE	G-P GYP NO 90	LODE	AMC352269
83	Georgia-Pacific Gypsum LLC	AZ	MOHAVE	G-P GYP NO 91	LODE	AMC352270
84	Georgia-Pacific Gypsum LLC	AZ	MOHAVE	G-P GYP NO 92	LODE	AMC352271
85	Georgia-Pacific Gypsum LLC	AZ	MOHAVE	G-P GYP NO 95	LODE	AMC352272
86	Georgia-Pacific Gypsum LLC	AZ	MOHAVE	G-P GYP NO 96	LODE	AMC352273
87	Georgia-Pacific Gypsum LLC	AZ	MOHAVE	G-P GYP NO 97	LODE	AMC352274

<u>NO</u>	<u>Current Claimant****</u>	<u>State</u>	<u>County</u>	<u>Claim Name</u>	<u>Claim Type</u>	<u>BLM Serial</u>
88	Georgia-Pacific Gypsum LLC	AZ	MOHAVE	G-P GYP NO 98	LODE	AMC352275
89	Georgia-Pacific Gypsum LLC	AZ	MOHAVE	G-P GYP NO 99	LODE	AMC352276
90	Georgia-Pacific Gypsum LLC	AZ	MOHAVE	G-P GYP NO 100	LODE	AMC352277
91	Georgia-Pacific Gypsum LLC	AZ	MOHAVE	G-P GYP NO 104	LODE	AMC352278
92	Georgia-Pacific Gypsum LLC	AZ	MOHAVE	G-P GYP NO 105	LODE	AMC352279
93	Georgia-Pacific Gypsum LLC	AZ	MOHAVE	G-P GYP NO 106	LODE	AMC352280
94	Georgia-Pacific Gypsum LLC	AZ	MOHAVE	G-P GYP NO 107	LODE	AMC352281
95	Georgia-Pacific Gypsum LLC	AZ	MOHAVE	G-P GYP NO 112	LODE	AMC352282
96	Georgia-Pacific Gypsum LLC	AZ	MOHAVE	G-P GYP NO 113	LODE	AMC352283
97	Georgia-Pacific Gypsum LLC	AZ	MOHAVE	G-P GYP NO 114	LODE	AMC352284
98	Georgia-Pacific Gypsum LLC	AZ	MOHAVE	G-P GYP NO 115	LODE	AMC352285
99	Georgia-Pacific Gypsum LLC	AZ	MOHAVE	G-P GYP NO 118	LODE	AMC352286
100	Georgia-Pacific Gypsum LLC	AZ	MOHAVE	G-P GYP NO 119	LODE	AMC352287
101	Georgia-Pacific Gypsum LLC	AZ	MOHAVE	G-P GYP NO 120	LODE	AMC352288
102	Georgia-Pacific Gypsum LLC	AZ	MOHAVE	G-P GYP NO 121	LODE	AMC352290
103	Georgia-Pacific Gypsum LLC	AZ	MOHAVE	G-P GYP NO 122	LODE	AMC352291
104	Georgia-Pacific Gypsum LLC	AZ	MOHAVE	G-P GYP NO 123	LODE	AMC352292
105	Georgia-Pacific Gypsum LLC	AZ	MOHAVE	G-P GYP NO 124	LODE	AMC352293
106	Georgia-Pacific Gypsum LLC	AZ	MOHAVE	G-P GYP NO 125	LODE	AMC352294
107	Georgia-Pacific Gypsum LLC	AZ	MOHAVE	G-P GYP NO 126	LODE	AMC352295
108	Georgia-Pacific Gypsum LLC	AZ	MOHAVE	G-P GYP NO 127	LODE	AMC352296
109	Georgia-Pacific Gypsum LLC	AZ	MOHAVE	G-P GYP NO 128	LODE	AMC352297
110	Georgia-Pacific Gypsum LLC	AZ	MOHAVE	G-P GYP NO 129	LODE	AMC352298
111	Georgia-Pacific Gypsum LLC	AZ	MOHAVE	G-P GYP NO 130	LODE	AMC352299
112	Georgia-Pacific Gypsum LLC	AZ	MOHAVE	GP 131	PLACER	AMC355427
113	Georgia-Pacific Gypsum LLC	AZ	MOHAVE	GP 132	PLACER	AMC355428
114	Georgia-Pacific Gypsum LLC	AZ	MOHAVE	GP 133	PLACER	AMC355429
115	Georgia-Pacific Gypsum LLC	AZ	MOHAVE	GP 134	PLACER	AMC355430
116	Georgia-Pacific Gypsum LLC	AZ	MOHAVE	GP 135	PLACER	AMC355431
117	Georgia-Pacific Gypsum LLC	AZ	MOHAVE	GP 136	PLACER	AMC355432
118	Georgia-Pacific Gypsum LLC	AZ	MOHAVE	GP 137	PLACER	AMC355433
119	Georgia-Pacific Gypsum LLC	AZ	MOHAVE	GP 138	PLACER	AMC355434
120	Georgia-Pacific Gypsum LLC	AZ	MOHAVE	GP 139	PLACER	AMC355435
121	Georgia-Pacific Gypsum LLC	AZ	MOHAVE	GP 140	PLACER	AMC355436
122	Georgia-Pacific Gypsum LLC	AZ	MOHAVE	GP 141	PLACER	AMC355437
123	Georgia-Pacific Gypsum LLC	AZ	MOHAVE	GP 142	PLACER	AMC355438
124	Georgia-Pacific Gypsum LLC	AZ	MOHAVE	GP 143	PLACER	AMC355439
125	Georgia-Pacific Gypsum LLC	AZ	MOHAVE	GP 144	PLACER	AMC355440
126	Georgia-Pacific Gypsum LLC	AZ	MOHAVE	GP 145	PLACER	AMC355441
127	Georgia-Pacific Gypsum LLC	AZ	MOHAVE	GP 146	PLACER	AMC355442
128	Georgia-Pacific Gypsum LLC	AZ	MOHAVE	GP 200	PLACER	AMC363976
129	Georgia-Pacific Gypsum LLC	AZ	MOHAVE	GP 201	PLACER	AMC363977
130	Georgia-Pacific Gypsum LLC	AZ	MOHAVE	GP 202	PLACER	AMC363978
131	Georgia-Pacific Gypsum LLC	AZ	MOHAVE	GP 203	PLACER	AMC363979
132	Georgia-Pacific Gypsum LLC	AZ	MOHAVE	GP 204	PLACER	AMC363980
133	Georgia-Pacific Gypsum LLC	AZ	MOHAVE	GP 205	PLACER	AMC363981

<u>NO</u>	<u>Current Claimant****</u>	<u>State</u>	<u>County</u>	<u>Claim Name</u>	<u>Claim Type</u>	<u>BLM Serial</u>
134	Georgia-Pacific Gypsum LLC	AZ	MOHAVE	GP 206	PLACER	AMC363982
135	Georgia-Pacific Gypsum LLC	AZ	MOHAVE	GP 207	PLACER	AMC363983
136	Georgia-Pacific Gypsum LLC	AZ	MOHAVE	GP 208	PLACER	AMC363984
137	Georgia-Pacific Gypsum LLC	AZ	MOHAVE	GP 209	PLACER	AMC363985
138	Georgia-Pacific Gypsum LLC	AZ	MOHAVE	GP 210	PLACER	AMC363986
139	Georgia-Pacific Gypsum LLC	AZ	MOHAVE	GP 211	PLACER	AMC363987
140	Georgia-Pacific Gypsum LLC	AZ	MOHAVE	GP 212	PLACER	AMC363988
141	Georgia-Pacific Gypsum LLC	AZ	MOHAVE	GP 213	PLACER	AMC363989
142	Georgia-Pacific Gypsum LLC	AZ	MOHAVE	GP 214	PLACER	AMC363990
143	Georgia-Pacific Gypsum LLC	AZ	MOHAVE	GP 215	PLACER	AMC363991
144	Georgia-Pacific Gypsum LLC	AZ	MOHAVE	GP 216	PLACER	AMC363992
145	Georgia-Pacific Gypsum LLC	AZ	MOHAVE	GP 217	PLACER	AMC363993
146	Georgia-Pacific Gypsum LLC	AZ	MOHAVE	GP 218	PLACER	AMC363994
147	Georgia-Pacific Gypsum LLC	AZ	MOHAVE	GP 219	PLACER	AMC363995
148	Georgia-Pacific Gypsum LLC	AZ	MOHAVE	GP 220	PLACER	AMC363996
149	Georgia-Pacific Gypsum LLC	AZ	MOHAVE	GP 221	PLACER	AMC363997
150	Georgia-Pacific Gypsum LLC	AZ	MOHAVE	GP 222	PLACER	AMC363998
151	Georgia-Pacific Gypsum LLC	AZ	MOHAVE	GP 223	PLACER	AMC363999
152	Georgia-Pacific Gypsum LLC	AZ	MOHAVE	GP 224	PLACER	AMC364000
153	Georgia-Pacific Gypsum LLC	AZ	MOHAVE	GP 225	PLACER	AMC364001
154	Georgia-Pacific Gypsum LLC	AZ	MOHAVE	GP 226	PLACER	AMC364002
155	Georgia-Pacific Gypsum LLC	AZ	MOHAVE	GP 227	PLACER	AMC364003
156	Georgia-Pacific Gypsum LLC	AZ	MOHAVE	GP 228	PLACER	AMC364004
157	Georgia-Pacific Gypsum LLC	AZ	MOHAVE	GP 229	PLACER	AMC364005
158	Georgia-Pacific Gypsum LLC	AZ	MOHAVE	GP 230	PLACER	AMC364006

PHOENIX, ARIZONA  
 7:03 AM - 5 P 11:00  
 2014 JUN 11 10:00 AM

**United States Department of the Interior**  
**Bureau of Land Management**  
 LANDS/RECREATION & PLANNING  
 ONE N CENTRAL AVE  
 PHOENIX, AZ 85004 -2203  
 Phone: 602-417-9200

Receipt

No: 2847105

<b>Transaction #:</b> 2932771	
<b>Date of Transaction:</b> 08/05/2013	
<b>CUSTOMER:</b>	
GEORGIA PACIFIC FINANCIAL MANAGEMENT LLC PO BOX 61270 PHOENIX, AZ 85082-1270 US	

LINE #	QTY	DESCRIPTION	REMARKS	UNIT PRICE	TOTAL
1	1.00	LOCATABLE MINERALS / MINING CLAIMS- NOT NEW-UNADJUD, ONE AUTH NO. ONLY / MINING CLAIM MONEY RECEIVED CASES: AMC352188/\$22120.00	MAINT (158) 2014	- n/a -	22120.00
<b>TOTAL:</b>					<b>\$22,120.00</b>

PAYMENT INFORMATION					
1	AMOUNT:	22120.00	POSTMARKED:	N/A	
	TYPE:	CHECK	RECEIVED:	08/05/2013	
	CHECK NO:	0908813721			
	NAME:	GEORGIA PACIFIC FINANCIAL MANAGEMENT LLC PO BOX 61270 PHOENIX AZ 85082-1270 US			

REMARKS

This receipt was generated by the automated BLM Collections and Billing System and is a paper representation of a portion of the official electronic record contained therein.



Amc 352188

Amc 363976

For Recorder Use

AFTER RECORDING RETURN TO:

John Ingram  
Georgia-Pacific-Gypsum LLC  
133 Peachtree Street, N.E., 42<sup>nd</sup> Floor  
Atlanta, Georgia 30303

MOHAVE COUNTY

**AFFIDAVIT OF PAYMENT OF CLAIM MAINTENANCE FEES  
AND NOTICE OF INTENT TO HOLD UNPATENTED  
MINING CLAIMS FOR SEPTEMBER 1, 2012 THROUGH  
SEPTEMBER 1, 2013**

~~Amc 352299~~  
Amc 355427  
RECEIVED  
BLM AZ STATE OFFICE  
2012 AUG - 6 P 1:49  
PHOENIX, ARIZONA

The undersigned, on behalf of Georgia-Pacific-Gypsum LLC (G-P), 133 Peachtree Street, N.E., Atlanta, Georgia 30303, acquainted with said matters, being first duly sworn, deposes and says that he is a citizen of the United States and more than eighteen years of age, and pursuant to 30 U.S.C. Section 28f to 28k and 43 C.F.R. Part 3830 (and, to the extent applicable to any of the Claim(s), the Act of August 11, 1955, 69 Stat. 681 and 43 C.F.R. part 3730, and the act of April 8, 1948, 62 Stat. 162 and 43 C.F.R. Subpart 3821), in lieu of the suspended assessment work and filing requirements of 30 U.S.C. Section 28-28e and 43 U.S.C. Section 1744(a) and (c):

- 1) One Hundred Forty Dollars were paid by G-P for the assessment year ending at 12:00 noon on September 1, 2012 for each non-exempt mining claim, mill site or tunnel site.
- 2) With this filing to the Bureau of land Management of One Hundred Forty Dollars (\$140) in maintenance fees are herein paid by G-P for the assessment year ending at 12:00 noon on September 1, 2013 for each of the mining claims further described on exhibit "A" attached hereto and made a part hereof by this reference. Said fees were paid in lieu of the annual assessment work requirements and were paid for the claims described herein which are owned, worked controlled and claimed by G-P for the valuable minerals contained therein, and it is the intent of G-P to hold and develop these unpatented mining claims for itself or for the benefit of the owner, Georgia-Pacific-Gypsum LLC whose address is 133 Peachtree Street, N.E. Atlanta, Georgia 30303

**Maintenance Fee payment of \$140 per claim/site -- pursuant to Regulation 43 CFR 3830.21(d), 74 FR 30961, June 29, 2009, and 43 CFR 3834.11(a)(2).**

ENTERED IN COMPUTER

28 8-17-12

**BLM MAINTENANCE FEE(S) in the amount of \$22,120.00 (twenty two thousand one hundred twenty and no/100) is paid for the 158 mining claim/site(s) described in Exhibit A of this document.**

Dated as of 2 July, 2012

GEORGIA-PACIFIC GYPSUM LLC


By: William E. Barger  
William E. Barger, General Manager of Mining – Gypsum

STATE OF Utah )  
COUNTY OF Wasatch )

I, the undersigned authority, a Notary Public, in and for said County, in said State, hereby certify that William E. Barger, whose name as General Manager of Mining – Gypsum of Georgia-Pacific Gypsum LLC, is signed to the foregoing, and who is known to me, acknowledged before me on this day that, being informed of the contents of the foregoing, he, in his capacity as such and with full authority, executed the same voluntarily for and as the act of said corporation on the day the same bears date.

Given under my hand on this 2nd day of July, 2012.

Julie C. Giles, Notary Signature  
My Commission Expires: 09-27-2014



RECEIVED  
BLM AZ STATE OFFICE  
2012 AUG -6 P 1:49  
PHOENIX, ARIZONA

NO. OF CLAIMS 158  
AMOUNT 22,120.00  
RECEIPT NO. 2623787  
INIT. EBG

\*\* BLM-ASO\*\*

**EXHIBIT A**  
**TO NOTICE OF INTENT TO HOLD MINING CLAIMS AND**  
**PAYMENT OF ANNUAL MAINTENANCE FEES**

<u>NO</u>	<u>Current Claimant****</u>	<u>State</u>	<u>County</u>	<u>Claim Name</u>	<u>Claim Type</u>	<u>BLM Serial</u>
1	Georgia-Pacific Gypsum LLC	AZ	MOHAVE	G-P GYP NO 1	LODE	AMC352188
2	Georgia-Pacific Gypsum LLC	AZ	MOHAVE	G-P GYP NO 2	LODE	AMC352189
3	Georgia-Pacific Gypsum LLC	AZ	MOHAVE	G-P GYP NO 3	LODE	AMC352190
4	Georgia-Pacific Gypsum LLC	AZ	MOHAVE	G-P GYP NO 4	LODE	AMC352191
5	Georgia-Pacific Gypsum LLC	AZ	MOHAVE	G-P GYP NO 5	LODE	AMC352192
6	Georgia-Pacific Gypsum LLC	AZ	MOHAVE	G-P GYP NO 6	LODE	AMC352193
7	Georgia-Pacific Gypsum LLC	AZ	MOHAVE	G-P GYP NO 7	LODE	AMC352194
8	Georgia-Pacific Gypsum LLC	AZ	MOHAVE	G-P GYP NO 8	LODE	AMC352195
9	Georgia-Pacific Gypsum LLC	AZ	MOHAVE	G-P GYP NO 9	LODE	AMC352196
10	Georgia-Pacific Gypsum LLC	AZ	MOHAVE	G-P GYP NO 10	LODE	AMC352197
11	Georgia-Pacific Gypsum LLC	AZ	MOHAVE	G-P GYP NO 11	LODE	AMC352198
12	Georgia-Pacific Gypsum LLC	AZ	MOHAVE	G-P GYP NO 12	LODE	AMC352199
13	Georgia-Pacific Gypsum LLC	AZ	MOHAVE	G-P GYP NO 13	LODE	AMC352200
14	Georgia-Pacific Gypsum LLC	AZ	MOHAVE	G-P GYP NO 14	LODE	AMC352201
15	Georgia-Pacific Gypsum LLC	AZ	MOHAVE	G-P GYP NO 15	LODE	AMC352202
16	Georgia-Pacific Gypsum LLC	AZ	MOHAVE	G-P GYP NO 16	LODE	AMC352203
17	Georgia-Pacific Gypsum LLC	AZ	MOHAVE	G-P GYP NO 17	LODE	AMC352204
18	Georgia-Pacific Gypsum LLC	AZ	MOHAVE	G-P GYP NO 18	LODE	AMC352205
19	Georgia-Pacific Gypsum LLC	AZ	MOHAVE	G-P GYP NO 19	LODE	AMC352206
20	Georgia-Pacific Gypsum LLC	AZ	MOHAVE	G-P GYP NO 20	LODE	AMC352207
21	Georgia-Pacific Gypsum LLC	AZ	MOHAVE	G-P GYP NO 21	LODE	AMC352208
22	Georgia-Pacific Gypsum LLC	AZ	MOHAVE	G-P GYP NO 22	LODE	AMC352209
23	Georgia-Pacific Gypsum LLC	AZ	MOHAVE	G-P GYP NO 23	LODE	AMC352210
24	Georgia-Pacific Gypsum LLC	AZ	MOHAVE	G-P GYP NO 24	LODE	AMC352211
25	Georgia-Pacific Gypsum LLC	AZ	MOHAVE	G-P GYP NO 25	LODE	AMC352212
26	Georgia-Pacific Gypsum LLC	AZ	MOHAVE	G-P GYP NO 26	LODE	AMC352213
27	Georgia-Pacific Gypsum LLC	AZ	MOHAVE	G-P GYP NO 27	LODE	AMC352214
28	Georgia-Pacific Gypsum LLC	AZ	MOHAVE	G-P GYP NO 28	LODE	AMC352215
29	Georgia-Pacific Gypsum LLC	AZ	MOHAVE	G-P GYP NO 29	LODE	AMC352216
30	Georgia-Pacific Gypsum LLC	AZ	MOHAVE	G-P GYP NO 30	LODE	AMC352217
31	Georgia-Pacific Gypsum LLC	AZ	MOHAVE	G-P GYP NO 31	LODE	AMC352218
32	Georgia-Pacific Gypsum LLC	AZ	MOHAVE	G-P GYP NO 32	LODE	AMC352219
33	Georgia-Pacific Gypsum LLC	AZ	MOHAVE	G-P GYP NO 34	LODE	AMC352220
34	Georgia-Pacific Gypsum LLC	AZ	MOHAVE	G-P GYP NO 35	LODE	AMC352221
35	Georgia-Pacific Gypsum LLC	AZ	MOHAVE	G-P GYP NO 36	LODE	AMC352222
36	Georgia-Pacific Gypsum LLC	AZ	MOHAVE	G-P GYP NO 37	LODE	AMC352223
37	Georgia-Pacific Gypsum LLC	AZ	MOHAVE	G-P GYP NO 38	LODE	AMC352224
38	Georgia-Pacific Gypsum LLC	AZ	MOHAVE	G-P GYP NO 39	LODE	AMC352225
39	Georgia-Pacific Gypsum LLC	AZ	MOHAVE	G-P GYP NO 40	LODE	AMC352226
40	Georgia-Pacific Gypsum LLC	AZ	MOHAVE	G-P GYP NO 41	LODE	AMC352227
41	Georgia-Pacific Gypsum LLC	AZ	MOHAVE	G-P GYP NO 42	LODE	AMC352228

RECEIVED  
 BLM AZ STATE OFFICE

<u>NO</u>	<u>Current Claimant****</u>	<u>State</u>	<u>County</u>	<u>Claim Name</u>	<u>Claim Type</u>	<u>BLM Serial</u>
42	Georgia-Pacific Gypsum LLC	AZ	MOHAVE	G-P GYP NO 43	LODE	AMC352229
43	Georgia-Pacific Gypsum LLC	AZ	MOHAVE	G-P GYP NO 45	LODE	AMC352230
44	Georgia-Pacific Gypsum LLC	AZ	MOHAVE	G-P GYP NO 46	LODE	AMC352231
45	Georgia-Pacific Gypsum LLC	AZ	MOHAVE	G-P GYP NO 48	LODE	AMC352232
46	Georgia-Pacific Gypsum LLC	AZ	MOHAVE	G-P GYP NO 47	LODE	AMC352233
47	Georgia-Pacific Gypsum LLC	AZ	MOHAVE	G-P GYP NO 49	LODE	AMC352234
48	Georgia-Pacific Gypsum LLC	AZ	MOHAVE	G-P GYP NO 50	LODE	AMC352235
49	Georgia-Pacific Gypsum LLC	AZ	MOHAVE	G-P GYP NO 51	LODE	AMC352236
50	Georgia-Pacific Gypsum LLC	AZ	MOHAVE	G-P GYP NO 52	LODE	AMC352237
51	Georgia-Pacific Gypsum LLC	AZ	MOHAVE	G-P GYP NO 53	LODE	AMC352238
52	Georgia-Pacific Gypsum LLC	AZ	MOHAVE	G-P GYP NO 54	LODE	AMC352239
53	Georgia-Pacific Gypsum LLC	AZ	MOHAVE	G-P GYP NO 57	LODE	AMC352240
54	Georgia-Pacific Gypsum LLC	AZ	MOHAVE	G-P GYP NO 58	LODE	AMC352241
55	Georgia-Pacific Gypsum LLC	AZ	MOHAVE	G-P GYP NO 59	LODE	AMC352242
56	Georgia-Pacific Gypsum LLC	AZ	MOHAVE	G-P GYP NO 60	LODE	AMC352243
57	Georgia-Pacific Gypsum LLC	AZ	MOHAVE	G-P GYP NO 61	LODE	AMC352244
58	Georgia-Pacific Gypsum LLC	AZ	MOHAVE	G-P GYP NO 62	LODE	AMC352245
59	Georgia-Pacific Gypsum LLC	AZ	MOHAVE	G-P GYP NO 63	LODE	AMC352246
60	Georgia-Pacific Gypsum LLC	AZ	MOHAVE	G-P GYP NO 64	LODE	AMC352247
61	Georgia-Pacific Gypsum LLC	AZ	MOHAVE	G-P GYP NO 65	LODE	AMC352248
62	Georgia-Pacific Gypsum LLC	AZ	MOHAVE	G-P GYP NO 66	LODE	AMC352249
63	Georgia-Pacific Gypsum LLC	AZ	MOHAVE	G-P GYP NO 67	LODE	AMC352250
64	Georgia-Pacific Gypsum LLC	AZ	MOHAVE	G-P GYP NO 68	LODE	AMC352251
65	Georgia-Pacific Gypsum LLC	AZ	MOHAVE	G-P GYP NO 69	LODE	AMC352252
66	Georgia-Pacific Gypsum LLC	AZ	MOHAVE	G-P GYP NO 70	LODE	AMC352253
67	Georgia-Pacific Gypsum LLC	AZ	MOHAVE	G-P GYP NO 71	LODE	AMC352254
68	Georgia-Pacific Gypsum LLC	AZ	MOHAVE	G-P GYP NO 72	LODE	AMC352255
69	Georgia-Pacific Gypsum LLC	AZ	MOHAVE	G-P GYP NO 75	LODE	AMC352256
70	Georgia-Pacific Gypsum LLC	AZ	MOHAVE	G-P GYP NO 76	LODE	AMC352257
71	Georgia-Pacific Gypsum LLC	AZ	MOHAVE	G-P GYP NO 77	LODE	AMC352258
72	Georgia-Pacific Gypsum LLC	AZ	MOHAVE	G-P GYP NO 78	LODE	AMC352259
73	Georgia-Pacific Gypsum LLC	AZ	MOHAVE	G-P GYP NO 79	LODE	AMC352260
74	Georgia-Pacific Gypsum LLC	AZ	MOHAVE	G-P GYP NO 80	LODE	AMC352261
75	Georgia-Pacific Gypsum LLC	AZ	MOHAVE	G-P GYP NO 81	LODE	AMC352262
76	Georgia-Pacific Gypsum LLC	AZ	MOHAVE	G-P GYP NO 82	LODE	AMC352263
77	Georgia-Pacific Gypsum LLC	AZ	MOHAVE	G-P GYP NO 85	LODE	AMC352264
78	Georgia-Pacific Gypsum LLC	AZ	MOHAVE	G-P GYP NO 86	LODE	AMC352265
79	Georgia-Pacific Gypsum LLC	AZ	MOHAVE	G-P GYP NO 87	LODE	AMC352266
80	Georgia-Pacific Gypsum LLC	AZ	MOHAVE	G-P GYP NO 88	LODE	AMC352267
81	Georgia-Pacific Gypsum LLC	AZ	MOHAVE	G-P GYP NO 89	LODE	AMC352268
82	Georgia-Pacific Gypsum LLC	AZ	MOHAVE	G-P GYP NO 90	LODE	AMC352269
83	Georgia-Pacific Gypsum LLC	AZ	MOHAVE	G-P GYP NO 91	LODE	AMC352270
84	Georgia-Pacific Gypsum LLC	AZ	MOHAVE	G-P GYP NO 92	LODE	AMC352271
85	Georgia-Pacific Gypsum LLC	AZ	MOHAVE	G-P GYP NO 95	LODE	AMC352272
86	Georgia-Pacific Gypsum LLC	AZ	MOHAVE	G-P GYP NO 96	LODE	AMC352273
87	Georgia-Pacific Gypsum LLC	AZ	MOHAVE	G-P GYP NO 97	LODE	AMC352274

RECEIVED  
 BLM AZ STATE OFFICE  
 Page 4 of 6

<u>NO</u>	<u>Current Claimant****</u>	<u>State</u>	<u>County</u>	<u>Claim Name</u>	<u>Claim Type</u>	<u>BLM Serial</u>
88	Georgia-Pacific Gypsum LLC	AZ	MOHAVE	G-P GYP NO 98	LODE	AMC352275
89	Georgia-Pacific Gypsum LLC	AZ	MOHAVE	G-P GYP NO 99	LODE	AMC352276
90	Georgia-Pacific Gypsum LLC	AZ	MOHAVE	G-P GYP NO 100	LODE	AMC352277
91	Georgia-Pacific Gypsum LLC	AZ	MOHAVE	G-P GYP NO 104	LODE	AMC352278
92	Georgia-Pacific Gypsum LLC	AZ	MOHAVE	G-P GYP NO 105	LODE	AMC352279
93	Georgia-Pacific Gypsum LLC	AZ	MOHAVE	G-P GYP NO 106	LODE	AMC352280
94	Georgia-Pacific Gypsum LLC	AZ	MOHAVE	G-P GYP NO 107	LODE	AMC352281
95	Georgia-Pacific Gypsum LLC	AZ	MOHAVE	G-P GYP NO 112	LODE	AMC352282
96	Georgia-Pacific Gypsum LLC	AZ	MOHAVE	G-P GYP NO 113	LODE	AMC352283
97	Georgia-Pacific Gypsum LLC	AZ	MOHAVE	G-P GYP NO 114	LODE	AMC352284
98	Georgia-Pacific Gypsum LLC	AZ	MOHAVE	G-P GYP NO 115	LODE	AMC352285
99	Georgia-Pacific Gypsum LLC	AZ	MOHAVE	G-P GYP NO 118	LODE	AMC352286
100	Georgia-Pacific Gypsum LLC	AZ	MOHAVE	G-P GYP NO 119	LODE	AMC352287
101	Georgia-Pacific Gypsum LLC	AZ	MOHAVE	G-P GYP NO 120	LODE	AMC352288
102	Georgia-Pacific Gypsum LLC	AZ	MOHAVE	G-P GYP NO 121	LODE	AMC352290
103	Georgia-Pacific Gypsum LLC	AZ	MOHAVE	G-P GYP NO 122	LODE	AMC352291
104	Georgia-Pacific Gypsum LLC	AZ	MOHAVE	G-P GYP NO 123	LODE	AMC352292
105	Georgia-Pacific Gypsum LLC	AZ	MOHAVE	G-P GYP NO 124	LODE	AMC352293
106	Georgia-Pacific Gypsum LLC	AZ	MOHAVE	G-P GYP NO 125	LODE	AMC352294
107	Georgia-Pacific Gypsum LLC	AZ	MOHAVE	G-P GYP NO 126	LODE	AMC352295
108	Georgia-Pacific Gypsum LLC	AZ	MOHAVE	G-P GYP NO 127	LODE	AMC352296
109	Georgia-Pacific Gypsum LLC	AZ	MOHAVE	G-P GYP NO 128	LODE	AMC352297
110	Georgia-Pacific Gypsum LLC	AZ	MOHAVE	G-P GYP NO 129	LODE	AMC352298
111	Georgia-Pacific Gypsum LLC	AZ	MOHAVE	G-P GYP NO 130	LODE	AMC352299
112	Georgia-Pacific Gypsum LLC	AZ	MOHAVE	GP 131	PLACER	AMC355427
113	Georgia-Pacific Gypsum LLC	AZ	MOHAVE	GP 132	PLACER	AMC355428
114	Georgia-Pacific Gypsum LLC	AZ	MOHAVE	GP 133	PLACER	AMC355429
115	Georgia-Pacific Gypsum LLC	AZ	MOHAVE	GP 134	PLACER	AMC355430
116	Georgia-Pacific Gypsum LLC	AZ	MOHAVE	GP 135	PLACER	AMC355431
117	Georgia-Pacific Gypsum LLC	AZ	MOHAVE	GP 136	PLACER	AMC355432
118	Georgia-Pacific Gypsum LLC	AZ	MOHAVE	GP 137	PLACER	AMC355433
119	Georgia-Pacific Gypsum LLC	AZ	MOHAVE	GP 138	PLACER	AMC355434
120	Georgia-Pacific Gypsum LLC	AZ	MOHAVE	GP 139	PLACER	AMC355435
121	Georgia-Pacific Gypsum LLC	AZ	MOHAVE	GP 140	PLACER	AMC355436
122	Georgia-Pacific Gypsum LLC	AZ	MOHAVE	GP 141	PLACER	AMC355437
123	Georgia-Pacific Gypsum LLC	AZ	MOHAVE	GP 142	PLACER	AMC355438
124	Georgia-Pacific Gypsum LLC	AZ	MOHAVE	GP 143	PLACER	AMC355439
125	Georgia-Pacific Gypsum LLC	AZ	MOHAVE	GP 144	PLACER	AMC355440
126	Georgia-Pacific Gypsum LLC	AZ	MOHAVE	GP 145	PLACER	AMC355441
127	Georgia-Pacific Gypsum LLC	AZ	MOHAVE	GP 146	PLACER	AMC355442
128	Georgia-Pacific Gypsum LLC	AZ	MOHAVE	GP 200	PLACER	AMC363976
129	Georgia-Pacific Gypsum LLC	AZ	MOHAVE	GP 201	PLACER	AMC363977
130	Georgia-Pacific Gypsum LLC	AZ	MOHAVE	GP 202	PLACER	AMC363978
131	Georgia-Pacific Gypsum LLC	AZ	MOHAVE	GP 203	PLACER	AMC363979
132	Georgia-Pacific Gypsum LLC	AZ	MOHAVE	GP 204	PLACER	AMC363980
133	Georgia-Pacific Gypsum LLC	AZ	MOHAVE	GP 205	PLACER	AMC363981

20 ac. ea

Page 5 of 6  
 RECEIVED  
 BLM AZ STATE OFFICE

PHOENIX ARIZONA  
 2012 APR 11 11:11 AM

<u>NO</u>	<u>Current Claimant****</u>	<u>State</u>	<u>County</u>	<u>Claim Name</u>	<u>Claim Type</u>	<u>BLM Serial</u>
134	Georgia-Pacific Gypsum LLC	AZ	MOHAVE	GP 206	PLACER	AMC363982
135	Georgia-Pacific Gypsum LLC	AZ	MOHAVE	GP 207	PLACER	AMC363983
136	Georgia-Pacific Gypsum LLC	AZ	MOHAVE	GP 208	PLACER	AMC363984
137	Georgia-Pacific Gypsum LLC	AZ	MOHAVE	GP 209	PLACER	AMC363985
138	Georgia-Pacific Gypsum LLC	AZ	MOHAVE	GP 210	PLACER	AMC363986
139	Georgia-Pacific Gypsum LLC	AZ	MOHAVE	GP 211	PLACER	AMC363987
140	Georgia-Pacific Gypsum LLC	AZ	MOHAVE	GP 212	PLACER	AMC363988
141	Georgia-Pacific Gypsum LLC	AZ	MOHAVE	GP 213	PLACER	AMC363989
142	Georgia-Pacific Gypsum LLC	AZ	MOHAVE	GP 214	PLACER	AMC363990
143	Georgia-Pacific Gypsum LLC	AZ	MOHAVE	GP 215	PLACER	AMC363991
144	Georgia-Pacific Gypsum LLC	AZ	MOHAVE	GP 216	PLACER	AMC363992
145	Georgia-Pacific Gypsum LLC	AZ	MOHAVE	GP 217	PLACER	AMC363993
146	Georgia-Pacific Gypsum LLC	AZ	MOHAVE	GP 218	PLACER	AMC363994
147	Georgia-Pacific Gypsum LLC	AZ	MOHAVE	GP 219	PLACER	AMC363995
148	Georgia-Pacific Gypsum LLC	AZ	MOHAVE	GP 220	PLACER	AMC363996
149	Georgia-Pacific Gypsum LLC	AZ	MOHAVE	GP 221	PLACER	AMC363997
150	Georgia-Pacific Gypsum LLC	AZ	MOHAVE	GP 222	PLACER	AMC363998
151	Georgia-Pacific Gypsum LLC	AZ	MOHAVE	GP 223	PLACER	AMC363999
152	Georgia-Pacific Gypsum LLC	AZ	MOHAVE	GP 224	PLACER	AMC364000
153	Georgia-Pacific Gypsum LLC	AZ	MOHAVE	GP 225	PLACER	AMC364001
154	Georgia-Pacific Gypsum LLC	AZ	MOHAVE	GP 226	PLACER	AMC364002
155	Georgia-Pacific Gypsum LLC	AZ	MOHAVE	GP 227	PLACER	AMC364003
156	Georgia-Pacific Gypsum LLC	AZ	MOHAVE	GP 228	PLACER	AMC364004
157	Georgia-Pacific Gypsum LLC	AZ	MOHAVE	GP 229	PLACER	AMC364005
158	Georgia-Pacific Gypsum LLC	AZ	MOHAVE	GP 230	PLACER	AMC364006

70 000

RECEIVED  
BLM AZ STATE OFFICE  
2012 AUG - 6 P 1:49  
PHOENIX, ARIZONA

**United States Department of the Interior**  
**Bureau of Land Management**  
 LANDS/RECREATION & PLANNING  
 ONE N CENTRAL AVE  
 PHOENIX, AZ 85004 -2203  
 Phone: 602-417-9200

Receipt

No: 2623787

<b>Transaction #:</b> 2704168	
<b>Date of Transaction:</b> 08/06/2012	
CUSTOMER:	
GEORGIA PACIFIC GYPSUM LLC 133 PEACHTREE ST NE FLOOR 8 ATLANTA,GA 30303-1808 US	

LINE #	QTY	DESCRIPTION	REMARKS	UNIT PRICE	TOTAL
1	1.00	LOCATABLE MINERALS / MINING CLAIMS- NOT NEW-UNADJUD, ONE AUTH NO. ONLY / MINING CLAIM MONEY RECEIVED CASES: AMC352188/\$22120.00	2013 MAINT (158)	- n/a -	22120.00
<b>TOTAL:</b>					<b>\$22,120.00</b>

PAYMENT INFORMATION			
1	AMOUNT:	22120.00	POSTMARKED: N/A
	TYPE:	CHECK	RECEIVED: 08/06/2012
	CHECK NO:	0908563003	
	NAME:	GEORGIA PACIFIC GYPSUM LLC 133 PEACHTREE ST NE FLOOR 8 ATLANTA GA 30303-1808 US	

REMARKS

This receipt was generated by the automated BLM Collections and Billing System and is a paper representation of a portion of the official electronic record contained therein.

For Recorder Use

Amc 352188

355427

363976

AFTER RECORDING RETURN TO:

John Ingram  
Georgia-Pacific-Gypsum LLC  
133 Peachtree Street, N.E., 42<sup>nd</sup> Floor  
Atlanta, Georgia 30303

MOHAVE COUNTY

**AFFIDAVIT OF PAYMENT OF CLAIM MAINTENANCE FEES  
AND NOTICE OF INTENT TO HOLD UNPATENTED  
MINING CLAIMS FOR SEPTEMBER 1, 2011 THROUGH  
SEPTEMBER 1, 2012**

The undersigned, on behalf of Georgia-Pacific-Gypsum LLC (G-P), 133 Peachtree Street, N.E., Atlanta, Georgia 30303, acquainted with said matters, being first duly sworn, deposes and says that he is a citizen of the United States and more than eighteen years of age, and pursuant to 30 U.S.C. Section 28f to 28k and 43 C.F.R. Part 3830 (and, to the extent applicable to any of the Claim(s), the Act of August 11, 1955, 69 Stat. 681 and 43 C.F.R. part 3730, and the act of April 8, 1948, 62 Stat. 162 and 43 C.F.R. Subpart 3821), in lieu of the suspended assessment work and filling requirements of 30 U.S.C. Section 28-28e and 43 U.S.C. Section 1744(a) and (c):

- 1) One Hundred Forty Dollars were paid by G-P for the assessment year ending and 12:00 noon on September 1, 2011 for each non-exempt mining claim, mill site or tunnel site.
- 2) With this filing to the Bureau of Land Management of One Hundred Forty Dollars (\$140) in maintenance fees are herein paid by G-P for the assessment year ending at 12:00 noon on September 1, 2012 for each of the mining claims further described on exhibit "A" attached hereto and made a part hereof by this reference. Said fees were paid in lieu of the annual assessment work requirements and were paid for the claims described herein which are owned, worked controlled and claimed by G-P for the valuable minerals contained therein, and it is the intent of G-P to hold and develop these unpatented mining claims for itself or for the benefit of the owner, Georgia-Pacific-Gypsum LLC whose address is 133 Peachtree Street, N.E. Atlanta, Georgia 30303

**Maintenance Fee payment of \$140 per claim/site -- pursuant to Regulation 43 CFR 3830.21(d), 74 FR 30961, June 29, 2009, and 43 CFR 3834.11(a)(2).**

**BLM MAINTENANCE FEE(S) in the amount of \$22,120.00 (twenty two thousand one hundred twenty and no/100) is paid for the 158 mining claim/site(s) described in Exhibit A of this document.**

NO. OF CLAIMS 158  
 AMOUNT \$22,120.00  
 RECEIPT NO. 2395934  
 INIT. [Signature]

**\*\* BLM-ASO\*\***

**ENTERED INTO COMPUTER**

AUG 04 2011 *PB*

NO. 158  
2011 AUG - 3 P 12:30  
RECEIVED  
BLM STATE OFFICE



Dated as of 29 July, 2011

GEORGIA-PACIFIC GYPSUM LLC


By: William E. Barger  
William E. Barger, General Manager of Mining – Gypsum

STATE OF Utah )  
 )  
COUNTY OF Wasatch )

I, the undersigned authority, a Notary Public, in and for said County, in said State, hereby certify that William E. Barger, whose name as General Manager of Mining – Gypsum of Georgia-Pacific Gypsum LLC, is signed to the foregoing, and who is known to me, acknowledged before me on this day that, being informed of the contents of the foregoing, he, in his capacity as such and with full authority, executed the same voluntarily for and as the act of said corporation on the day the same bears date.

Given under my hand on this 29<sup>th</sup> day of July, 2011.

Kristy Tatton, Notary Signature  
My Commission Expires: 8-8-13



RECEIVED  
NOTARY PUBLIC OFFICE  
2011 AUG - 3 P 12:30  
PHOENIX, ARIZONA

**EXHIBIT A**  
**TO NOTICE OF INTENT TO HOLD MINING CLAIMS AND**  
**PAYMENT OF ANNUAL MAINTENANCE FEES**

<u>NO</u>	<u>Current Claimant****</u>	<u>State</u>	<u>County</u>	<u>Claim Name</u>	<u>Claim Type</u>	<u>BLM Serial</u>
1	Georgia-Pacific Gypsum LLC	AZ	MOHAVE	G-P GYP NO 1	LODE	AMC352188
2	Georgia-Pacific Gypsum LLC	AZ	MOHAVE	G-P GYP NO 2	LODE	AMC352189
3	Georgia-Pacific Gypsum LLC	AZ	MOHAVE	G-P GYP NO 3	LODE	AMC352190
4	Georgia-Pacific Gypsum LLC	AZ	MOHAVE	G-P GYP NO 4	LODE	AMC352191
5	Georgia-Pacific Gypsum LLC	AZ	MOHAVE	G-P GYP NO 5	LODE	AMC352192
6	Georgia-Pacific Gypsum LLC	AZ	MOHAVE	G-P GYP NO 6	LODE	AMC352193
7	Georgia-Pacific Gypsum LLC	AZ	MOHAVE	G-P GYP NO 7	LODE	AMC352194
8	Georgia-Pacific Gypsum LLC	AZ	MOHAVE	G-P GYP NO 8	LODE	AMC352195
9	Georgia-Pacific Gypsum LLC	AZ	MOHAVE	G-P GYP NO 9	LODE	AMC352196
10	Georgia-Pacific Gypsum LLC	AZ	MOHAVE	G-P GYP NO 10	LODE	AMC352197
11	Georgia-Pacific Gypsum LLC	AZ	MOHAVE	G-P GYP NO 11	LODE	AMC352198
12	Georgia-Pacific Gypsum LLC	AZ	MOHAVE	G-P GYP NO 12	LODE	AMC352199
13	Georgia-Pacific Gypsum LLC	AZ	MOHAVE	G-P GYP NO 13	LODE	AMC352200
14	Georgia-Pacific Gypsum LLC	AZ	MOHAVE	G-P GYP NO 14	LODE	AMC352201
15	Georgia-Pacific Gypsum LLC	AZ	MOHAVE	G-P GYP NO 15	LODE	AMC352202
16	Georgia-Pacific Gypsum LLC	AZ	MOHAVE	G-P GYP NO 16	LODE	AMC352203
17	Georgia-Pacific Gypsum LLC	AZ	MOHAVE	G-P GYP NO 17	LODE	AMC352204
18	Georgia-Pacific Gypsum LLC	AZ	MOHAVE	G-P GYP NO 18	LODE	AMC352205
19	Georgia-Pacific Gypsum LLC	AZ	MOHAVE	G-P GYP NO 19	LODE	AMC352206
20	Georgia-Pacific Gypsum LLC	AZ	MOHAVE	G-P GYP NO 20	LODE	AMC352207
21	Georgia-Pacific Gypsum LLC	AZ	MOHAVE	G-P GYP NO 21	LODE	AMC352208
22	Georgia-Pacific Gypsum LLC	AZ	MOHAVE	G-P GYP NO 22	LODE	AMC352209
23	Georgia-Pacific Gypsum LLC	AZ	MOHAVE	G-P GYP NO 23	LODE	AMC352210
24	Georgia-Pacific Gypsum LLC	AZ	MOHAVE	G-P GYP NO 24	LODE	AMC352211
25	Georgia-Pacific Gypsum LLC	AZ	MOHAVE	G-P GYP NO 25	LODE	AMC352212
26	Georgia-Pacific Gypsum LLC	AZ	MOHAVE	G-P GYP NO 26	LODE	AMC352213
27	Georgia-Pacific Gypsum LLC	AZ	MOHAVE	G-P GYP NO 27	LODE	AMC352214
28	Georgia-Pacific Gypsum LLC	AZ	MOHAVE	G-P GYP NO 28	LODE	AMC352215
29	Georgia-Pacific Gypsum LLC	AZ	MOHAVE	G-P GYP NO 29	LODE	AMC352216
30	Georgia-Pacific Gypsum LLC	AZ	MOHAVE	G-P GYP NO 30	LODE	AMC352217
31	Georgia-Pacific Gypsum LLC	AZ	MOHAVE	G-P GYP NO 31	LODE	AMC352218
32	Georgia-Pacific Gypsum LLC	AZ	MOHAVE	G-P GYP NO 32	LODE	AMC352219
33	Georgia-Pacific Gypsum LLC	AZ	MOHAVE	G-P GYP NO 34	LODE	AMC352220
34	Georgia-Pacific Gypsum LLC	AZ	MOHAVE	G-P GYP NO 35	LODE	AMC352221
35	Georgia-Pacific Gypsum LLC	AZ	MOHAVE	G-P GYP NO 36	LODE	AMC352222
36	Georgia-Pacific Gypsum LLC	AZ	MOHAVE	G-P GYP NO 37	LODE	AMC352223
37	Georgia-Pacific Gypsum LLC	AZ	MOHAVE	G-P GYP NO 38	LODE	AMC352224
38	Georgia-Pacific Gypsum LLC	AZ	MOHAVE	G-P GYP NO 39	LODE	AMC352225
39	Georgia-Pacific Gypsum LLC	AZ	MOHAVE	G-P GYP NO 40	LODE	AMC352226
40	Georgia-Pacific Gypsum LLC	AZ	MOHAVE	G-P GYP NO 41	LODE	AMC352227
41	Georgia-Pacific Gypsum LLC	AZ	MOHAVE	G-P GYP NO 42	LODE	AMC352228

12-30  
 12-30  
 12-30

<u>NO</u>	<u>Current Claimant****</u>	<u>State</u>	<u>County</u>	<u>Claim Name</u>	<u>Claim Type</u>	<u>BLM Serial</u>
42	Georgia-Pacific Gypsum LLC	AZ	MOHAVE	G-P GYP NO 43	LODE	AMC352229
43	Georgia-Pacific Gypsum LLC	AZ	MOHAVE	G-P GYP NO 45	LODE	AMC352230
44	Georgia-Pacific Gypsum LLC	AZ	MOHAVE	G-P GYP NO 46	LODE	AMC352231
45	Georgia-Pacific Gypsum LLC	AZ	MOHAVE	G-P GYP NO 48	LODE	AMC352232
46	Georgia-Pacific Gypsum LLC	AZ	MOHAVE	G-P GYP NO 47	LODE	AMC352233
47	Georgia-Pacific Gypsum LLC	AZ	MOHAVE	G-P GYP NO 49	LODE	AMC352234
48	Georgia-Pacific Gypsum LLC	AZ	MOHAVE	G-P GYP NO 50	LODE	AMC352235
49	Georgia-Pacific Gypsum LLC	AZ	MOHAVE	G-P GYP NO 51	LODE	AMC352236
50	Georgia-Pacific Gypsum LLC	AZ	MOHAVE	G-P GYP NO 52	LODE	AMC352237
51	Georgia-Pacific Gypsum LLC	AZ	MOHAVE	G-P GYP NO 53	LODE	AMC352238
52	Georgia-Pacific Gypsum LLC	AZ	MOHAVE	G-P GYP NO 54	LODE	AMC352239
53	Georgia-Pacific Gypsum LLC	AZ	MOHAVE	G-P GYP NO 57	LODE	AMC352240
54	Georgia-Pacific Gypsum LLC	AZ	MOHAVE	G-P GYP NO 58	LODE	AMC352241
55	Georgia-Pacific Gypsum LLC	AZ	MOHAVE	G-P GYP NO 59	LODE	AMC352242
56	Georgia-Pacific Gypsum LLC	AZ	MOHAVE	G-P GYP NO 60	LODE	AMC352243
57	Georgia-Pacific Gypsum LLC	AZ	MOHAVE	G-P GYP NO 61	LODE	AMC352244
58	Georgia-Pacific Gypsum LLC	AZ	MOHAVE	G-P GYP NO 62	LODE	AMC352245
59	Georgia-Pacific Gypsum LLC	AZ	MOHAVE	G-P GYP NO 63	LODE	AMC352246
60	Georgia-Pacific Gypsum LLC	AZ	MOHAVE	G-P GYP NO 64	LODE	AMC352247
61	Georgia-Pacific Gypsum LLC	AZ	MOHAVE	G-P GYP NO 65	LODE	AMC352248
62	Georgia-Pacific Gypsum LLC	AZ	MOHAVE	G-P GYP NO 66	LODE	AMC352249
63	Georgia-Pacific Gypsum LLC	AZ	MOHAVE	G-P GYP NO 67	LODE	AMC352250
64	Georgia-Pacific Gypsum LLC	AZ	MOHAVE	G-P GYP NO 68	LODE	AMC352251
65	Georgia-Pacific Gypsum LLC	AZ	MOHAVE	G-P GYP NO 69	LODE	AMC352252
66	Georgia-Pacific Gypsum LLC	AZ	MOHAVE	G-P GYP NO 70	LODE	AMC352253
67	Georgia-Pacific Gypsum LLC	AZ	MOHAVE	G-P GYP NO 71	LODE	AMC352254
68	Georgia-Pacific Gypsum LLC	AZ	MOHAVE	G-P GYP NO 72	LODE	AMC352255
69	Georgia-Pacific Gypsum LLC	AZ	MOHAVE	G-P GYP NO 75	LODE	AMC352256
70	Georgia-Pacific Gypsum LLC	AZ	MOHAVE	G-P GYP NO 76	LODE	AMC352257
71	Georgia-Pacific Gypsum LLC	AZ	MOHAVE	G-P GYP NO 77	LODE	AMC352258
72	Georgia-Pacific Gypsum LLC	AZ	MOHAVE	G-P GYP NO 78	LODE	AMC352259
73	Georgia-Pacific Gypsum LLC	AZ	MOHAVE	G-P GYP NO 79	LODE	AMC352260
74	Georgia-Pacific Gypsum LLC	AZ	MOHAVE	G-P GYP NO 80	LODE	AMC352261
75	Georgia-Pacific Gypsum LLC	AZ	MOHAVE	G-P GYP NO 81	LODE	AMC352262
76	Georgia-Pacific Gypsum LLC	AZ	MOHAVE	G-P GYP NO 82	LODE	AMC352263
77	Georgia-Pacific Gypsum LLC	AZ	MOHAVE	G-P GYP NO 85	LODE	AMC352264
78	Georgia-Pacific Gypsum LLC	AZ	MOHAVE	G-P GYP NO 86	LODE	AMC352265
79	Georgia-Pacific Gypsum LLC	AZ	MOHAVE	G-P GYP NO 87	LODE	AMC352266
80	Georgia-Pacific Gypsum LLC	AZ	MOHAVE	G-P GYP NO 88	LODE	AMC352267
81	Georgia-Pacific Gypsum LLC	AZ	MOHAVE	G-P GYP NO 89	LODE	AMC352268
82	Georgia-Pacific Gypsum LLC	AZ	MOHAVE	G-P GYP NO 90	LODE	AMC352269
83	Georgia-Pacific Gypsum LLC	AZ	MOHAVE	G-P GYP NO 91	LODE	AMC352270
84	Georgia-Pacific Gypsum LLC	AZ	MOHAVE	G-P GYP NO 92	LODE	AMC352271
85	Georgia-Pacific Gypsum LLC	AZ	MOHAVE	G-P GYP NO 95	LODE	AMC352272
86	Georgia-Pacific Gypsum LLC	AZ	MOHAVE	G-P GYP NO 96	LODE	AMC352273
87	Georgia-Pacific Gypsum LLC	AZ	MOHAVE	G-P GYP NO 97	LODE	AMC352274

ARIZONA  
 9 P 12:30

<u>NO</u>	<u>Current Claimant****</u>	<u>State</u>	<u>County</u>	<u>Claim Name</u>	<u>Claim Type</u>	<u>BLM Serial</u>
88	Georgia-Pacific Gypsum LLC	AZ	MOHAVE	G-P GYP NO 98	LODE	AMC352275
89	Georgia-Pacific Gypsum LLC	AZ	MOHAVE	G-P GYP NO 99	LODE	AMC352276
90	Georgia-Pacific Gypsum LLC	AZ	MOHAVE	G-P GYP NO 100	LODE	AMC352277
91	Georgia-Pacific Gypsum LLC	AZ	MOHAVE	G-P GYP NO 104	LODE	AMC352278
92	Georgia-Pacific Gypsum LLC	AZ	MOHAVE	G-P GYP NO 105	LODE	AMC352279
93	Georgia-Pacific Gypsum LLC	AZ	MOHAVE	G-P GYP NO 106	LODE	AMC352280
94	Georgia-Pacific Gypsum LLC	AZ	MOHAVE	G-P GYP NO 107	LODE	AMC352281
95	Georgia-Pacific Gypsum LLC	AZ	MOHAVE	G-P GYP NO 112	LODE	AMC352282
96	Georgia-Pacific Gypsum LLC	AZ	MOHAVE	G-P GYP NO 113	LODE	AMC352283
97	Georgia-Pacific Gypsum LLC	AZ	MOHAVE	G-P GYP NO 114	LODE	AMC352284
98	Georgia-Pacific Gypsum LLC	AZ	MOHAVE	G-P GYP NO 115	LODE	AMC352285
99	Georgia-Pacific Gypsum LLC	AZ	MOHAVE	G-P GYP NO 118	LODE	AMC352286
100	Georgia-Pacific Gypsum LLC	AZ	MOHAVE	G-P GYP NO 119	LODE	AMC352287
101	Georgia-Pacific Gypsum LLC	AZ	MOHAVE	G-P GYP NO 120	LODE	AMC352288 ✓
102	Georgia-Pacific Gypsum LLC	AZ	MOHAVE	G-P GYP NO 121	LODE	AMC352290 7
103	Georgia-Pacific Gypsum LLC	AZ	MOHAVE	G-P GYP NO 122	LODE	AMC352291
104	Georgia-Pacific Gypsum LLC	AZ	MOHAVE	G-P GYP NO 123	LODE	AMC352292
105	Georgia-Pacific Gypsum LLC	AZ	MOHAVE	G-P GYP NO 124	LODE	AMC352293
106	Georgia-Pacific Gypsum LLC	AZ	MOHAVE	G-P GYP NO 125	LODE	AMC352294
107	Georgia-Pacific Gypsum LLC	AZ	MOHAVE	G-P GYP NO 126	LODE	AMC352295
108	Georgia-Pacific Gypsum LLC	AZ	MOHAVE	G-P GYP NO 127	LODE	AMC352296
109	Georgia-Pacific Gypsum LLC	AZ	MOHAVE	G-P GYP NO 128	LODE	AMC352297
110	Georgia-Pacific Gypsum LLC	AZ	MOHAVE	G-P GYP NO 129	LODE	AMC352298
111	Georgia-Pacific Gypsum LLC	AZ	MOHAVE	G-P GYP NO 130	LODE	AMC352299 ✓
112	Georgia-Pacific Gypsum LLC	AZ	MOHAVE	GP 131	PLACER	AMC355427 ✓
113	Georgia-Pacific Gypsum LLC	AZ	MOHAVE	GP 132	PLACER	AMC355428
114	Georgia-Pacific Gypsum LLC	AZ	MOHAVE	GP 133	PLACER	AMC355429
115	Georgia-Pacific Gypsum LLC	AZ	MOHAVE	GP 134	PLACER	AMC355430
116	Georgia-Pacific Gypsum LLC	AZ	MOHAVE	GP 135	PLACER	AMC355431
117	Georgia-Pacific Gypsum LLC	AZ	MOHAVE	GP 136	PLACER	AMC355432
118	Georgia-Pacific Gypsum LLC	AZ	MOHAVE	GP 137	PLACER	AMC355433
119	Georgia-Pacific Gypsum LLC	AZ	MOHAVE	GP 138	PLACER	AMC355434
120	Georgia-Pacific Gypsum LLC	AZ	MOHAVE	GP 139	PLACER	AMC355435
121	Georgia-Pacific Gypsum LLC	AZ	MOHAVE	GP 140	PLACER	AMC355436
122	Georgia-Pacific Gypsum LLC	AZ	MOHAVE	GP 141	PLACER	AMC355437
123	Georgia-Pacific Gypsum LLC	AZ	MOHAVE	GP 142	PLACER	AMC355438
124	Georgia-Pacific Gypsum LLC	AZ	MOHAVE	GP 143	PLACER	AMC355439
125	Georgia-Pacific Gypsum LLC	AZ	MOHAVE	GP 144	PLACER	AMC355440
126	Georgia-Pacific Gypsum LLC	AZ	MOHAVE	GP 145	PLACER	AMC355441
127	Georgia-Pacific Gypsum LLC	AZ	MOHAVE	GP 146	PLACER	AMC355442 ✓
128	Georgia-Pacific Gypsum LLC	AZ	MOHAVE	GP 200	PLACER	AMC363976 7
129	Georgia-Pacific Gypsum LLC	AZ	MOHAVE	GP 201	PLACER	AMC363977
130	Georgia-Pacific Gypsum LLC	AZ	MOHAVE	GP 202	PLACER	AMC363978
131	Georgia-Pacific Gypsum LLC	AZ	MOHAVE	GP 203	PLACER	AMC363979
132	Georgia-Pacific Gypsum LLC	AZ	MOHAVE	GP 204	PLACER	AMC363980
133	Georgia-Pacific Gypsum LLC	AZ	MOHAVE	GP 205	PLACER	AMC363981 ✓

<u>NO</u>	<u>Current Claimant****</u>	<u>State</u>	<u>County</u>	<u>Claim Name</u>	<u>Claim Type</u>	<u>BLM Serial</u>
134	Georgia-Pacific Gypsum LLC	AZ	MOHAVE	GP 206	PLACER	AMC363982
135	Georgia-Pacific Gypsum LLC	AZ	MOHAVE	GP 207	PLACER	AMC363983
136	Georgia-Pacific Gypsum LLC	AZ	MOHAVE	GP 208	PLACER	AMC363984
137	Georgia-Pacific Gypsum LLC	AZ	MOHAVE	GP 209	PLACER	AMC363985
138	Georgia-Pacific Gypsum LLC	AZ	MOHAVE	GP 210	PLACER	AMC363986
139	Georgia-Pacific Gypsum LLC	AZ	MOHAVE	GP 211	PLACER	AMC363987
140	Georgia-Pacific Gypsum LLC	AZ	MOHAVE	GP 212	PLACER	AMC363988
141	Georgia-Pacific Gypsum LLC	AZ	MOHAVE	GP 213	PLACER	AMC363989
142	Georgia-Pacific Gypsum LLC	AZ	MOHAVE	GP 214	PLACER	AMC363990
143	Georgia-Pacific Gypsum LLC	AZ	MOHAVE	GP 215	PLACER	AMC363991
144	Georgia-Pacific Gypsum LLC	AZ	MOHAVE	GP 216	PLACER	AMC363992
145	Georgia-Pacific Gypsum LLC	AZ	MOHAVE	GP 217	PLACER	AMC363993
146	Georgia-Pacific Gypsum LLC	AZ	MOHAVE	GP 218	PLACER	AMC363994
147	Georgia-Pacific Gypsum LLC	AZ	MOHAVE	GP 219	PLACER	AMC363995
148	Georgia-Pacific Gypsum LLC	AZ	MOHAVE	GP 220	PLACER	AMC363996
149	Georgia-Pacific Gypsum LLC	AZ	MOHAVE	GP 221	PLACER	AMC363997
150	Georgia-Pacific Gypsum LLC	AZ	MOHAVE	GP 222	PLACER	AMC363998
151	Georgia-Pacific Gypsum LLC	AZ	MOHAVE	GP 223	PLACER	AMC363999
152	Georgia-Pacific Gypsum LLC	AZ	MOHAVE	GP 224	PLACER	AMC364000
153	Georgia-Pacific Gypsum LLC	AZ	MOHAVE	GP 225	PLACER	AMC364001
154	Georgia-Pacific Gypsum LLC	AZ	MOHAVE	GP 226	PLACER	AMC364002
155	Georgia-Pacific Gypsum LLC	AZ	MOHAVE	GP 227	PLACER	AMC364003
156	Georgia-Pacific Gypsum LLC	AZ	MOHAVE	GP 228	PLACER	AMC364004
157	Georgia-Pacific Gypsum LLC	AZ	MOHAVE	GP 229	PLACER	AMC364005
158	Georgia-Pacific Gypsum LLC	AZ	MOHAVE	GP 230	PLACER	AMC364006

RECEIVED  
 2011 AUG -3 P 12:30  
 TUBAC, ARIZONA

**United States Department of the Interior**  
**Bureau of Land Management**  
 LANDS/RECREATION & PLANNING  
 ONE N CENTRAL AVE  
 PHOENIX, AZ 85004 -2203  
 Phone: 602-417-9200

Receipt

No: 2395934

<b>Transaction #:</b> 2471050		<b>ENTERED INTO COMPUTER</b>
<b>Date of Transaction:</b> 08/03/2011		
<b>CUSTOMER:</b> <i>AUG 04 2011 PB</i>		
GEORGIA PACIFIC GYPSUM LLC 133 PEACHTREE ST NE FLOOR 8 ATLANTA,GA 30303-1808 US		

LINE #	QTY	DESCRIPTION	REMARKS	UNIT PRICE	TOTAL
1	1.00	LOCATABLE MINERALS / MINING CLAIMS-NOT NEW-UNADJUD,ONE AUTH NO. ONLY / MINING CLAIM MONEY RECEIVED CASES: AMC352188/\$22120.00	MAINT FEE PYMNT (158) 2012	- n/a -	22120.00
<b>TOTAL:</b>					<b>\$22,120.00</b>

PAYMENT INFORMATION			
1	AMOUNT:	22120.00	POSTMARKED: N/A
	TYPE:	CHECK	RECEIVED: 08/03/2011
	CHECK NO:	0908326453	
	NAME:	GEORGIA PACIFIC FINANCIAL MANAGEMENT LLC PO BOX 61270 PHOENIX AZ 85082 US	

REMARKS

This receipt was generated by the automated BLM Collections and Billing System and is a paper representation of a portion of the official electronic record contained therein.

Lead Num	Amc Range	Totals
352188	352188 - 352288	101
#	352290 - 299	10
355427	355427 - 442	16
363976	363976 - 364006	31
		158

### CBS Export Results Report

Include Resolved Records

**Record Status**

- Error Records (E/M/I)
- Accepted Records (A/W)
- "On Hold" Records (H)
- All Records (for s/n or receipt nr)
- Exported, No Results From CBS
- New (not yet exported)

**Search Criteria**

Enter export Date (mm/dd/yyyy)

Serial Number match (optional)

Receipt Nr (optional)

Export Nr (exclusive)

LR2000 User (defaults to login)

**Responsible Area (Errors Only)**

- User (U,X)
- Programmer (P,X)
- All (U,P,X)

[User Guide](#)

Resend?	Export Nr	A/D	Serial Nr	Multi	Code	\$ Amount	Remarks	Receipt Nr	LR2000 User	#Msg	Resolved?	OK	Stat1	Area	CBS Msg 1	Stat2	Area	Msg 2	CBS 392 ID	392 \$ Amt	Action Update Date	Resend	Resend Orig	Export Date
<input type="checkbox"/>	3116416	A	AMC352188		682	140.00	2012	2395934	PAULINEB		<input type="checkbox"/>								1657163	22120.00	8/4/2011 12:12			
<input type="checkbox"/>	3116417	A	AMC352189		682	140.00	2012	2395934	PAULINEB		<input type="checkbox"/>								1657163	22120.00	8/4/2011 12:12			
<input type="checkbox"/>	3116418	A	AMC352190		682	140.00	2012	2395934	PAULINEB		<input type="checkbox"/>								1657163	22120.00	8/4/2011 12:12			
<input type="checkbox"/>	3116419	A	AMC352191		682	140.00	2012	2395934	PAULINEB		<input type="checkbox"/>								1657163	22120.00	8/4/2011 12:12			
<input type="checkbox"/>	3116420	A	AMC352192		682	140.00	2012	2395934	PAULINEB		<input type="checkbox"/>								1657163	22120.00	8/4/2011 12:12			
<input type="checkbox"/>	3116421	A	AMC352193		682	140.00	2012	2395934	PAULINEB		<input type="checkbox"/>								1657163	22120.00	8/4/2011 12:12			
<input type="checkbox"/>	3116422	A	AMC352194		682	140.00	2012	2395934	PAULINEB		<input type="checkbox"/>								1657163	22120.00	8/4/2011 12:12			
<input type="checkbox"/>	3116423	A	AMC352195		682	140.00	2012	2395934	PAULINEB		<input type="checkbox"/>								1657163	22120.00	8/4/2011 12:12			
<input type="checkbox"/>	3116424	A	AMC352196		682	140.00	2012	2395934	PAULINEB		<input type="checkbox"/>								1657163	22120.00	8/4/2011 12:12			
<input type="checkbox"/>	3116425	A	AMC352197		682	140.00	2012	2395934	PAULINEB		<input type="checkbox"/>								1657163	22120.00	8/4/2011 12:12			
<input type="checkbox"/>	3116426	A	AMC352198		682	140.00	2012	2395934	PAULINEB		<input type="checkbox"/>								1657163	22120.00	8/4/2011 12:12			
<input type="checkbox"/>	3116427	A	AMC352199		682	140.00	2012	2395934	PAULINEB		<input type="checkbox"/>								1657163	22120.00	8/4/2011 12:12			
<input type="checkbox"/>	3116428	A	AMC352200		682	140.00	2012	2395934	PAULINEB		<input type="checkbox"/>								1657163	22120.00	8/4/2011 12:12			
<input type="checkbox"/>	3116429	A	AMC352201		682	140.00	2012	2395934	PAULINEB		<input type="checkbox"/>								1657163	22120.00	8/4/2011 12:12			
<input type="checkbox"/>	3116430	A	AMC352202		682	140.00	2012	2395934	PAULINEB		<input type="checkbox"/>								1657163	22120.00	8/4/2011 12:13			
<input type="checkbox"/>	3116431	A	AMC352203		682	140.00	2012	2395934	PAULINEB		<input type="checkbox"/>								1657163	22120.00	8/4/2011 12:13			
<input type="checkbox"/>	3116432	A	AMC352204		682	140.00	2012	2395934	PAULINEB		<input type="checkbox"/>								1657163	22120.00	8/4/2011 12:13			
<input type="checkbox"/>	3116433	A	AMC352205		682	140.00	2012	2395934	PAULINEB		<input type="checkbox"/>								1657163	22120.00	8/4/2011 12:13			
<input type="checkbox"/>	3116434	A	AMC352206		682	140.00	2012	2395934	PAULINEB		<input type="checkbox"/>								1657163	22120.00	8/4/2011 12:13			
<input type="checkbox"/>	3116435	A	AMC352207		682	140.00	2012	2395934	PAULINEB		<input type="checkbox"/>								1657163	22120.00	8/4/2011 12:13			

AMC 352188  
AMC 355427  
AMC 363976

AFTER RECORDING RETURN TO:  
John Ingram  
Georgia-Pacific-Gypsum LLC ✓  
133 Peachtree Street, N.E., 42<sup>nd</sup> Floor  
Atlanta, Georgia 30303

NO. OF CLAIMS 158  
AMOUNT 22,120.00  
RECEIPT NO. 2183446  
INIT. JL

**\*\* BLM-ASO\*\***

**MOHAVA COUNTY  
AFFIDAVIT OF PAYMENT OF CLAIM MAINTENANCE FEES  
AND NOTICE OF INTENT TO HOLD UNPATENTED  
MINING CLAIMS FOR SEPTEMBER 1, 2010 THROUGH  
SEPTMEMBER 1, 2011**

The undersigned, on behalf of Georgia-Pacific-Gypsum LLC (G-P), 133 Peachtree Street, N.E., Atlanta, Georgia 30303, acquainted with said matters, being first duly sworn, deposes and says that he is a citizen of the United States and more than eighteen years of age, and pursuant to 30 U.S.C. Section 28f to 28k and 43 C.F.R. Part 3830 (and, to the extent applicable to any of the Claim(s), the Act of August 11, 1955, 69 Stat. 681 and 43 C.F.R. part 3730, and the act of April 8, 1948, 62 Stat. 162 and 43 C.F.R. Subpart 3821), in lieu of the suspended assessment work and filing requirements of 30 U.S.C. Section 28-28e and 43 U.S.C. Section 1744(a) and (c):

- 1) One Hundred Forty Dollars were paid by G-P for the assessment year ending and 12:00 noon on September 1, 2010 for each non-exempt mining claim, mill site or tunnel site.
- 2) With this filing to the Bureau of land Management of One Hundred Forty Dollars (\$140) in maintenance fees are herein paid by G-P for the assessment year ending at 12:00 noon on September 1, 2011 for each of the mining claims further described on exhibit "A" attached hereto and made a part hereof by this reference. Said fees were paid in lieu of the annual assessment work requirements and were paid for the claims described herein which are owned, worked controlled and claimed by G-P for the valuable minerals contained therein, and it is the intent of G-P to hold and develop these unpatented mining claims for itself or for the benefit of the owner, Georgia-Pacific-Gypsum LLC whose address is 133 Peachtree Street, N.E. Atlanta, Georgia 30303

**Maintenance Fee payment of \$140 per claim/site -- pursuant to Regulation 43 CFR 3830.21(d), 74 FR 30961, June 29, 2009, and 43 CFR 3834.11(a)(2).**

**BLM MAINTENANCE FEE(S) in the amount of \$22,120.00 (twenty two thousand one hundred twenty and no/100) is paid for the 158 mining claim/site(s) described in Exhibit A of this document.**

RECEIVED  
PLM AZ STATE OFFICE  
2010 AUG - 4 A 9:13  
PHOENIX, ARIZONA



**EXHIBIT A**  
**TO NOTICE OF INTENT TO HOLD MINING CLAIMS AND**  
**PAYMENT OF ANNUAL MAINTENANCE FEES**

<u>No</u>	<u>Current Claimant****</u>	<u>State</u>	<u>County</u>	<u>Claim Name</u>	<u>Claim Type</u>	<u>BLM Serial</u>
1	GEORGIA-PACIFIC GYPSUM CORP	AZ	MOHAVE	G-P GYP NO 1	LODE	AMC352188
2	GEORGIA-PACIFIC GYPSUM CORP	AZ	MOHAVE	G-P GYP NO 2	LODE	AMC352189
3	GEORGIA-PACIFIC GYPSUM CORP	AZ	MOHAVE	G-P GYP NO 3	LODE	AMC352190
4	GEORGIA-PACIFIC GYPSUM CORP	AZ	MOHAVE	G-P GYP NO 4	LODE	AMC352191
5	GEORGIA-PACIFIC GYPSUM CORP	AZ	MOHAVE	G-P GYP NO 5	LODE	AMC352192
6	GEORGIA-PACIFIC GYPSUM CORP	AZ	MOHAVE	G-P GYP NO 6	LODE	AMC352193
7	GEORGIA-PACIFIC GYPSUM CORP	AZ	MOHAVE	G-P GYP NO 7	LODE	AMC352194
8	GEORGIA-PACIFIC GYPSUM CORP	AZ	MOHAVE	G-P GYP NO 8	LODE	AMC352195
9	GEORGIA-PACIFIC GYPSUM CORP	AZ	MOHAVE	G-P GYP NO 9	LODE	AMC352196
10	GEORGIA-PACIFIC GYPSUM CORP	AZ	MOHAVE	G-P GYP NO 10	LODE	AMC352197
11	GEORGIA-PACIFIC GYPSUM CORP	AZ	MOHAVE	G-P GYP NO 11	LODE	AMC352198
12	GEORGIA-PACIFIC GYPSUM CORP	AZ	MOHAVE	G-P GYP NO 12	LODE	AMC352199
13	GEORGIA-PACIFIC GYPSUM CORP	AZ	MOHAVE	G-P GYP NO 13	LODE	AMC352200
14	GEORGIA-PACIFIC GYPSUM CORP	AZ	MOHAVE	G-P GYP NO 14	LODE	AMC352201
15	GEORGIA-PACIFIC GYPSUM CORP	AZ	MOHAVE	G-P GYP NO 15	LODE	AMC352202
16	GEORGIA-PACIFIC GYPSUM CORP	AZ	MOHAVE	G-P GYP NO 16	LODE	AMC352203
17	GEORGIA-PACIFIC GYPSUM CORP	AZ	MOHAVE	G-P GYP NO 17	LODE	AMC352204
18	GEORGIA-PACIFIC GYPSUM CORP	AZ	MOHAVE	G-P GYP NO 18	LODE	AMC352205
19	GEORGIA-PACIFIC GYPSUM CORP	AZ	MOHAVE	G-P GYP NO 19	LODE	AMC352206
20	GEORGIA-PACIFIC GYPSUM CORP	AZ	MOHAVE	G-P GYP NO 20	LODE	AMC352207
21	GEORGIA-PACIFIC GYPSUM CORP	AZ	MOHAVE	G-P GYP NO 21	LODE	AMC352208
22	GEORGIA-PACIFIC GYPSUM CORP	AZ	MOHAVE	G-P GYP NO 22	LODE	AMC352209
23	GEORGIA-PACIFIC GYPSUM CORP	AZ	MOHAVE	G-P GYP NO 23	LODE	AMC352210
24	GEORGIA-PACIFIC GYPSUM CORP	AZ	MOHAVE	G-P GYP NO 24	LODE	AMC352211
25	GEORGIA-PACIFIC GYPSUM CORP	AZ	MOHAVE	G-P GYP NO 25	LODE	AMC352212
26	GEORGIA-PACIFIC GYPSUM CORP	AZ	MOHAVE	G-P GYP NO 26	LODE	AMC352213
27	GEORGIA-PACIFIC GYPSUM CORP	AZ	MOHAVE	G-P GYP NO 27	LODE	AMC352214
28	GEORGIA-PACIFIC GYPSUM CORP	AZ	MOHAVE	G-P GYP NO 28	LODE	AMC352215
29	GEORGIA-PACIFIC GYPSUM CORP	AZ	MOHAVE	G-P GYP NO 29	LODE	AMC352216
30	GEORGIA-PACIFIC GYPSUM CORP	AZ	MOHAVE	G-P GYP NO 30	LODE	AMC352217
31	GEORGIA-PACIFIC GYPSUM CORP	AZ	MOHAVE	G-P GYP NO 31	LODE	AMC352218
32	GEORGIA-PACIFIC GYPSUM CORP	AZ	MOHAVE	G-P GYP NO 32	LODE	AMC352219
33	GEORGIA-PACIFIC GYPSUM CORP	AZ	MOHAVE	G-P GYP NO 33	LODE	AMC352220
34	GEORGIA-PACIFIC GYPSUM CORP	AZ	MOHAVE	G-P GYP NO 34	LODE	AMC352221
35	GEORGIA-PACIFIC GYPSUM CORP	AZ	MOHAVE	G-P GYP NO 35	LODE	AMC352222
36	GEORGIA-PACIFIC GYPSUM CORP	AZ	MOHAVE	G-P GYP NO 36	LODE	AMC352223
37	GEORGIA-PACIFIC GYPSUM CORP	AZ	MOHAVE	G-P GYP NO 37	LODE	AMC352224
38	GEORGIA-PACIFIC GYPSUM CORP	AZ	MOHAVE	G-P GYP NO 38	LODE	AMC352225

RECEIVED  
 BLM AZ STATE OFFICE  
 PHOENIX, ARIZONA  
 13

38/sc

<u>No</u>	<u>Current Claimant</u>	<u>State</u>	<u>County</u>	<u>Claim Name</u>	<u>Claim Type</u>	<u>BLM Serial</u>
39	GEORGIA-PACIFIC GYPSUM CORP	AZ	MOHAVE	G-P GYP NO 40	LODE	AMC352226
40	GEORGIA-PACIFIC GYPSUM CORP	AZ	MOHAVE	G-P GYP NO 41	LODE	AMC352227
41	GEORGIA-PACIFIC GYPSUM CORP	AZ	MOHAVE	G-P GYP NO 42	LODE	AMC352228
42	GEORGIA-PACIFIC GYPSUM CORP	AZ	MOHAVE	G-P GYP NO 43	LODE	AMC352229
43	GEORGIA-PACIFIC GYPSUM CORP	AZ	MOHAVE	G-P GYP NO 45	LODE	AMC352230
44	GEORGIA-PACIFIC GYPSUM CORP	AZ	MOHAVE	G-P GYP NO 46	LODE	AMC352231
45	GEORGIA-PACIFIC GYPSUM CORP	AZ	MOHAVE	G-P GYP NO 48	LODE	AMC352232
46	GEORGIA-PACIFIC GYPSUM CORP	AZ	MOHAVE	G-P GYP NO 47	LODE	AMC352233
47	GEORGIA-PACIFIC GYPSUM CORP	AZ	MOHAVE	G-P GYP NO 49	LODE	AMC352234
48	GEORGIA-PACIFIC GYPSUM CORP	AZ	MOHAVE	G-P GYP NO 50	LODE	AMC352235
49	GEORGIA-PACIFIC GYPSUM CORP	AZ	MOHAVE	G-P GYP NO 51	LODE	AMC352236
50	GEORGIA-PACIFIC GYPSUM CORP	AZ	MOHAVE	G-P GYP NO 52	LODE	AMC352237
51	GEORGIA-PACIFIC GYPSUM CORP	AZ	MOHAVE	G-P GYP NO 53	LODE	AMC352238
52	GEORGIA-PACIFIC GYPSUM CORP	AZ	MOHAVE	G-P GYP NO 54	LODE	AMC352239
53	GEORGIA-PACIFIC GYPSUM CORP	AZ	MOHAVE	G-P GYP NO 57	LODE	AMC352240
54	GEORGIA-PACIFIC GYPSUM CORP	AZ	MOHAVE	G-P GYP NO 58	LODE	AMC352241
55	GEORGIA-PACIFIC GYPSUM CORP	AZ	MOHAVE	G-P GYP NO 59	LODE	AMC352242
56	GEORGIA-PACIFIC GYPSUM CORP	AZ	MOHAVE	G-P GYP NO 60	LODE	AMC352243
57	GEORGIA-PACIFIC GYPSUM CORP	AZ	MOHAVE	G-P GYP NO 61	LODE	AMC352244
58	GEORGIA-PACIFIC GYPSUM CORP	AZ	MOHAVE	G-P GYP NO 62	LODE	AMC352245
59	GEORGIA-PACIFIC GYPSUM CORP	AZ	MOHAVE	G-P GYP NO 63	LODE	AMC352246
60	GEORGIA-PACIFIC GYPSUM CORP	AZ	MOHAVE	G-P GYP NO 64	LODE	AMC352247
61	GEORGIA-PACIFIC GYPSUM CORP	AZ	MOHAVE	G-P GYP NO 65	LODE	AMC352248
62	GEORGIA-PACIFIC GYPSUM CORP	AZ	MOHAVE	G-P GYP NO 66	LODE	AMC352249
63	GEORGIA-PACIFIC GYPSUM CORP	AZ	MOHAVE	G-P GYP NO 67	LODE	AMC352250
64	GEORGIA-PACIFIC GYPSUM CORP	AZ	MOHAVE	G-P GYP NO 68	LODE	AMC352251
65	GEORGIA-PACIFIC GYPSUM CORP	AZ	MOHAVE	G-P GYP NO 69	LODE	AMC352252
66	GEORGIA-PACIFIC GYPSUM CORP	AZ	MOHAVE	G-P GYP NO 70	LODE	AMC352253
67	GEORGIA-PACIFIC GYPSUM CORP	AZ	MOHAVE	G-P GYP NO 71	LODE	AMC352254
68	GEORGIA-PACIFIC GYPSUM CORP	AZ	MOHAVE	G-P GYP NO 72	LODE	AMC352255
69	GEORGIA-PACIFIC GYPSUM CORP	AZ	MOHAVE	G-P GYP NO 75	LODE	AMC352256
70	GEORGIA-PACIFIC GYPSUM CORP	AZ	MOHAVE	G-P GYP NO 76	LODE	AMC352257
71	GEORGIA-PACIFIC GYPSUM CORP	AZ	MOHAVE	G-P GYP NO 77	LODE	AMC352258
72	GEORGIA-PACIFIC GYPSUM CORP	AZ	MOHAVE	G-P GYP NO 78	LODE	AMC352259
73	GEORGIA-PACIFIC GYPSUM CORP	AZ	MOHAVE	G-P GYP NO 79	LODE	AMC352260
74	GEORGIA-PACIFIC GYPSUM CORP	AZ	MOHAVE	G-P GYP NO 80	LODE	AMC352261
75	GEORGIA-PACIFIC GYPSUM CORP	AZ	MOHAVE	G-P GYP NO 81	LODE	AMC352262
76	GEORGIA-PACIFIC GYPSUM CORP	AZ	MOHAVE	G-P GYP NO 82	LODE	AMC352263
77	GEORGIA-PACIFIC GYPSUM CORP	AZ	MOHAVE	G-P GYP NO 85	LODE	AMC352264
78	GEORGIA-PACIFIC GYPSUM CORP	AZ	MOHAVE	G-P GYP NO 86	LODE	AMC352265
79	GEORGIA-PACIFIC GYPSUM CORP	AZ	MOHAVE	G-P GYP NO 87	LODE	AMC352266
80	GEORGIA-PACIFIC GYPSUM CORP	AZ	MOHAVE	G-P GYP NO 88	LODE	AMC352267
81	GEORGIA-PACIFIC GYPSUM CORP	AZ	MOHAVE	G-P GYP NO 89	LODE	AMC352268
82	GEORGIA-PACIFIC GYPSUM CORP	AZ	MOHAVE	G-P GYP NO 90	LODE	AMC352269
83	GEORGIA-PACIFIC GYPSUM CORP	AZ	MOHAVE	G-P GYP NO 91	LODE	AMC352270

RECEIVED  
 BLM AZ STATE OFFICE  
 PHOENIX, ARIZONA

45/sc

<u>No</u>	<u>Current Claimant</u>	<u>State</u>	<u>County</u>	<u>Claim Name</u>	<u>Claim Type</u>	<u>BLM Serial</u>
<del>84</del>	GEORGIA-PACIFIC GYPSUM CORP	AZ	MOHAVE	G-P GYP NO 92	LODE	AMC352271
<del>85</del>	GEORGIA-PACIFIC GYPSUM CORP	AZ	MOHAVE	G-P GYP NO 95	LODE	AMC352272
<del>86</del>	GEORGIA-PACIFIC GYPSUM CORP	AZ	MOHAVE	G-P GYP NO 96	LODE	AMC352273
<del>87</del>	GEORGIA-PACIFIC GYPSUM CORP	AZ	MOHAVE	G-P GYP NO 97	LODE	AMC352274
<del>88</del>	GEORGIA-PACIFIC GYPSUM CORP	AZ	MOHAVE	G-P GYP NO 98	LODE	AMC352275
<del>89</del>	GEORGIA-PACIFIC GYPSUM CORP	AZ	MOHAVE	G-P GYP NO 99	LODE	AMC352276
<del>90</del>	GEORGIA-PACIFIC GYPSUM CORP	AZ	MOHAVE	G-P GYP NO 100	LODE	AMC352277
<del>91</del>	GEORGIA-PACIFIC GYPSUM CORP	AZ	MOHAVE	G-P GYP NO 104	LODE	AMC352278
<del>92</del>	GEORGIA-PACIFIC GYPSUM CORP	AZ	MOHAVE	G-P GYP NO 105	LODE	AMC352279
<del>93</del>	GEORGIA-PACIFIC GYPSUM CORP	AZ	MOHAVE	G-P GYP NO 106	LODE	AMC352280
<del>94</del>	GEORGIA-PACIFIC GYPSUM CORP	AZ	MOHAVE	G-P GYP NO 107	LODE	AMC352281
<del>95</del>	GEORGIA-PACIFIC GYPSUM CORP	AZ	MOHAVE	G-P GYP NO 112	LODE	AMC352282
<del>96</del>	GEORGIA-PACIFIC GYPSUM CORP	AZ	MOHAVE	G-P GYP NO 113	LODE	AMC352283
<del>97</del>	GEORGIA-PACIFIC GYPSUM CORP	AZ	MOHAVE	G-P GYP NO 114	LODE	AMC352284
<del>98</del>	GEORGIA-PACIFIC GYPSUM CORP	AZ	MOHAVE	G-P GYP NO 115	LODE	AMC352285
<del>99</del>	GEORGIA-PACIFIC GYPSUM CORP	AZ	MOHAVE	G-P GYP NO 118	LODE	AMC352286
<del>100</del>	GEORGIA-PACIFIC GYPSUM CORP	AZ	MOHAVE	G-P GYP NO 119	LODE	AMC352287
<del>101</del>	GEORGIA-PACIFIC GYPSUM CORP	AZ	MOHAVE	G-P GYP NO 120	LODE	AMC352288
<del>102</del>	GEORGIA-PACIFIC GYPSUM CORP	AZ	MOHAVE	G-P GYP NO 121	LODE	AMC352290
<del>103</del>	GEORGIA-PACIFIC GYPSUM CORP	AZ	MOHAVE	G-P GYP NO 122	LODE	AMC352291
<del>104</del>	GEORGIA-PACIFIC GYPSUM CORP	AZ	MOHAVE	G-P GYP NO 123	LODE	AMC352292
<del>105</del>	GEORGIA-PACIFIC GYPSUM CORP	AZ	MOHAVE	G-P GYP NO 124	LODE	AMC352293
<del>106</del>	GEORGIA-PACIFIC GYPSUM CORP	AZ	MOHAVE	G-P GYP NO 125	LODE	AMC352294
<del>107</del>	GEORGIA-PACIFIC GYPSUM CORP	AZ	MOHAVE	G-P GYP NO 126	LODE	AMC352295
<del>108</del>	GEORGIA-PACIFIC GYPSUM CORP	AZ	MOHAVE	G-P GYP NO 127	LODE	AMC352296
<del>109</del>	GEORGIA-PACIFIC GYPSUM CORP	AZ	MOHAVE	G-P GYP NO 128	LODE	AMC352297
<del>110</del>	GEORGIA-PACIFIC GYPSUM CORP	AZ	MOHAVE	G-P GYP NO 129	LODE	AMC352298
<del>111</del>	GEORGIA-PACIFIC GYPSUM CORP	AZ	MOHAVE	G-P GYP NO 130	LODE	AMC352299 X
<del>112</del>	G P GYPSUM CORP	AZ	MOHAVE	GP 131	PLACER	AMC355427 O
<del>113</del>	G P GYPSUM CORP	AZ	MOHAVE	GP 132	PLACER	AMC355428
<del>114</del>	G P GYPSUM CORP	AZ	MOHAVE	GP 133	PLACER	AMC355429
<del>115</del>	G P GYPSUM CORP	AZ	MOHAVE	GP 134	PLACER	AMC355430
<del>116</del>	G P GYPSUM CORP	AZ	MOHAVE	GP 135	PLACER	AMC355431
<del>117</del>	G P GYPSUM CORP	AZ	MOHAVE	GP 136	PLACER	AMC355432
<del>118</del>	G P GYPSUM CORP	AZ	MOHAVE	GP 137	PLACER	AMC355433
<del>119</del>	G P GYPSUM CORP	AZ	MOHAVE	GP 138	PLACER	AMC355434
<del>120</del>	G P GYPSUM CORP	AZ	MOHAVE	GP 139	PLACER	AMC355435
<del>121</del>	G P GYPSUM CORP	AZ	MOHAVE	GP 140	PLACER	AMC355436
<del>122</del>	G P GYPSUM CORP	AZ	MOHAVE	GP 141	PLACER	AMC355437
<del>123</del>	G P GYPSUM CORP	AZ	MOHAVE	GP 142	PLACER	AMC355438
<del>124</del>	G P GYPSUM CORP	AZ	MOHAVE	GP 143	PLACER	AMC355439
<del>125</del>	G P GYPSUM CORP	AZ	MOHAVE	GP 144	PLACER	AMC355440
<del>126</del>	G P GYPSUM CORP	AZ	MOHAVE	GP 145	PLACER	AMC355441
<del>127</del>	G P GYPSUM CORP	AZ	MOHAVE	GP 146	PLACER	AMC355442 X

44/50

RECEIVED  
 BLM AZ  
 STATED  
 BY  
 REASON  
 OF  
 FEDERAL  
 LAW

<u>No</u>	<u>Current Claimant</u>	<u>State</u>	<u>County</u>	<u>Claim Name</u>	<u>Claim Type</u>	<u>BLM Serial</u>
128	G-P GYPSUM CORP	AZ	MOHAVE	GP 200	PLACER	AMC363976
129	G-P GYPSUM CORP	AZ	MOHAVE	GP 201	PLACER	AMC363977
130	G-P GYPSUM CORP	AZ	MOHAVE	GP 202	PLACER	AMC363978
131	G-P GYPSUM CORP	AZ	MOHAVE	GP 203	PLACER	AMC363979
132	G-P GYPSUM CORP	AZ	MOHAVE	GP 204	PLACER	AMC363980
133	G-P GYPSUM CORP	AZ	MOHAVE	GP 205	PLACER	AMC363981
134	G-P GYPSUM CORP	AZ	MOHAVE	GP 206	PLACER	AMC363982
135	G-P GYPSUM CORP	AZ	MOHAVE	GP 207	PLACER	AMC363983
136	G-P GYPSUM CORP	AZ	MOHAVE	GP 208	PLACER	AMC363984
137	G-P GYPSUM CORP	AZ	MOHAVE	GP 209	PLACER	AMC363985
138	G-P GYPSUM CORP	AZ	MOHAVE	GP 210	PLACER	AMC363986
139	G-P GYPSUM CORP	AZ	MOHAVE	GP 211	PLACER	AMC363987
140	G-P GYPSUM CORP	AZ	MOHAVE	GP 212	PLACER	AMC363988
141	G-P GYPSUM CORP	AZ	MOHAVE	GP 213	PLACER	AMC363989
142	G-P GYPSUM CORP	AZ	MOHAVE	GP 214	PLACER	AMC363990
143	G-P GYPSUM CORP	AZ	MOHAVE	GP 215	PLACER	AMC363991
144	G-P GYPSUM CORP	AZ	MOHAVE	GP 216	PLACER	AMC363992
145	G-P GYPSUM CORP	AZ	MOHAVE	GP 217	PLACER	AMC363993
146	G-P GYPSUM CORP	AZ	MOHAVE	GP 218	PLACER	AMC363994
147	G-P GYPSUM CORP	AZ	MOHAVE	GP 219	PLACER	AMC363995
148	G-P GYPSUM CORP	AZ	MOHAVE	GP 220	PLACER	AMC363996
149	G-P GYPSUM CORP	AZ	MOHAVE	GP 221	PLACER	AMC363997
150	G-P GYPSUM CORP	AZ	MOHAVE	GP 222	PLACER	AMC363998
151	G-P GYPSUM CORP	AZ	MOHAVE	GP 223	PLACER	AMC363999
152	G-P GYPSUM CORP	AZ	MOHAVE	GP 224	PLACER	AMC364000
153	G-P GYPSUM CORP	AZ	MOHAVE	GP 225	PLACER	AMC364001
154	G-P GYPSUM CORP	AZ	MOHAVE	GP 226	PLACER	AMC364002
155	G-P GYPSUM CORP	AZ	MOHAVE	GP 227	PLACER	AMC364003
156	G-P GYPSUM CORP	AZ	MOHAVE	GP 228	PLACER	AMC364004
157	G-P GYPSUM CORP	AZ	MOHAVE	GP 229	PLACER	AMC364005
158	G-P GYPSUM CORP	AZ	MOHAVE	GP 230	PLACER	AMC364006

31/sc

ENTERED INTO COMPUTER <sup>WT</sup> AUG 1 2 2010

RECEIVED  
BLM AZ STATE OFFICE  
2010 AUG -11 A 9:13  
PHOENIX, ARIZONA

Dated as of 2 Aug, 2010

GEORGIA-PACIFIC GYPSUM LLC

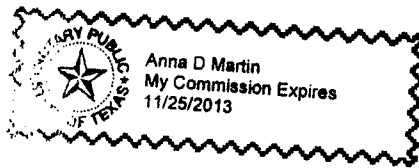
By: William E. Barger  
William E. Barger, General Manager of Mining - Gypsum

STATE OF Texas )  
 )  
COUNTY OF Haskell )

I, the undersigned authority, a Notary Public, in and for said County, in said State, hereby certify that William E. Barger, whose name as General Manager of Mining - Gypsum of Georgia-Pacific Gypsum LLC, is signed to the foregoing, and who is known to me, acknowledged before me on this day that, being informed of the contents of the foregoing, he, in his capacity as such and with full authority, executed the same voluntarily for and as the act of said corporation on the day the same bears date.

Given under my hand on this 2 day of August, 2010.

Anna D Martin, Notary Signature  
My Commission Expires:



RECEIVED  
BLM AZ STATE OFFICE  
2010 AUG - 4 A 9:13  
PHOENIX, ARIZONA

United States Department of the Interior  
 Bureau of Land Management  
 LANDS/RECREATION & PLANNING  
 ONE N CENTRAL AVE  
 PHOENIX, AZ 85004 -2203  
 Phone:

Receipt

No: 2183446

**ENTERED INTO COMPUTER**

Transaction #: 2253083

Date of Transaction: 08/04/2010

CUSTOMER: GEORGIA PACIFIC FINANCIAL MANAGEMENT LLC  
 PO BOX 61270  
 PHOENIX, AZ 85082-1270 US

AUG 12 2010

LINE #	QTY	DESCRIPTION	REMARKS	UNIT PRICE	TOTAL
1	1.00	LOCATABLE MINERALS / MINING CLAIMS-NOT NEW-UNADJUD, ONE AUTH NO. ONLY / MINING CLAIM MONEY RECEIVED CASES: AMC352188/\$22120.00	MAINT (158) 2011	- n/a -	22120.00
<b>TOTAL:</b>					<b>\$22,120.00</b>

PAYMENT INFORMATION

1	AMOUNT:	22120.00	POSTMARKED:	N/A
	TYPE:	CHECK	RECEIVED:	08/04/2010
	CHECK NO:	0908047002		
	NAME:	GEORGIA PACIFIC FINANCIAL MANAGEMENT LLC PO BOX 61270 PHOENIX AZ 85082-1270 US		

REMARKS

This receipt was generated by the automated BLM Collections and Billing System and is a paper representation of a portion of the official electronic record contained therein.

Amc 352188

355427  
363976

RECEIVED  
UTAH STATE OFFICE  
2009 AUG 20 A 9:48  
PHOENIX, ARIZONA

AFTER RECORDING RETURN TO:  
John N. Ingram  
Georgia-Pacific LLC  
133 Peachtree Street, N.E., 42<sup>nd</sup> Floor  
Atlanta, Georgia 30303

MOHAVE COUNTY, ARIZONA  
**AFFIDAVIT OF PAYMENT OF MAINTENANCE FEES**  
**For September 1, 2009 Through September 1, 2010**

The undersigned, on behalf of Georgia-Pacific Gypsum LLC ("G-P"), 133 Peachtree Street, N.E., 8<sup>th</sup> Floor, Atlanta, GA 30303, being first duly sworn, deposes and states as follows with respect to one hundred fifty-eight (158) mining claims owned by G-P in Mohave County, Arizona, as further identified below:

1. The name and address of the owner of the claims is: Georgia-Pacific Gypsum LLC, 133 Peachtree Street, N.E., 8<sup>th</sup> Floor, Atlanta, GA 30303.
2. This Affidavit covers one hundred fifty-eight (158) separate mining claims located in Mohave County, Arizona. The name of each claim and the serial number, if any, assigned to such claim by the United States Bureau of Land Management are identified in Exhibit A attached hereto.
3. Pursuant to the Omnibus Budget Reconciliation Act of 1993, Public Law 103-66, 107 Stat. 405, 30 U.S.C §§ 22, 28f – 28k, an annual maintenance fee of One Hundred Forty Dollars (\$140.00) for each claim identified in Exhibit A attached hereto was timely paid by G-P for the assessment year beginning at 12:00 noon on September 1, 2009. Said fees were paid in lieu of the annual assessment work requirements and were paid for the claims described herein which are held and claimed by G-P for the valuable mineral contained therein. It is the intent of G-P to hold each of the mining claims identified in Exhibit A attached hereto through the assessment year ending September 1, 2010.

IN WITNESS WHEREOF this instrument is executed as of the 15 day of Aug 2009.


GEORGIA-PACIFIC GYPSUM LLC  
By: William E. Barger  
William E. Barger, General Manager of Mining - Gypsum

STATE OF UTAH )  
COUNTY OF WASATCH )

ENTERED INTO COMPUTER  
AUG 25 2009 PB

I, the undersigned authority, a Notary Public, in and for said County, in said State, hereby certify that William E. Barger, whose name as General Manager of Mining – Gypsum of Georgia-Pacific Gypsum LLC, is signed to the foregoing, and who is known to me, acknowledged before me on this day that, being informed of the contents of the foregoing, he, in his capacity as such and with full authority, executed the same voluntarily for and as the act of said corporation on the day the same bears date.

Given under my hand on this 15 day of AUGUST, 2009.

 CHELSEA R. BLAIR  
Notary Public  
State Of Utah  
My Commission Expires 03-17-2013  
COMMISSION NO. 578071

Chelsea R. Blair, Notary Signature

My Commission Expires

**Exhibit A**

**Mining Claims – Mohave County, Arizona**

Owner: Georgia-Pacific Gypsum LLC  
133 Peachtree Street, NE, 8<sup>th</sup> Floor  
Atlanta, GA 30303

<b><u>No.</u></b>	<b><u>Claim Name</u></b>	<b><u>Type</u></b>	<b><u>BLM Serial Number</u></b>
1	G-P GYP NO 1	LODE	AMC352188
2	G-P GYP NO 2	LODE	AMC352189
3	G-P GYP NO 3	LODE	AMC352190
4	G-P GYP NO 4	LODE	AMC352191
5	G-P GYP NO 5	LODE	AMC352192
6	G-P GYP NO 6	LODE	AMC352193
7	G-P GYP NO 7	LODE	AMC352194
8	G-P GYP NO 8	LODE	AMC352195
9	G-P GYP NO 9	LODE	AMC352196
10	G-P GYP NO 10	LODE	AMC352197
11	G-P GYP NO 11	LODE	AMC352198
12	G-P GYP NO 12	LODE	AMC352199
13	G-P GYP NO 13	LODE	AMC352200
14	G-P GYP NO 14	LODE	AMC352201
15	G-P GYP NO 15	LODE	AMC352202
16	G-P GYP NO 16	LODE	AMC352203
17	G-P GYP NO 17	LODE	AMC352204
18	G-P GYP NO 18	LODE	AMC352205
19	G-P GYP NO 19	LODE	AMC352206
20	G-P GYP NO 20	LODE	AMC352207
21	G-P GYP NO 21	LODE	AMC352208
22	G-P GYP NO 22	LODE	AMC352209
23	G-P GYP NO 23	LODE	AMC352210
24	G-P GYP NO 24	LODE	AMC352211
25	G-P GYP NO 25	LODE	AMC352212
26	G-P GYP NO 26	LODE	AMC352213
27	G-P GYP NO 27	LODE	AMC352214
28	G-P GYP NO 28	LODE	AMC352215
29	G-P GYP NO 29	LODE	AMC352216
30	G-P GYP NO 30	LODE	AMC352217
31	G-P GYP NO 31	LODE	AMC352218
32	G-P GYP NO 32	LODE	AMC352219
33	G-P GYP NO 34	LODE	AMC352220
34	G-P GYP NO 35	LODE	AMC352221
35	G-P GYP NO 36	LODE	AMC352222
36	G-P GYP NO 37	LODE	AMC352223
37	G-P GYP NO 38	LODE	AMC352224
38	G-P GYP NO 39	LODE	AMC352225
39	G-P GYP NO 40	LODE	AMC352226
40	G-P GYP NO 41	LODE	AMC352227
41	G-P GYP NO 42	LODE	AMC352228
42	G-P GYP NO 43	LODE	AMC352229

PHOENIX, ARIZONA

2009 AUG 20 A 9:48

RECEIVED  
BLM AZ STATE OFFICE



43	G-P GYP NO 45	LODE	AMC352230
44	G-P GYP NO 46	LODE	AMC352231
45	G-P GYP NO 48	LODE	AMC352232
46	G-P GYP NO 47	LODE	AMC352233
47	G-P GYP NO 49	LODE	AMC352234
48	G-P GYP NO 50	LODE	AMC352235
49	G-P GYP NO 51	LODE	AMC352236
50	G-P GYP NO 52	LODE	AMC352237
51	G-P GYP NO 53	LODE	AMC352238
52	G-P GYP NO 54	LODE	AMC352239
53	G-P GYP NO 57	LODE	AMC352240
54	G-P GYP NO 58	LODE	AMC352241
55	G-P GYP NO 59	LODE	AMC352242
56	G-P GYP NO 60	LODE	AMC352243
57	G-P GYP NO 61	LODE	AMC352244
58	G-P GYP NO 62	LODE	AMC352245
59	G-P GYP NO 63	LODE	AMC352246
60	G-P GYP NO 64	LODE	AMC352247
61	G-P GYP NO 65	LODE	AMC352248
62	G-P GYP NO 66	LODE	AMC352249
63	G-P GYP NO 67	LODE	AMC352250
64	G-P GYP NO 68	LODE	AMC352251
65	G-P GYP NO 69	LODE	AMC352252
66	G-P GYP NO 70	LODE	AMC352253
67	G-P GYP NO 71	LODE	AMC352254
68	G-P GYP NO 72	LODE	AMC352255
69	G-P GYP NO 75	LODE	AMC352256
70	G-P GYP NO 76	LODE	AMC352257
71	G-P GYP NO 77	LODE	AMC352258
72	G-P GYP NO 78	LODE	AMC352259
73	G-P GYP NO 79	LODE	AMC352260
74	G-P GYP NO 80	LODE	AMC352261
75	G-P GYP NO 81	LODE	AMC352262
76	G-P GYP NO 82	LODE	AMC352263
77	G-P GYP NO 85	LODE	AMC352264
78	G-P GYP NO 86	LODE	AMC352265
79	G-P GYP NO 87	LODE	AMC352266
80	G-P GYP NO 88	LODE	AMC352267
81	G-P GYP NO 89	LODE	AMC352268
82	G-P GYP NO 90	LODE	AMC352269
83	G-P GYP NO 91	LODE	AMC352270
84	G-P GYP NO 92	LODE	AMC352271
85	G-P GYP NO 95	LODE	AMC352272
86	G-P GYP NO 96	LODE	AMC352273
87	G-P GYP NO 97	LODE	AMC352274
88	G-P GYP NO 98	LODE	AMC352275
89	G-P GYP NO 99	LODE	AMC352276
90	G-P GYP NO 100	LODE	AMC352277
91	G-P GYP NO 104	LODE	AMC352278
92	G-P GYP NO 105	LODE	AMC352279

PHOENIX, ARIZONA

2009 AUG 20 A 9:48

RECEIVED  
FLM AZ STATE OFFICE

93	G-P GYP NO 106	LODE	AMC352280
94	G-P GYP NO 107	LODE	AMC352281
95	G-P GYP NO 112	LODE	AMC352282
96	G-P GYP NO 113	LODE	AMC352283
97	G-P GYP NO 114	LODE	AMC352284
98	G-P GYP NO 115	LODE	AMC352285
99	G-P GYP NO 118	LODE	AMC352286
100	G-P GYP NO 119	LODE	AMC352287
101	G-P GYP NO 120	LODE	AMC352288
102	G-P GYP NO 121	LODE	AMC352290
103	G-P GYP NO 122	LODE	AMC352291
104	G-P GYP NO 123	LODE	AMC352292
105	G-P GYP NO 124	LODE	AMC352293
106	G-P GYP NO 125	LODE	AMC352294
107	G-P GYP NO 126	LODE	AMC352295
108	G-P GYP NO 127	LODE	AMC352296
109	G-P GYP NO 128	LODE	AMC352297
110	G-P GYP NO 129	LODE	AMC352298
111	G-P GYP NO 130	LODE	AMC352299
112	GP 131	PLACER	AMC355427
113	GP 132	PLACER	AMC355428
114	GP 133	PLACER	AMC355429
115	GP 134	PLACER	AMC355430
116	GP 135	PLACER	AMC355431
117	GP 136	PLACER	AMC355432
118	GP 137	PLACER	AMC355433
119	GP 138	PLACER	AMC355434
120	GP 139	PLACER	AMC355435
121	GP 140	PLACER	AMC355436
122	GP 141	PLACER	AMC355437
123	GP 142	PLACER	AMC355438
124	GP 143	PLACER	AMC355439
125	GP 144	PLACER	AMC355440
126	GP 145	PLACER	AMC355441
127	GP 146	PLACER	AMC355442
128	GP 200	PLACER	AMC363976
129	GP 201	PLACER	AMC363977
130	GP 202	PLACER	AMC363978
131	GP 203	PLACER	AMC363979
132	GP 204	PLACER	AMC363980
133	GP 205	PLACER	AMC363981
134	GP 206	PLACER	AMC363982
135	GP 207	PLACER	AMC363983
136	GP 208	PLACER	AMC363984
137	GP 209	PLACER	AMC363985
138	GP 210	PLACER	AMC363986
139	GP 211	PLACER	AMC363987
140	GP 212	PLACER	AMC363988
141	GP 213	PLACER	AMC363989
142	GP 214	PLACER	AMC363990

RECEIVED  
CLMAZ STATE OFFICE  
2009 AUG 20 A 9:48  
PHOENIX, ARIZONA

143	GP 215	PLACER	AMC363991
144	GP 216	PLACER	AMC363992
145	GP 217	PLACER	AMC363993
146	GP 218	PLACER	AMC363994
147	GP 219	PLACER	AMC363995
148	GP 220	PLACER	AMC363996
149	GP 221	PLACER	AMC363997
150	GP 222	PLACER	AMC363998
151	GP 223	PLACER	AMC363999
152	GP 224	PLACER	AMC364000
153	GP 225	PLACER	AMC364001
154	GP 226	PLACER	AMC364002
155	GP 227	PLACER	AMC364003
156	GP 228	PLACER	AMC364004
157	GP 229	PLACER	AMC364005
158	GP 230	PLACER	AMC364006

ENTERED INTO COMPUTER

AUG 25 2009 *PB*

<i>Amc 352188 - 288</i>	<i>Lead</i>
<i>352290 - 299</i>	<i>352188</i>
<i>355427 - 442</i>	<i>"</i>
<i>363976 - 364006</i>	<i>355427</i>
	<i>363976</i>

PHOENIX, ARIZONA

2009 AUG 20 A 9:48

RECEIVED  
RLM AZ STATE OFFICE

United States Department of the Interior

Bureau of Land Management  
 BUSINESS & SUPPORT SVCS DIV  
 ONE N CENTRAL AVE SUITE 800  
 PHOENIX, AZ 85004 -4427  
 Phone: (602) 417-9200

Receipt

No:

1982576

<b>Transaction #:</b> 2046656		<b>ENTERED INTO COMPUTER</b>
<b>Date of Transaction:</b> 08/20/2009		
<b>CUSTOMER:</b>	GEORGIA PACIFIC GYPSUM LLC 133 PEACHTREE ST NE FLOOR 8 ATLANTA,GA 30303-1808 US	AUG 25 2009 PB

LINE #	QTY	DESCRIPTION	REMARKS	UNIT PRICE	TOTAL
1	1.00	LOCATABLE MINERALS / MINING CLAIMS-NOT NEW-UNADJUD,ONE AUTH NO. ONLY / MINING CLAIM MONEY RECEIVED <b>CASES: AMC352188/\$22120.00</b>	MAINT 2010/158	- n/a -	22120.00
<b>TOTAL:</b>					<b>\$22,120.00</b>

PAYMENT INFORMATION					
1	<b>AMOUNT:</b>	22120.00	<b>POSTMARKED:</b>	N/A	
	<b>TYPE:</b>	CHECK	<b>RECEIVED:</b>	08/20/2009	
	<b>CHECK NO:</b>	0907750167			
	<b>NAME:</b>	GEORGIA PACIFIC GYPSUM LLC 133 PEACHTREE ST NE FLOOR 8 ATLANTA GA 30303-1808 US			

REMARKS

This receipt was generated by the automated BLM Collections and Billing System and is a paper representation of a portion of the official electronic record contained therein.

LR2000 Production

**Message:**

158 ROWS RETRIEVED

Case Recordation

- View
- Mining Claims
- View/Update
- Mass Owner
- Mass Action
- Status
- View

LLD / Land

View LLD

Customer Name

- New
- View/Update

Transaction Rpts

- Mass Upd Report
- MC CBS Export
- CBS Import Rpt
- Data Scan
- Case Scan

Administration

- My Permissions
- Decode Tables

LR2000 Reports

- Reports

Switch Screen

Function Keys

Alt <-	Back
Alt ->	Forward
Alt-F2	Switch
Alt-F4	Close
Backspace	Back

**CBS Export Results Report**

Include Resolved Records

Record Status

- Error Records (E/M/I)
- Accepted Records (A/W)
- "On Hold" Records (H)
- All Records (for s/n or receipt nr)
- Exported, No Results From CBS
- New (not yet exported)

Search Criteria

Enter export Date (mm/dd/yyyy) ALL

Serial Number match (optional)

Receipt Nr (optional) 1982576

Export Nr (exclusive)

LR2000 User (defaults to login) ALL

Query

Reset

Responsible Area (Errors Only)

- User (U,X)
- Programmer (P,X)
- All (U,P,X)

User Guide

	Resend?	Export Nr	A/D	Serial Nr	Multi	Code	\$ Amount	Remarks	Receipt Nr	LR2000 User	#Msg	Resolved?	OK	Stat1	Area	CBS Msg 1	Stat2	Area	Msg 2	CBS 392 ID	392 \$ Amt	Action Update Date
1	<input type="checkbox"/>	2382889	A	AMC352188		682	140.00	2010	1982576	PAULINEB		<input type="checkbox"/>								1370733	22120.00	8/25/2009 9:37
2	<input type="checkbox"/>	2382890	A	AMC352189		682	140.00	2010	1982576	PAULINEB		<input type="checkbox"/>								1370733	22120.00	8/25/2009 9:37
3	<input type="checkbox"/>	2382891	A	AMC352190		682	140.00	2010	1982576	PAULINEB		<input type="checkbox"/>								1370733	22120.00	8/25/2009 9:37
4	<input type="checkbox"/>	2382892	A	AMC352191		682	140.00	2010	1982576	PAULINEB		<input type="checkbox"/>								1370733	22120.00	8/25/2009 9:37
5	<input type="checkbox"/>	2382893	A	AMC352192		682	140.00	2010	1982576	PAULINEB		<input type="checkbox"/>								1370733	22120.00	8/25/2009 9:37
6	<input type="checkbox"/>	2382894	A	AMC352193		682	140.00	2010	1982576	PAULINEB		<input type="checkbox"/>								1370733	22120.00	8/25/2009 9:37
7	<input type="checkbox"/>	2382895	A	AMC352194		682	140.00	2010	1982576	PAULINEB		<input type="checkbox"/>								1370733	22120.00	8/25/2009 9:37
8	<input type="checkbox"/>	2382896	A	AMC352195		682	140.00	2010	1982576	PAULINEB		<input type="checkbox"/>								1370733	22120.00	8/25/2009 9:37
9	<input type="checkbox"/>	2382897	A	AMC352196		682	140.00	2010	1982576	PAULINEB		<input type="checkbox"/>								1370733	22120.00	8/25/2009 9:37
10	<input type="checkbox"/>	2382898	A	AMC352197		682	140.00	2010	1982576	PAULINEB		<input type="checkbox"/>								1370733	22120.00	8/25/2009 9:37
11	<input type="checkbox"/>	2382899	A	AMC352198		682	140.00	2010	1982576	PAULINEB		<input type="checkbox"/>								1370733	22120.00	8/25/2009 9:37
12	<input type="checkbox"/>	2382900	A	AMC352199		682	140.00	2010	1982576	PAULINEB		<input type="checkbox"/>								1370733	22120.00	8/25/2009 9:37
13	<input type="checkbox"/>	2382901	A	AMC352200		682	140.00	2010	1982576	PAULINEB		<input type="checkbox"/>								1370733	22120.00	8/25/2009 9:37
14	<input type="checkbox"/>	2382902	A	AMC352201		682	140.00	2010	1982576	PAULINEB		<input type="checkbox"/>								1370733	22120.00	8/25/2009 9:37
15	<input type="checkbox"/>	2382903	A	AMC352202		682	140.00	2010	1982576	PAULINEB		<input type="checkbox"/>								1370733	22120.00	8/25/2009 9:37
16	<input type="checkbox"/>	2382904	A	AMC352203		682	140.00	2010	1982576	PAULINEB		<input type="checkbox"/>								1370733	22120.00	8/25/2009 9:37
17	<input type="checkbox"/>	2382905	A	AMC352204		682	140.00	2010	1982576	PAULINEB		<input type="checkbox"/>								1370733	22120.00	8/25/2009 9:37
18	<input type="checkbox"/>	2382906	A	AMC352205		682	140.00	2010	1982576	PAULINEB		<input type="checkbox"/>								1370733	22120.00	8/25/2009 9:37
19	<input type="checkbox"/>	2382907	A	AMC352206		682	140.00	2010	1982576	PAULINEB		<input type="checkbox"/>								1370733	22120.00	8/25/2009 9:37
20	<input type="checkbox"/>	2382908	A	AMC352207		682	140.00	2010	1982576	PAULINEB		<input type="checkbox"/>								1370733	22120.00	8/25/2009 9:37

Amc 352188

355427

363976

**WHEN RECORDED, RETURN TO:**

Steven J. Sauro  
Georgia-Pacific LLC  
133 Peachtree Street, N.E., 42<sup>nd</sup> Floor  
Atlanta, Georgia 30303

ASO - Bureau of Land Management - USDI  
One North Central Avenue, Suite 800  
Phoenix, Arizona 85004-4427

**Re: Notice of Intent to Hold Mining Claims and Payment of Annual Maintenance Fee**

To Whom It May Concern:

This will serve as notice that the undersigned Georgia-Pacific Gypsum LLC, whose address for purposes of this filing is 133 Peachtree Street, N.E., Atlanta, Georgia 30303, intends to hold the mining claims and/or mill sites described on Exhibit A, attached hereto for the assessment year ending at 12 o'clock, noon, on September 1, 2009 by payment of the annual maintenance fee of \$125.00 per claim and/or site. Payment of such amount is made herewith for such assessment year for each of the claims and/or sites set forth on Exhibit A attached hereto and by this reference incorporated herein, the names and BLM serial number of which, with the book and page or index number of recording of the Location Notice in the official records of Mohave County, Arizona, being noted on Exhibit A.

**Maintenance Fee payment of \$125 per claim/site** –pursuant to the FY 1999 Omnibus Reconciliation Act of October 21, 1998 (PL 105-277; 112 Stat 2681-232,235), and Public Law 108-447 of December 8, 2004.

ERG (158)  
1755176

Dated as of \_\_\_\_\_, 2008

GEORGIA-PACIFIC GYPSUM LLC

By: \_\_\_\_\_  
William E. Barger, General Manager of Mining - Gypsum

STATE OF \_\_\_\_\_ )  
  ) SS.  
COUNTY OF \_\_\_\_\_ )

The foregoing was acknowledged before me this \_\_\_\_\_ day of \_\_\_\_\_, 2008, by William E. Barger, the General Manager of Mining – Gypsum of GEORGIA-PACIFIC GYPSUM LLC, a Delaware limited liability company.

IN WITNESS WHEREOF, I hereunto set my hand and official seal.

\_\_\_\_\_  
Notary Public in and for said County and State

My commission expires:

**ENTERED INTO COMPUTER**  
SEP 02 2008 PB

RECEIVED  
BLM, AZ STATE OFFICE  
2008 AUG - 6 A 11: 02  
PHOENIX, ARIZONA



**EXHIBIT A**  
**TO NOTICE OF INTENT TO HOLD MINING CLAIMS AND**  
**PAYMENT OF ANNUAL MAINTENANCE FEES**

---

The following group of unpatented mining claims and/or sites are situated in Mohave County, Arizona. The Location Notices of which are of record in the office of the County Recorder of Mohave County, Arizona, and the Bureau of Land Management serial numbers are filed at Phoenix, Arizona.

<u>No.</u>	<u>Claim Name</u>	<u>Book</u>	<u>Page</u>	<u>BLM Serial</u>
1	G-P GYP NO 1	3326	504	AMC352188
2	G-P GYP NO 2	3326	506	AMC352189
3	G-P GYP NO 3	3326	508	AMC352190
4	G-P GYP NO 4	3326	510	AMC352191
5	G-P GYP NO 5	3326	512	AMC352192
6	G-P GYP NO 6	3326	514	AMC352193
7	G-P GYP NO 7	3326	516	AMC352194
8	G-P GYP NO 8	3326	518	AMC352195
9	G-P GYP NO 9	3326	520	AMC352196
10	G-P GYP NO 10	3326	522	AMC352197
11	G-P GYP NO 11	3326	524	AMC352198
12	G-P GYP NO 12	3326	526	AMC352199
13	G-P GYP NO 13	3326	528	AMC352200
14	G-P GYP NO 14	3326	530	AMC352201
15	G-P GYP NO 15	3326	532	AMC352202
16	G-P GYP NO 16	3326	534	AMC352203
17	G-P GYP NO 17	3326	536	AMC352204
18	G-P GYP NO 18	3326	538	AMC352205
19	G-P GYP NO 19	3326	540	AMC352206
20	G-P GYP NO 20	3326	568	AMC352207
21	G-P GYP NO 21	3326	544	AMC352208
22	G-P GYP NO 22	3326	542	AMC352209
23	G-P GYP NO 23	3326	545	AMC352210
24	G-P GYP NO 24	3326	546	AMC352211
25	G-P GYP NO 25	3326	570	AMC352212
26	G-P GYP NO 26	3326	571	AMC352213
27	G-P GYP NO 27	3326	584	AMC352214
28	G-P GYP NO 28	3326	586	AMC352215
29	G-P GYP NO 29	3326	572	AMC352216
30	G-P GYP NO 30	3326	573	AMC352217
31	G-P GYP NO 31	3326	548	AMC352218
32	G-P GYP NO 32	3326	547	AMC352219
33	G-P GYP NO 34	3326	549	AMC352220
34	G-P GYP NO 35	3326	574	AMC352221
35	G-P GYP NO 36	3326	575	AMC352222
36	G-P GYP NO 37	3326	587	AMC352223
37	G-P GYP NO 38	3326	588	AMC352224
38	G-P GYP NO 39	3326	589	AMC352225

RECEIVED  
B.L.M. AZ STATE OFFICE  
2008 AUG -6 A 11: 01  
PHOENIX, ARIZONA

SLG



<u>No.</u>	<u>Claim Name</u>	<u>Book</u>	<u>Page</u>	<u>BLM Serial</u>
39	G-P GYP NO 40	3326	590	AMC352226
40	G-P GYP NO 41	3326	576	AMC352227
41	G-P GYP NO 42	3326	577	AMC352228
42	G-P GYP NO 43	3326	550	AMC352229
43	G-P GYP NO 45	3326	551	AMC352230
44	G-P GYP NO 46	3326	578	AMC352231
45	G-P GYP NO 48	3326	579	AMC352232
46	G-P GYP NO 47	3326	591	AMC352233
47	G-P GYP NO 49	3326	592	AMC352234
48	G-P GYP NO 50	3326	593	AMC352235
49	G-P GYP NO 51	3326	594	AMC352236
50	G-P GYP NO 52	3326	580	AMC352237
51	G-P GYP NO 53	3326	581	AMC352238
52	G-P GYP NO 54	3326	552	AMC352239
53	G-P GYP NO 57	3326	582	AMC352240
54	G-P GYP NO 58	3326	583	AMC352241
55	G-P GYP NO 59	3326	595	AMC352242
56	G-P GYP NO 60	3326	596	AMC352243
57	G-P GYP NO 61	3326	597	AMC352244
58	G-P GYP NO 62	3326	599	AMC352245
59	G-P GYP NO 63	3326	553	AMC352246
60	G-P GYP NO 64	3326	555	AMC352247
61	G-P GYP NO 65	3326	556	AMC352248
62	G-P GYP NO 66	3326	557	AMC352249
63	G-P GYP NO 67	3326	600	AMC352250
64	G-P GYP NO 68	3326	601	AMC352251
65	G-P GYP NO 69	3326	602	AMC352252
66	G-P GYP NO 70	3326	603	AMC352253
67	G-P GYP NO 71	3326	558	AMC352254
68	G-P GYP NO 72	3326	559	AMC352255
69	G-P GYP NO 75	3326	560	AMC352256
70	G-P GYP NO 76	3326	561	AMC352257
71	G-P GYP NO 77	3326	604	AMC352258
72	G-P GYP NO 78	3326	605	AMC352259
73	G-P GYP NO 79	3326	606	AMC352260
74	G-P GYP NO 80	3326	607	AMC352261
75	G-P GYP NO 81	3326	562	AMC352262
76	G-P GYP NO 82	3326	563	AMC352263
77	G-P GYP NO 85	3326	564	AMC352264
78	G-P GYP NO 86	3326	565	AMC352265
79	G-P GYP NO 87	3326	608	AMC352266
80	G-P GYP NO 88	3326	609	AMC352267
81	G-P GYP NO 89	3326	610	AMC352268
82	G-P GYP NO 90	3326	611	AMC352269
83	G-P GYP NO 91	3326	566	AMC352270
84	G-P GYP NO 92	3326	567	AMC352271
85	G-P GYP NO 95	3354	863	AMC352272
86	G-P GYP NO 96	3326	633	AMC352273
87	G-P GYP NO 97	3326	620	AMC352274

RECEIVED  
B.L.M. AZ STATE OFFICE

2008 AUG -6 A 11: 01

PHOENIX, ARIZONA

ELG

<u>No.</u>	<u>Claim Name</u>	<u>Book</u>	<u>Page</u>	<u>BLM Serial</u>
88	G-P GYP NO 98	3326	623	AMC352275
89	G-P GYP NO 99	3326	635	AMC352276
90	G-P GYP NO 100	3326	636	AMC352277
91	G-P GYP NO 104	3326	637	AMC352278
92	G-P GYP NO 105	3326	625	AMC352279
93	G-P GYP NO 106	3326	627	AMC352280
94	G-P GYP NO 107	3326	638	AMC352281
95	G-P GYP NO 112	3326	639	AMC352282
96	G-P GYP NO 113	3326	629	AMC352283
97	G-P GYP NO 114	3326	631	AMC352284
98	G-P GYP NO 115	3326	640	AMC352285
99	G-P GYP NO 118	3326	612	AMC352286
100	G-P GYP NO 119	3326	614	AMC352287
101	G-P GYP NO 120	3326	615	AMC352288
102	G-P GYP NO 121	3326	616	AMC352290
103	G-P GYP NO 122	3326	617	AMC352291
104	G-P GYP NO 123	3326	618	AMC352292
105	G-P GYP NO 124	3326	619	AMC352293
106	G-P GYP NO 125	3326	622	AMC352294
107	G-P GYP NO 126	3326	624	AMC352295
108	G-P GYP NO 127	3326	626	AMC352296
109	G-P GYP NO 128	3326	628	AMC352297
110	G-P GYP NO 129	3326	630	AMC352298
111	G-P GYP NO 130	3326	632	AMC352299
112	GP 131	3757	660	AMC355427
113	GP 132	3757	662	AMC355428
114	GP 133	3757	664	AMC355429
115	GP 134	3757	666	AMC355430
116	GP 135	3757	668	AMC355431
117	GP 136	3757	670	AMC355432
118	GP 137	3757	672	AMC355433
119	GP 138	3757	674	AMC355434
120	GP 139	3757	676	AMC355435
121	GP 140	3757	678	AMC355436
122	GP 141	3757	680	AMC355437
123	GP 142	3757	682	AMC355438
124	GP 143	3757	684	AMC355439
125	GP 144	3757	686	AMC355440
126	GP 145	3757	688	AMC355441
127	GP 146	3757	690	AMC355442
128	GP 200	5368	589	AMC363976
129	GP 201	5368	591	AMC363977
130	GP 202	5368	593	AMC363978
131	GP 203	5368	595	AMC363979
132	GP 204	5368	597	AMC363980
133	GP 205	5368	599	AMC363981
134	GP 206	5368	601	AMC363982
135	GP 207	5368	603	AMC363983
136	GP 208	5368	605	AMC363984
137	GP 209	5368	607	AMC363985
138	GP 210	5368	609	AMC363986
139	GP 211	5368	611	AMC363987

RECEIVED  
B.L.M. AZ STATE OFFICE  
2008 AUG -6 A 11: 01  
PHOENIX, ARIZONA

EAC

<u>No.</u>	<u>Claim Name</u>	<u>Book</u>	<u>Page</u>	<u>BLM Serial</u>
140	GP 212	5368	613	AMC363988
141	GP 213	5368	615	AMC363989
142	GP 214	5368	617	AMC363990
143	GP 215	5368	619	AMC363991
144	GP 216	5368	621	AMC363992
145	GP 217	5368	623	AMC363993
146	GP 218	5368	625	AMC363994
147	GP 219	5368	627	AMC363995
148	GP 220	5368	629	AMC363996
149	GP 221	5368	631	AMC363997
150	GP 222	5368	633	AMC363998
151	GP 223	5368	635	AMC363999
152	GP 224	5368	637	AMC364000
153	GP 225	5368	639	AMC364001
154	GP 226	5368	641	AMC364002
155	GP 227	5368	643	AMC364003
156	GP 228	5368	645	AMC364004
157	GP 229	5368	647	AMC364005
158	GP 230	5368	649	AMC364006

All said claims and/or sites are located in Sections 6, 7, 18, 31, and 32, Township 40 North, Range 11 West; Sections 1, 12, 13, 14, and 23, Township 40 North, Range 12 West; Sections 2, 3, 14, and 26, Township 40 North, Range 13 West; G&SRB&M, in an unknown mining district, Mohave County, Arizona, the names of which are set forth above together with the book and page of recording of the location notices in the office of the recorder of said County, and the serial number where filed in the state of office of the Bureau of Land Management in Phoenix, Arizona.

158 claims/sites @ \$125/each = \$19,750.00 (Nineteen Thousand Seven Hundred and Fifty and no/100 Dollars)

*EOG*

PHOENIX, ARIZONA

2008 AUG - 6 - 6 11: 01

RECEIVED  
B.L.M. AZ STATE OFFICE

**United States Department of the Interior**  
**Bureau of Land Management**  
 BUSINESS & SUPPORT SVCS DIV  
 ONE N CENTRAL AVE SUITE 800  
 PHOENIX, AZ 85004 -4427  
 Phone: (602) 417-9200

Receipt

No: 1755176

Transaction #: 1812556		<b>ENTERED INTO COMPUTER</b>
Date of Transaction: 08/06/2008		
CUSTOMER:	GEORGIA-PACIFIC GYPSUM LLC 133 PEACHTREE ST NE ATLANTA, GA 30303	SEP 02 2008 P/B ✓ VERIFIED

LINE #	QTY	DESCRIPTION	REMARKS	UNIT PRICE	TOTAL
1	1.00	LOCATABLE MINERALS / MINING CLAIMS- NOT NEW-UNADJUD, ONE AUTH NO. ONLY / MINING CLAIM MONEY RECEIVED (455) CASES: AMC352188/\$19750.00	2009 MAINT (158)	- n/a -	19750.00
<b>TOTAL:</b>					<b>\$19,750.00</b>

PAYMENT INFORMATION			
1	AMOUNT:	\$19,750.00	POSTMARKED: N/A
	TYPE:	CHECK	RECEIVED: 08/06/2008
	CHECK NO:	0907378845	
	NAME:	GEORGIA-PACIFIC GYPSUM LLC 133 PEACHTREE ST NE ATLANTA GA 30303	

REMARKS

This receipt was generated by the automated BLM Collections and Billing System and is a paper representation of a portion of the official electronic record contained therein.

# Message:

158 ROWS RETRIEVED

## CBS Export Results Report

Include Resolved Records

### Record Status

- Error Records (E/M/I)
- Accepted Records (A/W)
- "On Hold" Records (H)
- All Records (for s/n or receipt nr)
- Exported, No Results From CBS
- New (not yet exported)

### Search Criteria Responsible Area (Err

Enter export Date (mm/dd/yyyy) ALL

User (U,X)

Serial Number match (optional)

Programmer (P,X)

Receipt Nr (optional) 1755176

All (U,P,X)

Export Nr (exclusive)

LR2000 User (defaults to login) ALL

Query

Reset

[User Guide](#)

	Resend?	Export Nr	A/D	Serial Nr	Mult	Code	\$ Amount	Remarks	Receipt Nr	LR2000 User	#Msg	Resolve
1	<input type="checkbox"/>	1951974	A	AMC352188		582	125.00	2009	1755176	P5BROWN		<input type="checkbox"/>

AMC 352188  
355427  
363976



**Georgia-Pacific Gypsum LLC**

P. O. Box 337350  
N Las Vegas, NV 89033  
Telephone 702-643-8100  
Fax 702-643-2049

July 31, 2007  
CERTIFIED 7007 0710 0004 3571 2495

Arizona State Office  
Bureau of Land Management  
One N. Central Ave  
Phoenix, Arizona 85004-2203

RE: Annual Maintenance Fee 2008  
Georgia Pacific Gypsum LLC

Enclosed please find a check in the amount of \$15,875.00 to cover the annual maintenance fee for the assessment year of 2008 for Georgia Pacific Gypsum LLC claims listed in the attached table.

If you have any questions, I can be reached at 702-643-8100 x367.

Sincerely,

Todd M Jeremy

Enclosure

PHOENIX, ARIZONA  
2007 AUG 28 A 8:51  
BLM STATE OFFICE

**LIST OF CLAIMS LOCATED IN MOHAVE COUNTY, ARIZONA**

CLAIM	BLM - SERIAL NO.	SEC.	T	R	Mohave County Indexed #	BK	PG
G-P GYP -1	AMC 352188	14	40 N	12 W	99037810	3326	504
G-P GYP -2	AMC 352189	13	40 N	12 W	99037811	3326	506
G-P GYP -3	AMC 352190	23	40 N	12 W	99037812	3326	508
G-P GYP -4	AMC 352191	23	40 N	12 W	99037813	3326	510
G-P GYP -5	AMC 352192	23	40 N	12 W	99037814	3326	512
G-P GYP -6	AMC 352193	23	40 N	12 W	99037815	3326	514
G-P GYP -7	AMC 352194	23	40 N	12 W	99037816	3326	516
G-P GYP -8	AMC 352195	23	40 N	12 W	99037817	3326	518
G-P GYP -9	AMC 352196	23	40 N	12 W	99037818	3326	520
G-P GYP -10	AMC 352197	23	40 N	12 W	99037819	3326	522
G-P GYP -11	AMC 352198	23	40 N	12 W	99037820	3326	524
G-P GYP -12	AMC 352199	14 & 23	40 N	12 W	99037821	3326	526
G-P GYP -13	AMC 352200	14 & 23	40 N	12 W	99037822	3326	528
G-P GYP -14	AMC 352201	14	40 N	12 W	99037823	3326	530
G-P GYP -15	AMC 352202	14	40 N	12 W	99037824	3326	532
G-P GYP -16	AMC 352203	14	40 N	12 W	99037825	3326	534
G-P GYP -17	AMC 352204	13 & 14	40 N	12 W	99037826	3326	536
G-P GYP -18	AMC 352205	13 & 14	40 N	12 W	99037827	3326	538
G-P GYP -19	AMC 352206	13	40 N	12 W	99037828	3326	540
G-P GYP -20	AMC 352207	13	40 N	12 W	99037853	3326	568
G-P GYP -21	AMC 352208	13	40 N	12 W	99037830	3326	544
G-P GYP -22	AMC 352209	13 & 14	40 N	12 W	99037829	3326	542
G-P GYP -23	AMC 352210	13 & 14	40 N	12 W	99037831	3326	545
G-P GYP -24	AMC 352211	13	40 N	12 W	99037832	3326	546
G-P GYP -25	AMC 352212	13	40 N	12 W	99037854	3326	570
G-P GYP -26	AMC 352213	13	40 N	12 W	99037855	3326	571
G-P GYP -27	AMC 352214	18	40 N	11 W	99037868	3326	584
G-P GYP -28	AMC 352215	18	40 N	11 W	99037869	3326	586
G-P GYP -29	AMC 352216	13	40 N	12 W	990337856	3326	572
G-P GYP -30	AMC 352217	13	40 N	12 W	99037857	3326	573
G-P GYP -31	AMC 352218	13	40 N	12 W	99037834	3326	548
G-P GYP -32	AMC 352219	13 & 14	40 N	12 W	99037833	3326	547
G-P GYP -34	AMC 352220	13	40 N	12 W	99037835	3326	549
G-P GYP -35	AMC 352221	13	40 N	12 W	99037858	3326	574
G-P GYP -36	AMC 352222	13	40 N	12 W	99037859	3326	575
G-P GYP -37	AMC 352223	7 & 18	40 N	11 W	99037870	3326	587
G-P GYP -38	AMC 352224	7 & 18	40 N	11 W	99037871	3326	588
G-P GYP -39	AMC 352225	7	40 N	11 W	99037872	3326	589
G-P GYP -40	AMC 352226	7	40 N	11 W	99037873	3326	590
G-P GYP -41	AMC 352227	12	40 N	12 W	99037860	3326	576
G-P GYP -42	AMC 352228	12	40 N	12 W	990378861	3326	577
G-P GYP -43	AMC 352229	12	40 N	12 W	99037836	3326	550
G-P GYP -45	AMC 352230	12	40 N	12 W	99037837	3326	551
G-P GYP -46	AMC 352231	12	40 N	12 W	99037862	3326	578

RECEIVED  
BLM ARIZONA STATE OFFICE

2007 AUG 28 8:51

CLAIM	BLM - SERIAL NO.	SEC.	T	R	Mohave County Indexed #	BK	PG
G-P GYP - 47	AMC 352232	12	40 N	12 W	99037863	3326	579
G-P GYP - 48	AMC 352233	7	40 N	11 W	99037874	3326	591
G-P GYP - 49	AMC 352234	7	40 N	11 W	99037875	3326	592
G-P GYP - 50	AMC 352235	7	40 N	11 W	99037876	3326	593
G-P GYP - 51	AMC 352236	7	40 N	11 W	99037877	3326	594
G-P GYP - 52	AMC 352237	12	40 N	12 W	99037864	3326	580
G-P GYP - 53	AMC 352238	12	40 N	12 W	99037865	3326	581
G-P GYP - 54	AMC 352239	12	40 N	12 W	99037838	3326	552
G-P GYP - 57	AMC 352240	12	40 N	12 W	99037866	3326	582
G-P GYP - 58	AMC 352241	12	40 N	12 W	99037867	3326	583
G-P GYP - 59	AMC 352242	7	40 N	11 W	99037878	3326	595
G-P GYP - 60	AMC 352243	7	40 N	11 W	99037879	3326	596
G-P GYP - 61	AMC 352244	7	40 N	11 W	99037880	3326	597
G-P GYP - 62	AMC 352245	7	40 N	11 W	99037881	3326	599
G-P GYP - 63	AMC 352246	12	40 N	12 W	99037839	3326	553
G-P GYP - 64	AMC 352247	12	40 N	12 W	99037840	3326	555
G-P GYP - 65	AMC 352248	12	40 N	12 W	99037841	3326	556
G-P GYP - 66	AMC 352249	12	40 N	12 W	99037842	3326	557
G-P GYP - 67	AMC 352250	7	40 N	11 W	99037882	3326	600
G-P GYP - 68	AMC 352251	7	40 N	11 W	99037883	3326	601
G-P GYP - 69	AMC 352252	7	40 N	11 W	99037884	3326	602
G-P GYP - 70	AMC 352253	7	40 N	11 W	99037885	3326	603
G-P GYP - 71	AMC 352254	12	40 N	11 W	99037843	3326	558
G-P GYP - 72	AMC 352255	13	40 N	12 W	99037844	3326	559
G-P GYP - 75	AMC 352256	12	40 N	12 W	99037845	3326	560
G-P GYP - 76	AMC 352257	12	40 N	12 W	99037846	3326	561
G-P GYP - 77	AMC 352258	7	40 N	11 W	99037886	3326	604
G-P GYP - 78	AMC 352259	7	40 N	11 W	99037887	3326	605
G-P GYP - 79	AMC 352260	6 & 7	40 N	11 W	99037888	3326	606
G-P GYP - 80	AMC 352261	6 & 7	40 N	11 W	99037889	3326	607
G-P GYP - 81	AMC 352262	1 & 12	40 N	12 W	99037847	3326	562
G-P GYP - 82	AMC 352263	1 & 12	40 N	12 W	99037848	3326	563
G-P GYP - 85	AMC 352264	1	40 N	12 W	99037849	3326	564
G-P GYP - 86	AMC 352265	1	40 N	12 W	99037850	3326	565
G-P GYP - 87	AMC 352266	6	40 N	11 W	99037890	3326	608
G-P GYP - 88	AMC 352267	6	40 N	11 W	99037891	3326	609
G-P GYP - 89	AMC 352268	6	40 N	11 W	99037892	3326	610
G-P GYP - 90	AMC 352269	6	40 N	11 W	99037893	3326	611
G-P GYP - 91	AMC 352270	1	40 N	12 W	99037851	3326	566
G-P GYP - 92	AMC 352271	1	40 N	12 W	99037852	3326	567
G-P GYP - 95	AMC 352272	1	40 N	12 W	99047838	3354	863
G-P GYP - 96	AMC 352273	6	40 N	11 W	99037913	3326	633
G-P GYP - 97	AMC 352274	6	40 N	11 W	99037901	3326	620
G-P GYP - 98	AMC 352275	6	40 N	11 W	99037903	3326	623
G-P GYP - 99	AMC 352276	6	40 N	11 W	99037914	3326	635
G-P GYP - 100	AMC 352277	1	40 N	12 W	99037915	3326	636



CLAIM	BLM - SERIAL NO.	SEC.	T	R	Mohave County Indexed #	BK	PG
G-P GYP - 104	AMC 352278	6	40 N	11 W	99037916	3326	637
G-P GYP - 105	AMC 352279	6	40 N	11 W	99037905	3326	625
G-P GYP - 106	AMC 352280	6	40 N	11 W	99037907	3326	627
G-P GYP - 107	AMC 352281	6	40 N	11 W	99037917	3326	638
G-P GYP - 112	AMC 352282	6	40 N	11 W	99037918	3326	639
G-P GYP - 113	AMC 352283	6	40 N	11 W	99037909	3326	629
G-P GYP - 114	AMC 352284	6	40 N	11 W	99037911	3326	631
G-P GYP - 115	AMC 352285	6	40 N	11 W	99037919	3326	640
G-P GYP - 118	AMC 352286	7	40 N	11 W	99037894	3326	612
G-P GYP - 119	AMC 352287	7	40 N	11 W	99037895	3326	614
G-P GYP - 120	AMC 352288	7	40 N	11 W	99037896	3326	615
G-P GYP - 121	AMC 352290	7	40 N	11 W	99037897	3326	616
G-P GYP - 122	AMC 352291	6 & 7	40 N	11 W	99037898	3326	617
G-P GYP - 123	AMC 352292	6	40 N	11 W	99037899	3326	618
G-P GYP - 124	AMC 352293	6	40 N	11 W	99037900	3326	619
G-P GYP - 125	AMC 352294	6	40 N	11 W	99037902	3326	622
G-P GYP - 126	AMC 352295	6	40 N	11 W	99037904	3326	624
G-P GYP - 127	AMC 352296	6	40 N	11 W	99037906	3326	626
G-P GYP - 128	AMC 352297	6	40 N	11 W	99037908	3326	628
G-P GYP - 129	AMC 352298	6	40 N	11 W	99037910	3326	630
G-P GYP - 130	AMC 352299	6	40 N	11 W	99037912	3326	632
GP 131	AMC 355427	14	40 N	12 W	2001030328	3757	660
GP 132	AMC 355428	14	40 N	12 W	2001030329	3757	662
GP 133	AMC 355429	14	40 N	12 W	2001030330	3757	664
GP 134	AMC 355430	14	40 N	12 W	2001030331	3757	666
GP 135	AMC 355431	14	40 N	12 W	2001030332	3757	668
GP 136	AMC 355432	14	40 N	12 W	2001030333	3757	670
GP 137	AMC 355433	14	40 N	12 W	2001030334	3757	672
GP 138	AMC 355434	14	40 N	12 W	2001030335	3757	674
GP 139	AMC 355435	14	40 N	12 W	2001030336	3757	676
GP 140	AMC 355436	14	40 N	12 W	2001030337	3757	678
GP 141	AMC 355437	14	40 N	12 W	2001030338	3757	680
GP 142	AMC 355438	14	40 N	12 W	2001030339	3757	682
GP 143	AMC 355439	14	40 N	12 W	2001030340	3757	684
GP 144	AMC 355440	14	40 N	12 W	2001030341	3757	686
GP 145	AMC 355441	14	40 N	12 W	2001030342	3757	688
GP 146	AMC 355442	14	40 N	12 W	2001030343	3757	690

RECEIVED  
 BLM ALBUQUERQUE OFFICE  
 2001 JUN 28 A 8:51  
 PHOENIX, ARIZONA



**Georgia-Pacific Gypsum LLC**

P. O. Box 337350  
N Las Vegas, NV 89033  
Telephone 702-643-8100  
Fax 702-643-2049

July 31, 2007  
CERTIFIED 7007 0710 0004 3571 2495


Arizona State Office  
Bureau of Land Management  
One N. Central Ave  
Phoenix, Arizona 85004-2203

RE: Annual Maintenance Fee 2008 for New Mohave County Quarry  
Georgia Pacific Gypsum LLC

Enclosed please find a check in the amount of \$3,875.00 to cover the annual maintenance fee for the assessment year of 2008 for Georgia Pacific Gypsum LLC claims listed in the attached table.

If you have any questions, I can be reached at 702-643-8100 x367.

Sincerely,



Todd M Jeremy

Enclosure

PHOENIX, ARIZONA

2007 AUG 28 A 8: 50

B.L.M. ARIZONA STATE OFFICE

**GP Gypsum:  
Placer Claims In Mohave County, Arizona**

Claim #	Claim Location	Section	Township	Range	Remarks
GP 200	S1/2, SW1/4, NE1/4	14	T40N	R13W	~20 Acres
GP 201	S1/2, SE1/4, NE1/4	14	T40N	R13W	~20 Acres
GP 202	N1/2, SW1/4, NE1/4	14	T40N	R13W	~20 Acres
GP 203	N1/2, SE1/4, NE1/4	14	T40N	R13W	~20 Acres
GP 204	S1/2, NW1/4, NE1/4	14	T40N	R13W	~20 Acres
GP 205	S1/2, NE1/4, NE1/4	14	T40N	R13W	~20 Acres
GP 206	E1/2, SE1/4, SE1/4	3	T40N	R13W	~20 Acres
GP 207	E1/2, NE1/4, SE1/4	3	T40N	R3W	~20 Acres
GP 208	NE1/4, NW1/4, SE1/4 and NW1/4, NE1/4, SE1/4	3	T40N	R13W	~20 Acres
GP 209	E1/2, SE1/4, NE1/4	3	T40N	R13W	~20 Acres
GP 210	NE1/4, SW1/4, NE1/4 and NW1/4, SE1/4, NE1/4	3	T40N	R13W	~20 Acres
GP 211	NW1/4, SE1/4, SW1/4 and SW1/4, NE1/4, SW1/4	2	T40N	R13W	~20 Acres
GP 212	NW1/4, NE1/4, SW1/4 and SW1/4, SE1/4, NW1/4	2	T40N	R13W	~20 Acres
GP 213	N1/2, SW1/4, SW1/4	2	T40N	R13W	~20 Acres
GP 214	S1/2, NW1/4, SW1/4	2	T40N	R13W	~20 Acres
GP 215	N1/2, NW1/4, SW1/4	2	T40N	R13W	~20 Acres
GP 216	S1/2, SW1/4, NW1/4	2	T40N	R13W	~20 Acres
GP 217	NE1/4, SW1/4, NW1/4 and NW1/4, SE1/4, NW1/4	2	T40N	R13W	~20 Acres
GP 218	S1/2, SW1/4, NE1/4, NW1/4 and S1/2, SE1/4, NW1/4, NW1/4				~10 Acres
GP 219	S1/2, NE1/4, SE1/4	26	T41N	R13W	~20 Acres
GP 220	S1/2, NW1/4, SE1/4	26	T41N	R13W	~20 Acres
GP 221	N1/2, NE1/4, SE1/4	26	T41N	R13W	~20 Acres
GP 222	N1/2, NW1/4, SE1/4	26	T41N	R13W	~20 Acres
GP 223	S1/2, SE1/4, NE1/4	26	T41N	R13W	~20 Acres
GP 224	S1/2, SW1/4, NE1/4	26	T41N	R13W	~20 Acres
GP 225	N1/2, SE1/4, NE1/4	26	T41N	R13W	~20 Acres
GP 226	N1/2, SW1/4, NE1/4	26	T41N	R13W	~20 Acres
GP 227	S1/2, NE1/4, NE1/4	26	T41N	R13W	~20 Acres
GP 228	S1/2, NW1/4, NE1/4	26	T41N	R13W	~20 Acres
GP 229	N1/2, NE1/4, NE1/4	26	T41N	R13W	~20 Acres
GP 230	N1/2, NW1/4, NE1/4	26	T41N	R13W	~20 Acres

PHOENIX, ARIZONA

2007 AUG 28 8:50

B.L.M. STATE OFFICE  
RECORDED

United States Department of the Interior

Bureau of Land Management  
 BUSINESS & SUPPORT SVCS DIV  
 ONE N CENTRAL AVE SUITE 800  
 PHOENIX, AZ 85004 -4427  
 Phone: (602) 417-9200

Receipt

No: 1556466

Transaction #: 1608084		<b>ENTERED INTO COMPUTER</b>
Date of Transaction: 08/29/2007		
CUSTOMER:	GEORGIA PACIFIC CORP PO BOX 337350 NORTH LAS VEGAS, NV 89033	SEP 14 2007 <i>pb t Verified</i>

LINE #	QTY	DESCRIPTION	REMARKS	UNIT PRICE	TOTAL
1	1.00	LOCATABLE MINERALS / MINING CLAIMS-NOT NEW-UNADJUD, ONE AUTH NO. ONLY / MINING CLAIM MONEY RECEIVED (455) CASES: AMC352188/\$19750.00	MAINT 2008 (158)	- n/a -	19750.00
<b>TOTAL:</b>					<b>\$19,750.00</b>

PAYMENT INFORMATION					
1	AMOUNT:	\$15,875.00	POSTMARKED:	8/24/07 0:00	
	TYPE:	CHECK	RECEIVED:	08/29/2007	
	CHECK NO:	0906950057			
	NAME:	GEORGIA-PACIFIC PO BOX 337350 NORTH LAS VEGAS NV 89033			
2	AMOUNT:	\$3,875.00	POSTMARKED:	8/24/07 0:00	
	TYPE:	CHECK	RECEIVED:	08/29/2007	
	CHECK NO:	0906950056			
	NAME:	GEORGIA-PACIFIC PO BOX 337350 NORTH LAS VEGAS NV 89033			

REMARKS

This receipt was generated by the automated BLM Collections and Billing System and is a paper representation of a portion of the official electronic record contained therein.

*Lead*  
 352188 - 352288 = 101 - 352188  
 352290 - 352299 = 10 - "  
 355427 - 355442 = 16 - 355427  
 363976 - 364006 = 31 - 363976  
 158

Message:

158 ROWS RETRIEVED

ENTERED INTO COMPUTER  
SEP 14 2007  
AB verified

CBS Export Results Report

Include Resolved Records

Record Status

- Error Records (E/M/I)
- Accepted Records (A/W)
- "On Hold" Records (H)
- All Records (for s/n or receipt nr)
- Exported, No Results From CBS
- New (not yet exported)

Search Criteria Responsible Ar

Enter export Date (mm/dd/yyyy) ALL  
 Serial Number match (optional)  
 Receipt Nr (optional) 1556466  
 Export Nr (exclusive)  
 LR2000 User (defaults to login) ALL

- User (U,X)
- Programme
- All (U,P,X)

Query

Reset

User

	Resend?	Export Nr	A/D	Serial Nr	Mult	Code	\$ Amount	Remarks	Receipt Nr	LR2000 User	#Msgl
1	<input type="checkbox"/>	1526023	A	AMC352188		582	125.00	2008	1556466	P5BROWN	

BUREAU OF LAND MANAGEMENT  
MINING CLAIMS

MC Customer Information

Run Date: 09/14/2007 08:21 AM

Page: 1

Total Rows Returned: 178

Limiting Criteria:

---

System Id = MC

Admin State = AZ

Geo State =

Case Disp Txt = ACTIVE, CLOSED, PENDING, VOID

Geost County Cd =

Admst Dist Ra Cd =

Cust Nm begins with GEORGIA-PACIFIC GYPSUM LLC ✓

District Txt =

Ra Txt =

County Txt =

Adm Agency =

Adm Agency Txt =

NO WARRANTY IS MADE BY BLM  
FOR USE OF THE DATA FOR  
PURPOSES NOT INTENDED BY BLM

352188 + 352289  
 352290 - 352299  
 355427 - 355442  
 363976 - 364006  
 Total 158  
 101 - 352188  
 10 - "  
 14 - 355427  
 16 - 363976

**DEPARTMENT OF THE INTERIOR  
BUREAU OF LAND MANAGEMENT**

**MINING CLAIMS**

**MC Customer Information - WITH Legal Description**

**ACTIVE CLAIMS**

Run Date: 09/14/2007 08:21 AM

Page 1 of 4

**GEORGIA-PACIFIC GYPSUM LLC**  
1401 PIER D ST  
LONG BEACH, CA 90802

**INT-REL: CLAIMANT**

**CUSTOMER ID: 2256418**

Serial No	Claim Name/Number	County	D	Claim Type	Last							
					A Yr	Mc	Loc	Dt	Mr	Tw	Rng	Sec
AMC352188	G-P GYP NO 1	MOHAVE	A	LODE CLAIM	2007	05/26/1999	14	0400N	0120W	014	SE	
AMC352189	G-P GYP NO 2	MOHAVE	A	LODE CLAIM	2007	05/26/1999	14	0400N	0120W	013	SW	
AMC352190	G-P GYP NO 3	MOHAVE	A	LODE CLAIM	2007	05/25/1999	14	0400N	0120W	023	NE NW SW SE	
AMC352191	G-P GYP NO 4	MOHAVE	A	LODE CLAIM	2007	05/25/1999	14	0400N	0120W	023	NW SW	
AMC352192	G-P GYP NO 5	MOHAVE	A	LODE CLAIM	2007	05/25/1999	14	0400N	0120W	023	NW	
AMC352193	G-P GYP NO 6	MOHAVE	A	LODE CLAIM	2007	05/25/1999	14	0400N	0120W	023	NE NW	
AMC352194	G-P GYP NO 7	MOHAVE	A	LODE CLAIM	2007	05/25/1999	14	0400N	0120W	023	NE NW	
AMC352195	G-P GYP NO 8	MOHAVE	A	LODE CLAIM	2007	05/25/1999	14	0400N	0120W	023	NW	
AMC352196	G-P GYP NO 9	MOHAVE	A	LODE CLAIM	2007	05/25/1999	14	0400N	0120W	023	NW	
AMC352197	G-P GYP NO 10	MOHAVE	A	LODE CLAIM	2007	05/25/1999	14	0400N	0120W	023	NE NW	
AMC352198	G-P GYP NO 11	MOHAVE	A	LODE CLAIM	2007	05/25/1999	14	0400N	0120W	023	NE NW	
AMC352199	G-P GYP NO 12	MOHAVE	A	LODE CLAIM	2007	05/26/1999	14	0400N	0120W	014	SW	
		MOHAVE	A	LODE CLAIM	2007	05/26/1999	14	0400N	0120W	023	NW	
AMC352200	G-P GYP NO 13	MOHAVE	A	LODE CLAIM	2007	05/25/1999	14	0400N	0120W	014	SW SE	
		MOHAVE	A	LODE CLAIM	2007	05/25/1999	14	0400N	0120W	023	NE NW	
AMC352201	G-P GYP NO 14	MOHAVE	A	LODE CLAIM	2007	05/25/1999	14	0400N	0120W	014	SW SE	
AMC352202	G-P GYP NO 15	MOHAVE	A	LODE CLAIM	2007	05/26/1999	14	0400N	0120W	014	SW SE	
AMC352203	G-P GYP NO 16	MOHAVE	A	LODE CLAIM	2007	05/27/1999	14	0400N	0120W	014	SE	
AMC352204	G-P GYP NO 17	MOHAVE	A	LODE CLAIM	2007	05/27/1999	14	0400N	0120W	013	SW	
		MOHAVE	A	LODE CLAIM	2007	05/27/1999	14	0400N	0120W	014	SE	
AMC352205	G-P GYP NO 18	MOHAVE	A	LODE CLAIM	2007	05/27/1999	14	0400N	0120W	013	NW SW	
		MOHAVE	A	LODE CLAIM	2007	05/27/1999	14	0400N	0120W	014	NE SE	
AMC352206	G-P GYP NO 19	MOHAVE	A	LODE CLAIM	2007	05/27/1999	14	0400N	0120W	013	NW SW	
AMC352207	G-P GYP NO 20	MOHAVE	A	LODE CLAIM	2007	05/27/1999	14	0400N	0120W	013	NE NW	
AMC352208	G-P GYP NO 21	MOHAVE	A	LODE CLAIM	2007	05/27/1999	14	0400N	0120W	013	NW	
AMC352209	G-P GYP NO 22	MOHAVE	A	LODE CLAIM	2007	05/27/1999	14	0400N	0120W	013	NW	
		MOHAVE	A	LODE CLAIM	2007	05/27/1999	14	0400N	0120W	014	NE	
AMC352210	G-P GYP NO 23	MOHAVE	A	LODE CLAIM	2007	05/27/1999	14	0400N	0120W	013	NW	
		MOHAVE	A	LODE CLAIM	2007	05/27/1999	14	0400N	0120W	014	NE	
AMC352211	G-P GYP NO 24	MOHAVE	A	LODE CLAIM	2007	05/27/1999	14	0400N	0120W	013	NW	
AMC352212	G-P GYP NO 25	MOHAVE	A	LODE CLAIM	2007	05/27/1999	14	0400N	0120W	013	NE NW	
AMC352213	G-P GYP NO 26	MOHAVE	A	LODE CLAIM	2007	05/31/1999	14	0400N	0120W	013	NE	
AMC352214	G-P GYP NO 27	MOHAVE	A	LODE CLAIM	2007	05/31/1999	14	0400N	0110W	018	NW	
AMC352215	G-P GYP NO 28	MOHAVE	A	LODE CLAIM	2007	05/31/1999	14	0400N	0110W	018	NW	
AMC352216	G-P GYP NO 29	MOHAVE	A	LODE CLAIM	2007	05/31/1999	14	0400N	0120W	013	NE	
AMC352217	G-P GYP NO 30	MOHAVE	A	LODE CLAIM	2007	05/27/1999	14	0400N	0120W	013	NE NW	
AMC352218	G-P GYP NO 31	MOHAVE	A	LODE CLAIM	2007	05/27/1999	14	0400N	0120W	013	NW	
AMC352219	G-P GYP NO 32	MOHAVE	A	LODE CLAIM	2007	05/27/1999	14	0400N	0120W	013	NW	
		MOHAVE	A	LODE CLAIM	2007	05/27/1999	14	0400N	0120W	014	NE	
AMC352220	G-P GYP NO 34	MOHAVE	A	LODE CLAIM	2007	06/11/1999	14	0400N	0120W	013	NW	



**DEPARTMENT OF THE INTERIOR  
BUREAU OF LAND MANAGEMENT**

**MINING CLAIMS**

**MC Customer Information - WITH Legal Description**

**ACTIVE CLAIMS**

Run Date: 09/14/2007 08:21 AM

Page 2 of 4

Serial No	Claim Name/Number	County	D	Claim Type	Last		Mc	Loc	Dt	Mr	Twn	Rng	Sec	Subdivision
					A	Yr								
AMC352221	G-P GYP NO 35	MOHAVE	A	LODE CLAIM	2007	06/11/1999	14	0400N	0120W	012	SW	SE		
		MOHAVE	A	LODE CLAIM	2007	06/11/1999	14	0400N	0120W	013	NE	NW		
AMC352222	G-P GYP NO 36	MOHAVE	A	LODE CLAIM	2007	05/31/1999	14	0400N	0120W	012	SE			
		MOHAVE	A	LODE CLAIM	2007	05/31/1999	14	0400N	0120W	013	NE			
AMC352223	G-P GYP NO 37	MOHAVE	A	LODE CLAIM	2007	05/31/1999	14	0400N	0110W	007	SW			
		MOHAVE	A	LODE CLAIM	2007	05/31/1999	14	0400N	0110W	018	NW			
AMC352224	G-P GYP NO 38	MOHAVE	A	LODE CLAIM	2007	06/01/1999	14	0400N	0110W	007	SW	SE		
		MOHAVE	A	LODE CLAIM	2007	06/01/1999	14	0400N	0110W	018	NE	NW		
AMC352225	G-P GYP NO 39	MOHAVE	A	LODE CLAIM	2007	06/01/1999	14	0400N	0110W	007	SW	SE		
AMC352226	G-P GYP NO 40	MOHAVE	A	LODE CLAIM	2007	05/31/1999	14	0400N	0110W	007	SW			
AMC352227	G-P GYP NO 41	MOHAVE	A	LODE CLAIM	2007	05/31/1999	14	0400N	0120W	012	SE			
AMC352228	G-P GYP NO 42	MOHAVE	A	LODE CLAIM	2007	06/11/1999	14	0400N	0120W	012	SW	SE		
AMC352229	G-P GYP NO 43	MOHAVE	A	LODE CLAIM	2007	06/11/1999	14	0400N	0120W	012	SW			
AMC352230	G-P GYP NO 45	MOHAVE	A	LODE CLAIM	2007	06/11/1999	14	0400N	0120W	012	SW			
AMC352231	G-P GYP NO 46	MOHAVE	A	LODE CLAIM	2007	06/11/1999	14	0400N	0120W	012	SW	SE		
AMC352232	G-P GYP NO 48	MOHAVE	A	LODE CLAIM	2007	05/31/1999	14	0400N	0110W	007	SW			
AMC352233	G-P GYP NO 47	MOHAVE	A	LODE CLAIM	2007	05/31/1999	14	0400N	0120W	012	SE			
AMC352234	G-P GYP NO 49	MOHAVE	A	LODE CLAIM	2007	06/01/1999	14	0400N	0110W	007	SW	SE		
AMC352235	G-P GYP NO 50	MOHAVE	A	LODE CLAIM	2007	06/01/1999	14	0400N	0110W	007	SW	SE		
AMC352236	G-P GYP NO 51	MOHAVE	A	LODE CLAIM	2007	05/31/1999	14	0400N	0110W	007	SW			
AMC352237	G-P GYP NO 52	MOHAVE	A	LODE CLAIM	2007	06/11/1999	14	0400N	0120W	012	SW	SE		
AMC352238	G-P GYP NO 53	MOHAVE	A	LODE CLAIM	2007	05/31/1999	14	0400N	0120W	012	SE			
AMC352239	G-P GYP NO 54	MOHAVE	A	LODE CLAIM	2007	06/11/1999	14	0400N	0120W	012	SW			
AMC352240	G-P GYP NO 57	MOHAVE	A	LODE CLAIM	2007	06/11/1999	14	0400N	0120W	012	SW	SE		
AMC352241	G-P GYP NO 58	MOHAVE	A	LODE CLAIM	2007	05/31/1999	14	0400N	0120W	012	SE			
AMC352242	G-P GYP NO 59	MOHAVE	A	LODE CLAIM	2007	05/31/1999	14	0400N	0110W	007	NE			
AMC352243	G-P GYP NO 60	MOHAVE	A	LODE CLAIM	2007	06/01/1999	14	0400N	0110W	007	NE	NW	SW	SE
AMC352244	G-P GYP NO 61	MOHAVE	A	LODE CLAIM	2007	06/01/1999	14	0400N	0110W	007	NW			
AMC352245	G-P GYP NO 62	MOHAVE	A	LODE CLAIM	2007	05/31/1999	14	0400N	0120W	012	NE			
AMC352246	G-P GYP NO 63	MOHAVE	A	LODE CLAIM	2007	05/31/1999	14	0400N	0120W	012	NE	NW	SW	SE
AMC352247	G-P GYP NO 64	MOHAVE	A	LODE CLAIM	2007	06/11/1999	14	0400N	0120W	012	NW	SW		
AMC352248	G-P GYP NO 65	MOHAVE	A	LODE CLAIM	2007	06/11/1999	14	0400N	0120W	012	NW			
AMC352249	G-P GYP NO 66	MOHAVE	A	LODE CLAIM	2007	05/31/1999	14	0400N	0120W	012	NE	NW		
AMC352250	G-P GYP NO 67	MOHAVE	A	LODE CLAIM	2007	05/31/1999	14	0400N	0120W	012	NE			
AMC352251	G-P GYP NO 68	MOHAVE	A	LODE CLAIM	2007	06/01/1999	14	0400N	0110W	007	NW			
AMC352252	G-P GYP NO 69	MOHAVE	A	LODE CLAIM	2007	06/01/1999	14	0400N	0110W	007	NW			
AMC352253	G-P GYP NO 70	MOHAVE	A	LODE CLAIM	2007	05/31/1999	14	0400N	0110W	007	NE			
AMC352254	G-P GYP NO 71	MOHAVE	A	LODE CLAIM	2007	05/31/1999	14	0400N	0120W	012	NE	NW		
AMC352255	G-P GYP NO 72	MOHAVE	A	LODE CLAIM	2007	06/11/1999	14	0400N	0120W	013	NW			
AMC352256	G-P GYP NO 75	MOHAVE	A	LODE CLAIM	2007	06/11/1999	14	0400N	0120W	012	NW			
AMC352257	G-P GYP NO 76	MOHAVE	A	LODE CLAIM	2007	05/31/1999	14	0400N	0120W	012	NE	NW		
AMC352258	G-P GYP NO 77	MOHAVE	A	LODE CLAIM	2007	05/31/1999	14	0400N	0120W	012	NE			

**DEPARTMENT OF THE INTERIOR  
BUREAU OF LAND MANAGEMENT**

**MINING CLAIMS**

**MC Customer Information - WITH Legal Description**

**ACTIVE CLAIMS**

Run Date: 09/14/2007 08:21 AM

Page 3 of 4

Serial No	Claim Name/Number	County	D	Claim Type	Last								Subdivision
					A	Yr	Mc	Loc	Dt	Mr	Tw	Rng	
AMC352259	G-P GYP NO 78	MOHAVE	A	LODE CLAIM	2007	06/01/1999	14	0400N	0110W	007	NW		
AMC352260	G-P GYP NO 79	MOHAVE	A	LODE CLAIM	2007	06/01/1999	14	0400N	0110W	006	SW		
		MOHAVE	A	LODE CLAIM	2007	06/01/1999	14	0400N	0110W	007	NW		
AMC352261	G-P GYP NO 80	MOHAVE	A	LODE CLAIM	2007	05/31/1999	14	0400N	0120W	001	SE		
		MOHAVE	A	LODE CLAIM	2007	05/31/1999	14	0400N	0120W	012	NE		
AMC352262	G-P GYP NO 81	MOHAVE	A	LODE CLAIM	2007	05/31/1999	14	0400N	0120W	001	SW	SE	
		MOHAVE	A	LODE CLAIM	2007	05/31/1999	14	0400N	0120W	012	NE	NW	
AMC352263	G-P GYP NO 82	MOHAVE	A	LODE CLAIM	2007	06/11/1999	14	0400N	0120W	001	SW		
		MOHAVE	A	LODE CLAIM	2007	06/11/1999	14	0400N	0120W	012	NW		
AMC352264	G-P GYP NO 85	MOHAVE	A	LODE CLAIM	2007	06/11/1999	14	0400N	0120W	001	SW		
AMC352265	G-P GYP NO 86	MOHAVE	A	LODE CLAIM	2007	06/09/1999	14	0400N	0120W	001	SW	SE	
AMC352266	G-P GYP NO 87	MOHAVE	A	LODE CLAIM	2007	05/31/1999	14	0400N	0120W	012	SE		
AMC352267	G-P GYP NO 88	MOHAVE	A	LODE CLAIM	2007	06/01/1999	14	0400N	0110W	006	SW		
AMC352268	G-P GYP NO 89	MOHAVE	A	LODE CLAIM	2007	06/01/1999	14	0400N	0110W	006	SW		
AMC352269	G-P GYP NO 90	MOHAVE	A	LODE CLAIM	2007	05/31/1999	14	0400N	0120W	001	SE		
AMC352270	G-P GYP NO 91	MOHAVE	A	LODE CLAIM	2007	06/09/1999	14	0400N	0120W	001	SW	SE	
AMC352271	G-P GYP NO 92	MOHAVE	A	LODE CLAIM	2007	06/11/1999	14	0400N	0120W	001	SW		
AMC352272	G-P GYP NO 95	MOHAVE	A	LODE CLAIM	2007	06/09/1999	14	0400N	0120W	001	SE		
AMC352273	G-P GYP NO 96	MOHAVE	A	LODE CLAIM	2007	05/31/1999	14	0400N	0110W	006	SW		
AMC352274	G-P GYP NO 97	MOHAVE	A	LODE CLAIM	2007	06/01/1999	14	0400N	0110W	006	SW	SE	
AMC352275	G-P GYP NO 98	MOHAVE	A	LODE CLAIM	2007	06/01/1999	14	0400N	0110W	006	NE	NW SW SE	
AMC352276	G-P GYP NO 99	MOHAVE	A	LODE CLAIM	2007	05/31/1999	14	0400N	0110W	006	NW	SW	
AMC352277	G-P GYP NO 100	MOHAVE	A	LODE CLAIM	2007	06/21/1999	14	0400N	0120W	001	NE	SE	
AMC352278	G-P GYP NO 104	MOHAVE	A	LODE CLAIM	2007	05/31/1999	14	0400N	0110W	006	NW		
AMC352279	G-P GYP NO 105	MOHAVE	A	LODE CLAIM	2007	06/21/1999	14	0400N	0110W	006	NE	NW	
AMC352280	G-P GYP NO 106	MOHAVE	A	LODE CLAIM	2007	06/01/1999	14	0400N	0110W	006	NE	NW	
AMC352281	G-P GYP NO 107	MOHAVE	A	LODE CLAIM	2007	05/31/1999	14	0400N	0110W	006	NW		
AMC352282	G-P GYP NO 112	MOHAVE	A	LODE CLAIM	2007	05/31/1999	14	0400N	0110W	006	NW		
AMC352283	G-P GYP NO 113	MOHAVE	A	LODE CLAIM	2007	06/01/1999	14	0400N	0110W	006	NE	NW	
AMC352284	G-P GYP NO 114	MOHAVE	A	LODE CLAIM	2007	06/01/1999	14	0400N	0110W	006	NE	NW	
		MOHAVE	A	LODE CLAIM	2007	06/01/1999	14	0410N	0110W	031	SE		
AMC352285	G-P GYP NO 115	MOHAVE	A	LODE CLAIM	2007	05/31/1999	14	0400N	0110W	006	NW		
		MOHAVE	A	LODE CLAIM	2007	05/31/1999	14	0410N	0110W	031	SW	SE	
AMC352286	G-P GYP NO 118	MOHAVE	A	LODE CLAIM	2007	06/01/1999	14	0400N	0110W	007	NE		
AMC352287	G-P GYP NO 119	MOHAVE	A	LODE CLAIM	2007	06/01/1999	14	0400N	0110W	007	NE		
AMC352288	G-P GYP NO 120	MOHAVE	A	LODE CLAIM	2007	06/01/1999	14	0400N	0110W	007	NE		
AMC352290	G-P GYP NO 121	MOHAVE	A	LODE CLAIM	2007	06/01/1999	14	0400N	0110W	007	NE		
AMC352291	G-P GYP NO 122	MOHAVE	A	LODE CLAIM	2007	06/01/1999	14	0400N	0110W	006	SE		
		MOHAVE	A	LODE CLAIM	2007	06/01/1999	14	0400N	0110W	007	NE		
AMC352292	G-P GYP NO 123	MOHAVE	A	LODE CLAIM	2007	06/01/1999	14	0400N	0110W	006	SE		
AMC352293	G-P GYP NO 124	MOHAVE	A	LODE CLAIM	2007	06/01/1999	14	0400N	0110W	006	SE		
AMC352294	G-P GYP NO 125	MOHAVE	A	LODE CLAIM	2007	06/01/1999	14	0400N	0110W	006	SE		

**DEPARTMENT OF THE INTERIOR  
BUREAU OF LAND MANAGEMENT**

**MINING CLAIMS**

**MC Customer Information - WITH Legal Description**

**ACTIVE CLAIMS**

Run Date: 09/14/2007 08:21 AM

Page 4 of 4

Serial No	Claim Name/Number	County	D	Claim Type	Last A Yr	Mc Loc Dt	Mr	Twn	Rng	Sec	Subdivision
AMC352295	G-P GYP NO 126	MOHAVE	A	LODE CLAIM	2007	06/01/1999	14	0400N	0110W	006	NE SE
AMC352296	G-P GYP NO 127	MOHAVE	A	LODE CLAIM	2007	06/01/1999	14	0400N	0110W	006	NE
AMC352297	G-P GYP NO 128	MOHAVE	A	LODE CLAIM	2007	06/01/1999	14	0400N	0110W	006	NE
AMC352298	G-P GYP NO 129	MOHAVE	A	LODE CLAIM	2007	06/01/1999	14	0400N	0110W	006	NE
AMC352299	G-P GYP NO 130	MOHAVE	A	LODE CLAIM	2007	06/01/1999	14	0400N	0110W	006	NE
		MOHAVE	A	LODE CLAIM	2007	06/01/1999	14	0410N	0110W	031	SE
		MOHAVE	A	LODE CLAIM	2007	06/01/1999	14	0410N	0110W	032	SW
AMC355427	GP 131	MOHAVE	A	PLACER CLAIM	2007	05/15/2001	14	0400N	0120W	014	SW
AMC355428	GP 132	MOHAVE	A	PLACER CLAIM	2007	05/15/2001	14	0400N	0120W	014	SW
AMC355429	GP 133	MOHAVE	A	PLACER CLAIM	2007	05/15/2001	14	0400N	0120W	014	SW
AMC355430	GP 134	MOHAVE	A	PLACER CLAIM	2007	05/15/2001	14	0400N	0120W	014	SW
AMC355431	GP 135	MOHAVE	A	PLACER CLAIM	2007	05/15/2001	14	0400N	0120W	014	SW
AMC355432	GP 136	MOHAVE	A	PLACER CLAIM	2007	05/15/2001	14	0400N	0120W	014	SW
AMC355433	GP 137	MOHAVE	A	PLACER CLAIM	2007	05/15/2001	14	0400N	0120W	014	SW
AMC355434	GP 138	MOHAVE	A	PLACER CLAIM	2007	05/15/2001	14	0400N	0120W	014	SW
AMC355435	GP 139	MOHAVE	A	PLACER CLAIM	2007	05/15/2001	14	0400N	0120W	014	NE
AMC355436	GP 140	MOHAVE	A	PLACER CLAIM	2007	05/15/2001	14	0400N	0120W	014	NE
AMC355437	GP 141	MOHAVE	A	PLACER CLAIM	2007	05/15/2001	14	0400N	0120W	014	NE
AMC355438	GP 142	MOHAVE	A	PLACER CLAIM	2007	05/15/2001	14	0400N	0120W	014	NE
AMC355439	GP 143	MOHAVE	A	PLACER CLAIM	2007	05/15/2001	14	0400N	0120W	014	NE
AMC355440	GP 144	MOHAVE	A	PLACER CLAIM	2007	05/15/2001	14	0400N	0120W	014	NE
AMC355441	GP 145	MOHAVE	A	PLACER CLAIM	2007	05/15/2001	14	0400N	0120W	014	SE
AMC355442	GP 146	MOHAVE	A	PLACER CLAIM	2007	05/15/2001	14	0400N	0120W	014	SE
AMC363976	GP 200	MOHAVE	A	PLACER CLAIM	2007	12/21/2004	14	0400N	0130W	014	NE
AMC363977	GP 201	MOHAVE	A	PLACER CLAIM	2007	12/21/2004	14	0400N	0130W	014	NE
AMC363978	GP 202	MOHAVE	A	PLACER CLAIM	2007	12/21/2004	14	0400N	0130W	014	NE
AMC363979	GP 203	MOHAVE	A	PLACER CLAIM	2007	12/21/2004	14	0400N	0130W	014	NE
AMC363980	GP 204	MOHAVE	A	PLACER CLAIM	2007	12/21/2004	14	0400N	0130W	014	NE
AMC363981	GP 205	MOHAVE	A	PLACER CLAIM	2007	12/21/2004	14	0400N	0130W	014	NE
AMC363982	GP 206	MOHAVE	A	PLACER CLAIM	2007	12/21/2004	14	0400N	0130W	003	SE
AMC363983	GP 207	MOHAVE	A	PLACER CLAIM	2007	12/21/2004	14	0400N	0130W	003	SE
AMC363984	GP 208	MOHAVE	A	PLACER CLAIM	2007	12/21/2004	14	0400N	0130W	003	SE
AMC363985	GP 209	MOHAVE	A	PLACER CLAIM	2007	12/21/2004	14	0400N	0130W	003	NE
AMC363986	GP 210	MOHAVE	A	PLACER CLAIM	2007	12/21/2004	14	0400N	0130W	003	NE
AMC363987	GP 211	MOHAVE	A	PLACER CLAIM	2007	12/21/2004	14	0400N	0130W	002	SW
AMC363988	GP 212	MOHAVE	A	PLACER CLAIM	2007	12/21/2004	14	0400N	0130W	002	NW SW
AMC363989	GP 213	MOHAVE	A	PLACER CLAIM	2007	12/21/2004	14	0400N	0130W	002	SW
AMC363990	GP 214	MOHAVE	A	PLACER CLAIM	2007	12/21/2004	14	0400N	0130W	002	SW
AMC363991	GP 215	MOHAVE	A	PLACER CLAIM	2007	12/21/2004	14	0400N	0130W	002	SW
AMC363992	GP 216	MOHAVE	A	PLACER CLAIM	2007	12/21/2004	14	0400N	0130W	002	NW
AMC363993	GP 217	MOHAVE	A	PLACER CLAIM	2007	12/21/2004	14	0400N	0130W	002	NW
AMC363994	GP 218	MOHAVE	A	PLACER CLAIM	2007	12/21/2004	14	0400N	0130W	002	NW

DEPARTMENT OF THE INTERIOR  
BUREAU OF LAND MANAGEMENT

MINING CLAIMS

MC Customer Information - WITH Legal Description

ACTIVE CLAIMS

Run Date: 09/14/2007 08:21 AM

Page 5 of 4

Serial No	Claim Name/Number	County	D	Claim Type	Last		Mc	Loc	Dt	Mr	Twn	Rng	Sec	Subdivision
					A	Yr								
AMC363995	GP 219	MOHAVE	A	PLACER CLAIM	2007	12/22/2004	14	0410N	0130W	026	SE			
AMC363996	GP 220	MOHAVE	A	PLACER CLAIM	2007	12/22/2004	14	0410N	0130W	026	SE			
AMC363997	GP 221	MOHAVE	A	PLACER CLAIM	2007	12/22/2004	14	0410N	0130W	026	SE			
AMC363998	GP 222	MOHAVE	A	PLACER CLAIM	2007	12/22/2004	14	0410N	0130W	026	SE			
AMC363999	GP 223	MOHAVE	A	PLACER CLAIM	2007	12/22/2004	14	0410N	0130W	026	NE			
AMC364000	GP 224	MOHAVE	A	PLACER CLAIM	2007	12/22/2004	14	0410N	0130W	026	NE			
AMC364001	GP 225	MOHAVE	A	PLACER CLAIM	2007	12/22/2004	14	0410N	0130W	026	NE			
AMC364002	GP 226	MOHAVE	A	PLACER CLAIM	2007	12/22/2004	14	0410N	0130W	026	NE			
AMC364003	GP 227	MOHAVE	A	PLACER CLAIM	2007	12/22/2004	14	0410N	0130W	026	NE			
AMC364004	GP 228	MOHAVE	A	PLACER CLAIM	2007	12/22/2004	14	0410N	0130W	026	NE			
AMC364005	GP 229	MOHAVE	A	PLACER CLAIM	2007	12/22/2004	14	0410N	0130W	026	NE			
AMC364006	GP 230	MOHAVE	A	PLACER CLAIM	2007	12/22/2004	14	0410N	0130W	026	NE			

United States Department of the Interior  
 Bureau of Land Management  
 BUSINESS & SUPPORT SVCS DIV  
 ONE N CENTRAL AVE  
 PHOENIX, AZ 85004 -2203  
 Phone: (602) 417-9200

Receipt

No: 1334112

Transaction #: 1379187		Amc 352188
Date of Transaction: 08/14/2006		Amc 355427
CUSTOMER:	GEORGIA-PACIFIC CORP PO BOX 337350 NORTH LAS VEGAS,NV 89033	

LINE #	QTY	DESCRIPTION	REMARKS	UNIT PRICE	TOTAL
1	1.00	LOCATABLE MINERALS / MINING CLAIMS-NOT NEW-UNADJUD,ONE AUTH NO. ONLY / MINING CLAIM MONEY RECEIVED (455) CASES: AMC352188/\$15875.00	MAINT 2007 (127)	- n/a -	15875.00
<b>TOTAL:</b>					<b>\$15,875.00</b>

PAYMENT INFORMATION			
1	AMOUNT:	\$15,875.00	POSTMARKED: 08/11/2006
	TYPE:	CHECK	RECEIVED: 08/14/2006
	CHECK NO:	0906534787	
	NAME:	GEORGIA-PACIFIC CORPORATION P.O. BOX 45067 JACKSONVILLE FL 32232 5067	

REMARKS

This receipt was generated by the automated BLM Collections and Billing System and is a paper representation of a portion of the official electronic record contained therein.

ENTERED IN COMPUTER

RE 8/21/06



**Georgia-Pacific**

Georgia-Pacific Corporation

P. O. Box 337350  
North Las Vegas, NV 89033  
(702) 643-8100  
(702) 643-2049 fax

August 7, 2006

CERTIFIED 7099 3220 0004 0895 6851

Arizona State Office  
Bureau of Land Management  
222 N. Central Ave  
Phoenix, Arizona 85004-2203

RE: Annual Maintenance Fee 2007  
Georgia-Pacific Corporation

Enclosed please find a check in the amount of \$15,875.00 to cover the annual maintenance for the assessment year of 2007 for Georgia-Pacific Corporation's claims listed in the attached table.

If you have any questions, I can be reached at 702-643-8100 x367.

Sincerely,

Michael Dunnermann

Enclosure

RECEIVED  
B.L.M. AZ STATE OFFICE  
2006 AUG 8 PM 2:38  
PHOENIX, ARIZONA

ENTERED IN COMPUTER

RE 8/21/06

LIST OF CLAIMS LOCATED IN MOHAVE COUNTY, ARIZONA

CLAIM	BLM - SERIAL NO.	SEC.	T	R	Mohave County Indexed #	BK	PG
G-P GYP -1	AMC 352188	14	40 N	12 W	99037810	3326	504
G-P GYP -2	AMC 352189	13	40 N	12 W	99037811	3326	506
G-P GYP -3	AMC 352190	23	40 N	12 W	99037812	3326	508
G-P GYP -4	AMC 352191	23	40 N	12 W	99037813	3326	510
G-P GYP -5	AMC 352192	23	40 N	12 W	99037814	3326	512
G-P GYP -6	AMC 352193	23	40 N	12 W	99037815	3326	514
G-P GYP -7	AMC 352194	23	40 N	12 W	99037816	3326	516
G-P GYP -8	AMC 352195	23	40 N	12 W	99037817	3326	518
G-P GYP -9	AMC 352196	23	40 N	12 W	99037818	3326	520
G-P GYP -10	AMC 352197	23	40 N	12 W	99037819	3326	522
G-P GYP -11	AMC 352198	23	40 N	12 W	99037820	3326	524
G-P GYP -12	AMC 352199	14 & 23	40 N	12 W	99037821	3326	526
G-P GYP -13	AMC 352200	14 & 23	40 N	12 W	99037822	3326	528
G-P GYP -14	AMC 352201	14	40 N	12 W	99037823	3326	530
G-P GYP -15	AMC 352202	14	40 N	12 W	99037824	3326	532
G-P GYP -16	AMC 352203	14	40 N	12 W	99037825	3326	534
G-P GYP -17	AMC 352204	13 & 14	40 N	12 W	99037826	3326	536
G-P GYP -18	AMC 352205	13 & 14	40 N	12 W	99037827	3326	538
G-P GYP -19	AMC 352206	13	40 N	12 W	99037828	3326	540
G-P GYP -20	AMC 352207	13	40 N	12 W	99037853	3326	568
G-P GYP -21	AMC 352208	13	40 N	12 W	99037830	3326	544
G-P GYP -22	AMC 352209	13 & 14	40 N	12 W	99037829	3326	542
G-P GYP -23	AMC 352210	13 & 14	40 N	12 W	99037831	3326	545
G-P GYP -24	AMC 352211	13	40 N	12 W	99037832	3326	546
G-P GYP -25	AMC 352212	13	40 N	12 W	99037854	3326	570
G-P GYP -26	AMC 352213	13	40 N	12 W	99037855	3326	571
G-P GYP -27	AMC 352214	18	40 N	11 W	99037868	3326	584
G-P GYP -28	AMC 352215	18	40 N	11 W	99037869	3326	586
G-P GYP -29	AMC 352216	13	40 N	12 W	990337856	3326	572
G-P GYP -30	AMC 352217	13	40 N	12 W	99037857	3326	573
G-P GYP -31	AMC 352218	13	40 N	12 W	99037834	3326	548
G-P GYP -32	AMC 352219	13 & 14	40 N	12 W	99037833	3326	547
G-P GYP -34	AMC 352220	13	40 N	12 W	99037835	3326	549
G-P GYP -35	AMC 352221	13	40 N	12 W	99037858	3326	574
G-P GYP -36	AMC 352222	13	40 N	12 W	99037859	3326	575
G-P GYP -37	AMC 352223	7 & 18	40 N	11 W	99037870	3326	587
G-P GYP -38	AMC 352224	7 & 18	40 N	11 W	99037871	3326	588
G-P GYP -39	AMC 352225	7	40 N	11 W	99037872	3326	589
G-P GYP -40	AMC 352226	7	40 N	11 W	99037873	3326	590
G-P GYP -41	AMC 352227	12	40 N	12 W	99037860	3326	576
G-P GYP -42	AMC 352228	12	40 N	12 W	990378861	3326	577
G-P GYP -43	AMC 352229	12	40 N	12 W	99037836	3326	550
G-P GYP -45	AMC 352230	12	40 N	12 W	99037837	3326	551
G-P GYP -46	AMC 352231	12	40 N	12 W	99037862	3326	578
G-P GYP -47	AMC 352232	12	40 N	12 W	99037863	3326	579
G-P GYP -48	AMC 352233	7	40 N	11 W	99037874	3326	591
G-P GYP -49	AMC 352234	7	40 N	11 W	99037875	3326	592
G-P GYP -50	AMC 352235	7	40 N	11 W	99037876	3326	593

RECEIVED  
 M. A. STATE OFFICE  
 PHOENIX, ARIZONA  
 APR 15 11 58 AM '08

CLAIM	BLM - SERIAL NO.	SEC.	T	R	Mohave County Indexed #	BK	PG
G-P GYP - 51	AMC 352236	7	40 N	11 W	99037877	3326	594
G-P GYP - 52	AMC 352237	12	40 N	12 W	99037864	3326	580
G-P GYP - 53	AMC 352238	12	40 N	12 W	99037865	3326	581
G-P GYP - 54	AMC 352239	12	40 N	12 W	99037838	3326	552
G-P GYP - 57	AMC 352240	12	40 N	12 W	99037866	3326	582
G-P GYP - 58	AMC 352241	12	40 N	12 W	99037867	3326	583
G-P GYP - 59	AMC 352242	7	40 N	11 W	99037878	3326	595
G-P GYP - 60	AMC 352243	7	40 N	11 W	99037879	3326	596
G-P GYP - 61	AMC 352244	7	40 N	11 W	99037880	3326	597
G-P GYP - 62	AMC 352245	7	40 N	11 W	99037881	3326	599
G-P GYP - 63	AMC 352246	12	40 N	12 W	99037839	3326	553
G-P GYP - 64	AMC 352247	12	40 N	12 W	99037840	3326	555
G-P GYP - 65	AMC 352248	12	40 N	12 W	99037841	3326	556
G-P GYP - 66	AMC 352249	12	40 N	12 W	99037842	3326	557
G-P GYP - 67	AMC 352250	7	40 N	11 W	99037882	3326	600
G-P GYP - 68	AMC 352251	7	40 N	11 W	99037883	3326	601
G-P GYP - 69	AMC 352252	7	40 N	11 W	99037884	3326	602
G-P GYP - 70	AMC 352253	7	40 N	11 W	99037885	3326	603
G-P GYP - 71	AMC 352254	12	40 N	11 W	99037843	3326	558
G-P GYP - 72	AMC 352255	13	40 N	12 W	99037844	3326	559
G-P GYP - 75	AMC 352256	12	40 N	12 W	99037845	3326	560
G-P GYP - 76	AMC 352257	12	40 N	12 W	99037846	3326	561
G-P GYP - 77	AMC 352258	7	40 N	11 W	99037886	3326	604
G-P GYP - 78	AMC 352259	7	40 N	11 W	99037887	3326	605
G-P GYP - 79	AMC 352260	6 & 7	40 N	11 W	99037888	3326	606
G-P GYP - 80	AMC 352261	6 & 7	40 N	11 W	99037889	3326	607
G-P GYP - 81	AMC 352262	1 & 12	40 N	12 W	99037847	3326	562
G-P GYP - 82	AMC 352263	1 & 12	40 N	12 W	99037848	3326	563
G-P GYP - 85	AMC 352264	1	40 N	12 W	99037849	3326	564
G-P GYP - 86	AMC 352265	1	40 N	12 W	99037850	3326	565
G-P GYP - 87	AMC 352266	6	40 N	11 W	99037890	3326	608
G-P GYP - 88	AMC 352267	6	40 N	11 W	99037891	3326	609
G-P GYP - 89	AMC 352268	6	40 N	11 W	99037892	3326	610
G-P GYP - 90	AMC 352269	6	40 N	11 W	99037893	3326	611
G-P GYP - 91	AMC 352270	1	40 N	12 W	99037851	3326	566
G-P GYP - 92	AMC 352271	1	40 N	12 W	99037852	3326	567
G-P GYP - 95	AMC 352272	1	40 N	12 W	99047838	3354	863
G-P GYP - 96	AMC 352273	6	40 N	11 W	99037913	3326	633
G-P GYP - 97	AMC 352274	6	40 N	11 W	99037901	3326	620
G-P GYP - 98	AMC 352275	6	40 N	11 W	99037903	3326	623
G-P GYP - 99	AMC 352276	6	40 N	11 W	99037914	3326	635
G-P GYP - 100	AMC 352277	1	40 N	12 W	99037915	3326	636
G-P GYP - 104	AMC 352278	6	40 N	11 W	99037916	3326	637
G-P GYP - 105	AMC 352279	6	40 N	11 W	99037905	3326	625
G-P GYP - 106	AMC 352280	6	40 N	11 W	99037907	3326	627
G-P GYP - 107	AMC 352281	6	40 N	11 W	99037917	3326	638
G-P GYP - 112	AMC 352282	6	40 N	11 W	99037918	3326	639
G-P GYP - 113	AMC 352283	6	40 N	11 W	99037909	3326	629
G-P GYP - 114	AMC 352284	6	40 N	11 W	99037911	3326	631

RECEIVED  
 DEPT. OF AGRICULTURE  
 ARIZONA  
 1-1-08



CLAIM	BLM - SERIAL NO.	SEC.	T	R	Mohave County Indexed #	BK	PG
G-P GYP - 115	AMC 352285	6	40 N	11 W	99037919	3326	640
G-P GYP - 118	AMC 352286	7	40 N	11 W	99037894	3326	612
G-P GYP - 119	AMC 352287	7	40 N	11 W	99037895	3326	614
G-P GYP - 120	AMC 352288	7	40 N	11 W	99037896	3326	615
G-P GYP - 121	AMC 352290	7	40 N	11 W	99037897	3326	616
G-P GYP - 122	AMC 352291	6 & 7	40 N	11 W	99037898	3326	617
G-P GYP - 123	AMC 352292	6	40 N	11 W	99037899	3326	618
G-P GYP - 124	AMC 352293	6	40 N	11 W	99037900	3326	619
G-P GYP - 125	AMC 352294	6	40 N	11 W	99037902	3326	622
G-P GYP - 126	AMC 352295	6	40 N	11 W	99037904	3326	624
G-P GYP - 127	AMC 352296	6	40 N	11 W	99037906	3326	626
G-P GYP - 128	AMC 352297	6	40 N	11 W	99037908	3326	628
G-P GYP - 129	AMC 352298	6	40 N	11 W	99037910	3326	630
G-P GYP - 130	AMC 352299	6	40 N	11 W	99037912	3326	632
GP 131	AMC 355427	14	40 N	12 W	2001030328	3757	660
GP 132	AMC 355428	14	40 N	12 W	2001030329	3757	662
GP 133	AMC 355429	14	40 N	12 W	2001030330	3757	664
GP 134	AMC 355430	14	40 N	12 W	2001030331	3757	666
GP 135	AMC 355431	14	40 N	12 W	2001030332	3757	668
GP 136	AMC 355432	14	40 N	12 W	2001030333	3757	670
GP 137	AMC 355433	14	40 N	12 W	2001030334	3757	672
GP 138	AMC 355434	14	40 N	12 W	2001030335	3757	674
GP 139	AMC 355435	14	40 N	12 W	2001030336	3757	676
GP 140	AMC 355436	14	40 N	12 W	2001030337	3757	678
GP 141	AMC 355437	14	40 N	12 W	2001030338	3757	680
GP 142	AMC 355438	14	40 N	12 W	2001030339	3757	682
GP 143	AMC 355439	14	40 N	12 W	2001030340	3757	684
GP 144	AMC 355440	14	40 N	12 W	2001030341	3757	686
GP 145	AMC 355441	14	40 N	12 W	2001030342	3757	688
GP 146	AMC 355442	14	40 N	12 W	2001030343	3757	690

RECEIVED  
B.L.M. AZ STATE OFFICE  
2006 AUG 14 P 2: 38  
PHOENIX, ARIZONA



Georgia-Pacific Corporation

P.O. Box 337350  
N Las Vegas, NV 89033  
Telephone (702) 643-8100  
Fax (702) 643-2049

Amc 352188

Amc 355427

August 5, 2005

CERTIFIED 7001 1140 0001 5591 2137

Arizona State Office  
Bureau of Land Management  
222 N. Central Ave  
Phoenix, Arizona 85004-2203

RE: Annual Maintenance Fee 2006  
Georgia-Pacific Corporation

Enclosed please find a check in the amount of \$15,875.00 to cover the annual maintenance fee for the assessment year of 2006 for Georgia-Pacific Corporation's claims listed in the attached table.

If you have any questions, I can be reached at 702-643-8100 x305 or at 702-443-6950.

Sincerely,

Christopher Thompson

Enclosure

RECEIVED  
BUREAU OF  
LAND MANAGEMENT  
2005 AUG - 8 P 1: 54  
ARIZONA  
STATE OFFICE  
PHOENIX, ARIZONA

**MAINTENANCE FEE PAYMENT**

Claimant Name: GP Gypsum  
 Address: PO BOX 337350  
 City: N. LAS VEGAS State: NV Zip: 89033  
 Telephone: 702-643-8100  
 E-mail address: tcbrooks@gapac.com  
 Signature: [Signature]

Check here if this is a change of address.

BLM  
Date  
Stamp

2005 AUG - 8

ARIZONA  
STATE OFFICE  
PHOENIX, ARIZONA

RECEIVED  
BUREAU OF  
LAND MANAGEMENT

LINE NO.	AMC NUMBER	CLAIM/SITE NAME	COUNTY RECORDER DATA (If available)	TWP	RNG	SEC
1	352188	G-P GYP -1	*	40N	12W	54 14
2	352189	-2	*			13
3	352190	-3	*			23
4	352191	-4	*			23
5	352192	-5	*			23
6	352193	-6	*			23
7	352194	-7	*			23
8	352195	-8	*			23
9	352196	-9	*			23
10	352197	-10	*			23

List additional claims on Form MCF114.

No. of Claims: 127 x \$125 = 15,875  
 Check No: \_\_\_\_\_ Init. C  
 Receipt No.: \_\_\_\_\_  
 For BLM Use Only

Bureau of Land Management  
 Arizona State Office  
[www.az.blm.gov](http://www.az.blm.gov)

Form: MCF112  
 Revised July 2005

This form is available from the Arizona Department of Mines and Mineral Resources and may be reproduced.

\* PLEASE SEE ATTACHED FOR COUNTY INFORMATION  
 ENTERED IN COMPUTER  
 RE 8/15/05

**SUPPLEMENTAL ATTACHMENT**

May be used with the following forms for listing additional mining claims:

Check One.

- Affidavit of Performance of Annual Work
- Maintenance Fee Payment
- Notice of Intent to Hold Mining Claims
- Notice of Non-Liability for Labor and Materials Furnished

BLM  
Date  
Stamp

ARIZONA  
STATE OFFICE  
PHOENIX, ARIZONA

2005 AUG - 8 P 1: 54

RECEIVED  
BUREAU OF  
LAND MANAGEMENT

LINE NO.	AMC NUMBER	CLAIM/SITE NAME	COUNTY RECORDER DATA (If available)	TWP	RNG	SEC
11	352198	GP G4P-11	*	40N	12W	23
12	352199	-12	*			14#23
13	352200	-13	*			14#23
14	352201	-14	*			14
15	352202	-15	*			14
16	352203	-16	*			14
17	352204	-17	*			13#14
18	352205	-18	*			13#14
19	352206	-19	*			13
20	352207	-20	*			13
21	352208	-21	*			13
22	352209	-22	*			13#14
23	352210	-23	*			13#14
24	352211	-24	*			13
25	352212	-25	*			13
26	352213	-26	*		12W	13
27	352214	-27	*		11W	18
28	352215	-28	*		11W	18
29	352216	-29	*		12W	13

Form MCF114  
Revised June 2005

This form is available from the Arizona Department of Mines & Mineral Resources and may be reproduced.

\* PLEASE SEE ATTACHED FOR COUNTY INFORMATION

ENTERED IN COMPUTER

RE 8/15/05

**SUPPLEMENTAL ATTACHMENT**

May be used with the following forms for listing additional mining claims:

Check One.

- Affidavit of Performance of Annual Work
- Maintenance Fee Payment
- Notice of Intent to Hold Mining Claims
- Notice of Non-Liability for Labor and Materials Furnished

BLM  
Date  
Stamp

2005 AUG - 8 P

ARIZONA  
STATE OFFICE  
PHOENIX, ARIZONA

RECEIVED  
BUREAU OF  
LAND MANAGEMENT

LINE NO.	AMC NUMBER	CLAIM/SITE NAME	COUNTY RECORDER DATA (If available)	TWP	RNG	SEC
30	352217	G-P G4P-30	*	40N	12W	13
31	352218	-31	*		12W	13
32	352219	-32	*		12W	13#14
33	352220	-34	*		12W	13
34	352221	-35	*		12W	13
35	352222	-36	*		12W	13
36	352223	-37	*		11W	7#18
37	352224	-38	*		11W	7#18
38	352225	-39	*		11W	7
39	352226	-40	*		11W	7
40	352227	-41	*		12W	12
41	352228	-42	*		12W	12
42	352229	-43	*		12W	12
43	352230	-45	*		12W	12
44	352231	-46	*		12W	12
45	352232	-47	*		12W	12
46	352233	-48	*		11W	7
47	352234	-49	*		11W	7
48	352235	-50	*		11W	7

Form MCF114  
Revised June 2005

This form is available from the Arizona Department of Mines & Mineral Resources and may be reproduced.

\* PLEASE SEE ATTACHED FOR COUNTY INFORMATION

ENTERED IN COMPUTER  
8/15/05

**SUPPLEMENTAL ATTACHMENT**

May be used with the following forms for listing additional mining claims:  
Check One.

- Affidavit of Performance of Annual Work
- Maintenance Fee Payment
- Notice of Intent to Hold Mining Claims
- Notice of Non-Liability for Labor and Materials Furnished

BLM  
Date  
Stamp

2005 AUG - 8

ARIZONA  
STATE OFFICE  
PHOENIX, ARIZONA

RECEIVED  
BUREAU OF  
LAND MANAGEMENT

LINE NO.	AMC NUMBER	CLAIM/SITE NAME	COUNTY RECORDER DATA (If available)	TWP	RNG	SEC
49	352236	G-P GYP-S1	*	40N	11W	5
50	352237	-52	*		12W	12
51	352238	-53	*		12W	12
52	352239	-54	*		12W	12
53	352240	-57	*		12W	12
54	352241	-58	*		12W	12
55	352242	-59	*		11W	7
56	352243	-60	*		11W	7
57	352244	-61	*		11W	7
58	352245	-62	*		11W	7
59	352246	-63	*		12W	12
60	352247	-64	*		12W	12
61	352248	-65	*		12W	12
62	352249	-66	*		12W	12
63	352250	-67	*		11W	7
64	352251	-68	*		11W	7
65	352252	-69	*		11W	7
66	352253	-70	*		11W	7
67	352254	-71	*		11W	12

Form MCF114  
Revised June 2005

This form is available from the Arizona Department of Mines & Mineral Resources and may be reproduced.

\* PLEASE SEE ATTACHED FOR COUNTY INFORMATION

ENTERED IN COMPUTER  
RE 8/15/05

**SUPPLEMENTAL ATTACHMENT**

May be used with the following forms for listing additional mining claims:

Check One.

- Affidavit of Performance of Annual Work
- Maintenance Fee Payment
- Notice of Intent to Hold Mining Claims
- Notice of Non-Liability for Labor and Materials Furnished

BLM  
Date  
Stamp

2005 AUG - 8

ARIZONA  
STATE OFFICE  
PHOENIX, ARIZONA

RECEIVED  
BUREAU OF  
LAND MANAGEMENT

LINE NO.	AMC NUMBER	CLAIM/SITE NAME	COUNTY RECORDER DATA (If available)	TWP	RNG	SEC
68	352255	GP 64P - 72	*	40N	12W	13
69	352256	- 75	*		12W	12
70	352257	- 76	*		12W	12
71	352258	- 77	*		11 W	7
72	352259	- 78	*		11 W	7
73	352260	- 79	*		11 W	6 & 7
74	352261	- 80	*		11 W	6 & 7
75	352262	- 81	*		12W	1 & 12
76	352263	- 82	*		12W	1 & 12
77	352264	- 85	*		12W	1
78	352265	- 86	*		12W	1
79	352266	- 87	*		11 W	6
80	352267	- 88	*		11 W	6
81	352268	- 89	*		11 W	6
82	352269	- 90	*		11 W	6
83	352270	- 91	*		12W	1
84	352271	- 92	*		12W	1
85	352272	- 95	*		12W	1
86	352273	- 96	*		11 W	6

Form MCF114  
Revised June 2005

This form is available from the Arizona Department of Mines & Mineral Resources and may be reproduced.

\* PLEASE SEE ATTACHED FOR COUNTY INFORMATION

ENTERED IN COMPUTER  
RE 8/15/05

**SUPPLEMENTAL ATTACHMENT**

May be used with the following forms for listing additional mining claims:

Check One.

- Affidavit of Performance of Annual Work
- Maintenance Fee Payment
- Notice of Intent to Hold Mining Claims
- Notice of Non-Liability for Labor and Materials Furnished

BLM  
Date  
Stamp

ARIZONA  
STATE OFFICE  
PHOENIX, ARIZONA

2005 AUG - 8 P 11:54

RECEIVED  
BUREAU OF  
LAND MANAGEMENT

LINE NO.	AMC NUMBER	CLAIM/SITE NAME	COUNTY RECORDER DATA (If available)	TWP	RNG	SEC
87	352274	6PGYP-97	*	40N	11W	6
88	352275	-98	*		11W	6
89	352276	-99	*		11W	6
90	352277	-100	*		12W	1
91	352278	-104	*		11W	6
92	352279	-105	*			6
93	352280	-106	*			6
94	352281	-107	*			6
95	352282	-112	*			6
96	352283	-113	*			6
97	352284	-114	*			6
98	352285	-115	*			6
99	352286	-118	*			7
100	352287	-119	*			7
101	352288	-120	*			7
102	352290	-121	*			7
103	352291	-122	*			6&7
104	352292	-123	*			6
105	352293	-124	*			6

Form MCF114  
Revised June 2005

This form is available from the Arizona Department of Mines & Mineral Resources and may be reproduced.

\* PLEASE SEE ATTACHED FOR COUNTY INFORMATION

ENTERED IN COMPUTER

RE 8/15/05



**SUPPLEMENTAL ATTACHMENT**

May be used with the following forms for listing additional mining claims:

Check One.

- Affidavit of Performance of Annual Work
- Maintenance Fee Payment
- Notice of Intent to Hold Mining Claims
- Notice of Non-Liability for Labor and Materials Furnished

BLM  
Date  
Stamp

RECEIVED  
 BUREAU OF  
 LAND MANAGEMENT  
 ARIZONA  
 STATE OFFICE  
 PHOENIX, ARIZONA  
 2005 AUG - 8 P 1:54

LINE NO.	AMC NUMBER	CLAIM/SITE NAME	COUNTY RECORDER DATA (If available)	TWP	RNG	SEC
106	352294	G-P G4P-125	*	40N	11W	6
107	352295	-126	*			6
108	352296	-127	*			6
109	352297	-128	*			6
110	352298	-129	*			6
111	352299	-130	*			6
112	355427	GP 131	*		12W	14
113	355428	GP 132	*			
114	355429	GP 133	*			
115	355430	GP 134	*			
116	355431	GP 135	*			
117	355432	GP 136	*			
118	355433	GP 137	*			
119	355434	GP 138	*			
120	355435	GP 139	*			
121	355436	GP 140	*			
122	355437	GP 141	*			
123	355438	GP 142	*			
124	355439	GP 143	*			

Form MCF114  
Revised June 2005

This form is available from the Arizona Department of Mines & Mineral Resources and may be reproduced.

\* PLEASE SEE ATTACHED FOR COUNTY INFORMATION

ENTERED IN COMPUTER  
RE 8/15/05

**SUPPLEMENTAL ATTACHMENT**

May be used with the following forms for listing additional mining claims:

- Check One.
- Affidavit of Performance of Annual Work
  - Maintenance Fee Payment
  - Notice of Intent to Hold Mining Claims
  - Notice of Non-Liability for Labor and Materials Furnished

BLM  
Date  
Stamp

RECEIVED  
 BUREAU OF  
 LAND MANAGEMENT  
 ARIZONA  
 STATE OFFICE  
 PHOENIX, ARIZONA  
 2005 AUG - 8  
 P 154

LINE NO.	AMC NUMBER	CLAIM/SITE NAME	COUNTY RECORDER DATA (If available)	TWP	1/4	15/4	SEC
125	355440	GP 144	*	40N	12W	14	
126	355441	GP 145	*	40N	12W	14	
127	355442	GP 146	*	40N	12W	14	
<del>128</del>							

Form MCF114  
Revised June 2005

This form is available from the Arizona Department of Mines & Mineral Resources and may be reproduced.

\* PLEASE SEE ATTACHED FOR COUNTY INFORMATION  
 ENTERED IN COMPUTER  
 RE 8/15/05

**LIST OF CLAIMS LOCATED IN MOHAVE COUNTY, ARIZONA**

CLAIM	BLM - SERIAL NO.	SEC.	T	R	Mohave County Indexed #	BK	PG
G-P GYP - 1	AMC 352188	14	40 N	12 W	99037810	3326	504
G-P GYP - 2	AMC 352189	13	40 N	12 W	99037811	3326	506
G-P GYP - 3	AMC 352190	23	40 N	12 W	99037812	3326	508
G-P GYP - 4	AMC 352191	23	40 N	12 W	99037813	3326	510
G-P GYP - 5	AMC 352192	23	40 N	12 W	99037814	3326	512
G-P GYP - 6	AMC 352193	23	40 N	12 W	99037815	3326	514
G-P GYP - 7	AMC 352194	23	40 N	12 W	99037816	3326	516
G-P GYP - 8	AMC 352195	23	40 N	12 W	99037817	3326	518
G-P GYP - 9	AMC 352196	23	40 N	12 W	99037818	3326	520
G-P GYP - 10	AMC 352197	23	40 N	12 W	99037819	3326	522
G-P GYP - 11	AMC 352198	23	40 N	12 W	99037820	3326	524
G-P GYP - 12	AMC 352199	14 & 23	40 N	12 W	99037821	3326	526
G-P GYP - 13	AMC 352200	14 & 23	40 N	12 W	99037822	3326	528
G-P GYP - 14	AMC 352201	14	40 N	12 W	99037823	3326	530
G-P GYP - 15	AMC 352202	14	40 N	12 W	99037824	3326	532
G-P GYP - 16	AMC 352203	14	40 N	12 W	99037825	3326	534
G-P GYP - 17	AMC 352204	13 & 14	40 N	12 W	99037826	3326	536
G-P GYP - 18	AMC 352205	13 & 14	40 N	12 W	99037827	3326	538
G-P GYP - 19	AMC 352206	13	40 N	12 W	99037828	3326	540
G-P GYP - 20	AMC 352207	13	40 N	12 W	99037853	3326	568
G-P GYP - 21	AMC 352208	13	40 N	12 W	99037830	3326	544
G-P GYP - 22	AMC 352209	13 & 14	40 N	12 W	99037829	3326	542
G-P GYP - 23	AMC 352210	13 & 14	40 N	12 W	99037831	3326	545
G-P GYP - 24	AMC 352211	13	40 N	12 W	99037832	3326	546
G-P GYP - 25	AMC 352212	13	40 N	12 W	99037854	3326	570
G-P GYP - 26	AMC 352213	13	40 N	12 W	99037855	3326	571
G-P GYP - 27	AMC 352214	18	40 N	11 W	99037868	3326	584
G-P GYP - 28	AMC 352215	18	40 N	11 W	99037869	3326	586
G-P GYP - 29	AMC 352216	13	40 N	12 W	990337856	3326	572
G-P GYP - 30	AMC 352217	13	40 N	12 W	99037857	3326	573
G-P GYP - 31	AMC 352218	13	40 N	12 W	99037834	3326	548
G-P GYP - 32	AMC 352219	13 & 14	40 N	12 W	99037833	3326	547
G-P GYP - 34	AMC 352220	13	40 N	12 W	99037835	3326	549
G-P GYP - 35	AMC 352221	13	40 N	12 W	99037858	3326	574
G-P GYP - 36	AMC 352222	13	40 N	12 W	99037859	3326	575
G-P GYP - 37	AMC 352223	7 & 18	40 N	11 W	99037870	3326	587
G-P GYP - 38	AMC 352224	7 & 18	40 N	11 W	99037871	3326	588
G-P GYP - 39	AMC 352225	7	40 N	11 W	99037872	3326	589
G-P GYP - 40	AMC 352226	7	40 N	11 W	99037873	3326	590
G-P GYP - 41	AMC 352227	12	40 N	12 W	99037860	3326	576
G-P GYP - 42	AMC 352228	12	40 N	12 W	990378861	3326	577
G-P GYP - 43	AMC 352229	12	40 N	12 W	99037836	3326	550
G-P GYP - 45	AMC 352230	12	40 N	12 W	99037837	3326	551
G-P GYP - 46	AMC 352231	12	40 N	12 W	99037862	3326	578

RECEIVED  
 BUREAU OF  
 LAND MANAGEMENT

CLAIM	BLM - SERIAL NO.	SEC.	T	R	Mohave County Indexed #	BK	PG
G-P GYP - 47	AMC 352232	12	40 N	12 W	99037863	3326	579
G-P GYP - 48	AMC 352233	7	40 N	11 W	99037874	3326	591
G-P GYP - 49	AMC 352234	7	40 N	11 W	99037875	3326	592
G-P GYP - 50	AMC 352235	7	40 N	11 W	99037876	3326	593
G-P GYP - 51	AMC 352236	7	40 N	11 W	99037877	3326	594
G-P GYP - 52	AMC 352237	12	40 N	12 W	99037864	3326	580
G-P GYP - 53	AMC 352238	12	40 N	12 W	99037865	3326	581
G-P GYP - 54	AMC 352239	12	40 N	12 W	99037838	3326	552
G-P GYP - 57	AMC 352240	12	40 N	12 W	99037866	3326	582
G-P GYP - 58	AMC 352241	12	40 N	12 W	99037867	3326	583
G-P GYP - 59	AMC 352242	7	40 N	11 W	99037878	3326	595
G-P GYP - 60	AMC 352243	7	40 N	11 W	99037879	3326	596
G-P GYP - 61	AMC 352244	7	40 N	11 W	99037880	3326	597
G-P GYP - 62	AMC 352245	7	40 N	11 W	99037881	3326	599
G-P GYP - 63	AMC 352246	12	40 N	12 W	99037839	3326	553
G-P GYP - 64	AMC 352247	12	40 N	12 W	99037840	3326	555
G-P GYP - 65	AMC 352248	12	40 N	12 W	99037841	3326	556
G-P GYP - 66	AMC 352249	12	40 N	12 W	99037842	3326	557
G-P GYP - 67	AMC 352250	7	40 N	11 W	99037882	3326	600
G-P GYP - 68	AMC 352251	7	40 N	11 W	99037883	3326	601
G-P GYP - 69	AMC 352252	7	40 N	11 W	99037884	3326	602
G-P GYP - 70	AMC 352253	7	40 N	11 W	99037885	3326	603
G-P GYP - 71	AMC 352254	12	40 N	11 W	99037843	3326	558
G-P GYP - 72	AMC 352255	13	40 N	12 W	99037844	3326	559
G-P GYP - 75	AMC 352256	12	40 N	12 W	99037845	3326	560
G-P GYP - 76	AMC 352257	12	40 N	12 W	99037846	3326	561
G-P GYP - 77	AMC 352258	7	40 N	11 W	99037886	3326	604
G-P GYP - 78	AMC 352259	7	40 N	11 W	99037887	3326	605
G-P GYP - 79	AMC 352260	6 & 7	40 N	11 W	99037888	3326	606
G-P GYP - 80	AMC 352261	6 & 7	40 N	11 W	99037889	3326	607
G-P GYP - 81	AMC 352262	1 & 12	40 N	12 W	99037847	3326	562
G-P GYP - 82	AMC 352263	1 & 12	40 N	12 W	99037848	3326	563
G-P GYP - 85	AMC 352264	1	40 N	12 W	99037849	3326	564
G-P GYP - 86	AMC 352265	1	40 N	12 W	99037850	3326	565
G-P GYP - 87	AMC 352266	6	40 N	11 W	99037890	3326	608
G-P GYP - 88	AMC 352267	6	40 N	11 W	99037891	3326	609
G-P GYP - 89	AMC 352268	6	40 N	11 W	99037892	3326	610
G-P GYP - 90	AMC 352269	6	40 N	11 W	99037893	3326	611
G-P GYP - 91	AMC 352270	1	40 N	12 W	99037851	3326	566
G-P GYP - 92	AMC 352271	1	40 N	12 W	99037852	3326	567
G-P GYP - 95	AMC 352272	1	40 N	12 W	99047838	3354	863
G-P GYP - 96	AMC 352273	6	40 N	11 W	99037913	3326	633
G-P GYP - 97	AMC 352274	6	40 N	11 W	99037901	3326	620
G-P GYP - 98	AMC 352275	6	40 N	11 W	99037903	3326	623
G-P GYP - 99	AMC 352276	6	40 N	11 W	99037914	3326	635
G-P GYP - 100	AMC 352277	1	40 N	12 W	99037915	3326	636

RECEIVED  
 BUREAU OF  
 LAND MANAGEMENT

2005 AUG -9 PD 1:54

CLAIM	BLM - SERIAL NO.	SEC.	T	R	Mohave County Indexed #	BK	PG
G-P GYP - 104	AMC 352278	6	40 N	11 W	99037916	3326	637
G-P GYP - 105	AMC 352279	6	40 N	11 W	99037905	3326	625
G-P GYP - 106	AMC 352280	6	40 N	11 W	99037907	3326	627
G-P GYP - 107	AMC 352281	6	40 N	11 W	99037917	3326	638
G-P GYP - 112	AMC 352282	6	40 N	11 W	99037918	3326	639
G-P GYP - 113	AMC 352283	6	40 N	11 W	99037909	3326	629
G-P GYP - 114	AMC 352284	6	40 N	11 W	99037911	3326	631
G-P GYP - 115	AMC 352285	6	40 N	11 W	99037919	3326	640
G-P GYP - 118	AMC 352286	7	40 N	11 W	99037894	3326	612
G-P GYP - 119	AMC 352287	7	40 N	11 W	99037895	3326	614
G-P GYP - 120	AMC 352288	7	40 N	11 W	99037896	3326	615
G-P GYP - 121	AMC 352290	7	40 N	11 W	99037897	3326	616
G-P GYP - 122	AMC 352291	6 & 7	40 N	11 W	99037898	3326	617
G-P GYP - 123	AMC 352292	6	40 N	11 W	99037899	3326	618
G-P GYP - 124	AMC 352293	6	40 N	11 W	99037900	3326	619
G-P GYP - 125	AMC 352294	6	40 N	11 W	99037902	3326	622
G-P GYP - 126	AMC 352295	6	40 N	11 W	99037904	3326	624
G-P GYP - 127	AMC 352296	6	40 N	11 W	99037906	3326	626
G-P GYP - 128	AMC 352297	6	40 N	11 W	99037908	3326	628
G-P GYP - 129	AMC 352298	6	40 N	11 W	99037910	3326	630
G-P GYP - 130	AMC 352299	6	40 N	11 W	99037912	3326	632
GP 131	AMC 355427	14	40 N	12 W	2001030328	3757	660
GP 132	AMC 355428	14	40 N	12 W	2001030329	3757	662
GP 133	AMC 355429	14	40 N	12 W	2001030330	3757	664
GP 134	AMC 355430	14	40 N	12 W	2001030331	3757	666
GP 135	AMC 355431	14	40 N	12 W	2001030332	3757	668
GP 136	AMC 355432	14	40 N	12 W	2001030333	3757	670
GP 137	AMC 355433	14	40 N	12 W	2001030334	3757	672
GP 138	AMC 355434	14	40 N	12 W	2001030335	3757	674
GP 139	AMC 355435	14	40 N	12 W	2001030336	3757	676
GP 140	AMC 355436	14	40 N	12 W	2001030337	3757	678
GP 141	AMC 355437	14	40 N	12 W	2001030338	3757	680
GP 142	AMC 355438	14	40 N	12 W	2001030339	3757	682
GP 143	AMC 355439	14	40 N	12 W	2001030340	3757	684
GP 144	AMC 355440	14	40 N	12 W	2001030341	3757	686
GP 145	AMC 355441	14	40 N	12 W	2001030342	3757	688
GP 146	AMC 355442	14	40 N	12 W	2001030343	3757	690

RECEIVED  
 BUREAU OF  
 LAND MANAGEMENT  
 PHOENIX, ARIZONA  
 APR 11 2008 8:54 AM

**United States Department of the Interior  
Bureau of Land Management**

BUSINESS & SUPPORT SVCS DIV  
222 N CENTRAL AVE  
PHOENIX, AZ 85004 -2203  
Phone: (602) 417-9200

Receipt	
No:	1124715

**Transaction #:** 1163676  
**Date of Transaction:** 08/09/2005

AMC 352188  
AMC 355427

CUSTOMER:	GEORGIA PACIFIC CORP PO BOX 337350 NORTH LAS VEGAS,NV 89033
-----------	---

LINE #	QTY	DESCRIPTION	REMARKS	UNIT PRICE	TOTAL
1	1.00	LOCATABLE MINERALS / MINING CLAIMS-NOT NEW-UNADJUD,ONE AUTH NO. ONLY / MINING CLAIM MONEY RECEIVED (455) <b>CASES: AMC352188/\$15875.00</b>	MAINT 2006 - 127	- n/a -	15875.00
<b>TOTAL:</b>					<b>\$15,875.00</b>

PAYMENT INFORMATION				
1	AMOUNT:	\$15,875.00	POSTMARKED:	08/05/2005
	TYPE:	CHECK	RECEIVED:	08/08/2005
	CHECK NO:	906000859		
	NAME:	GEORGIA PACIFIC CORPORATION PO BOX 337350 NORTH LAS VEGAS NV 89033		

REMARKS

This receipt was generated by the automated BLM Collections and Billing System and is a paper representation of a portion of the official electronic record contained therein.

ENTERED IN COMPUTER  
RE 8/15/05



Georgia-Pacific Corporation

P.O. Box 337350  
N Las Vegas, NV 89033  
Telephone (702) 643-8100  
Fax (702) 643-2049

352188  
355427  
Sc

RECEIVED  
BUREAU OF  
LAND MANAGEMENT  
2004 AUG 10 P 2:04

ARIZONA  
STATE OFFICE  
PHOENIX, ARIZONA

August 3, 2004

Arizona State Office  
Bureau of Land Management  
222 N. Central Ave  
Phoenix, Arizona 85004-2203

RE: Annual Maintenance Fee 2005  
Georgia-Pacific Corporation

Enclosed please find a check in the amount of \$15,875.00 to cover the annual maintenance fee for the assessment year of 2005 for Georgia-Pacific Corporation's claims listed in the attached table.

If you have any questions, I can be reached at 702-643-8100 x305.

Sincerely,

Russell Harms

Enclosure

127 x \$125.<sup>00</sup> \$ 15,875.<sup>00</sup>  
TB

verify 10-22-04 Sc

ENTERED INTO COMPUTER

8/31/04 AB

LIST OF CLAIMS LOCATED IN MOHAVE COUNTY, ARIZONA

CLAIM	BLM - SERIAL NO.	SEC.	T	R	Mohave County Indexed #	BK	PG
G-P GYP -1	AMC 352188	14	40 N	12 W	99037810	3326	504
G-P GYP -2	AMC 352189	13	40 N	12 W	99037811	3326	506
G-P GYP -3	AMC 352190	23	40 N	12 W	99037812	3326	508
G-P GYP -4	AMC 352191	23	40 N	12 W	99037813	3326	510
G-P GYP -5	AMC 352192	23	40 N	12 W	99037814	3326	512
G-P GYP -6	AMC 352193	23	40 N	12 W	99037815	3326	514
G-P GYP -7	AMC 352194	23	40 N	12 W	99037816	3326	516
G-P GYP -8	AMC 352195	23	40 N	12 W	99037817	3326	518
G-P GYP -9	AMC 352196	23	40 N	12 W	99037818	3326	520
G-P GYP -10	AMC 352197	23	40 N	12 W	99037819	3326	522
G-P GYP -11	AMC 352198	23	40 N	12 W	99037820	3326	524
G-P GYP -12	AMC 352199	14 & 23	40 N	12 W	99037821	3326	526
G-P GYP -13	AMC 352200	14 & 23	40 N	12 W	99037822	3326	528
G-P GYP -14	AMC 352201	14	40 N	12 W	99037823	3326	530
G-P GYP -15	AMC 352202	14	40 N	12 W	99037824	3326	532
G-P GYP -16	AMC 352203	14	40 N	12 W	99037825	3326	534
G-P GYP -17	AMC 352204	13 & 14	40 N	12 W	99037826	3326	536
G-P GYP -18	AMC 352205	13 & 14	40 N	12 W	99037827	3326	538
G-P GYP -19	AMC 352206	13	40 N	12 W	99037828	3326	540
G-P GYP -20	AMC 352207	13	40 N	12 W	99037853	3326	568
G-P GYP -21	AMC 352208	13	40 N	12 W	99037830	3326	544
G-P GYP -22	AMC 352209	13 & 14	40 N	12 W	99037829	3326	542
G-P GYP -23	AMC 352210	13 & 14	40 N	12 W	99037831	3326	545
G-P GYP -24	AMC 352211	13	40 N	12 W	99037832	3326	546
G-P GYP -25	AMC 352212	13	40 N	12 W	99037854	3326	570
G-P GYP -26	AMC 352213	13	40 N	12 W	99037855	3326	571
G-P GYP -27	AMC 352214	18	40 N	11 W	99037868	3326	584
G-P GYP -28	AMC 352215	18	40 N	11 W	99037869	3326	586
G-P GYP -29	AMC 352216	13	40 N	12 W	990337856	3326	572
G-P GYP -30	AMC 352217	13	40 N	12 W	99037857	3326	573
G-P GYP -31	AMC 352218	13	40 N	12 W	99037834	3326	548
G-P GYP -32	AMC 352219	13 & 14	40 N	12 W	99037833	3326	547
G-P GYP -34	AMC 352220	13	40 N	12 W	99037835	3326	549
G-P GYP -35	AMC 352221	13	40 N	12 W	99037858	3326	574
G-P GYP -36	AMC 352222	13	40 N	12 W	99037859	3326	575
G-P GYP -37	AMC 352223	7 & 18	40 N	11 W	99037870	3326	587
G-P GYP -38	AMC 352224	7 & 18	40 N	11 W	99037871	3326	588
G-P GYP -39	AMC 352225	7	40 N	11 W	99037872	3326	589
G-P GYP -40	AMC 352226	7	40 N	11 W	99037873	3326	590
G-P GYP -41	AMC 352227	12	40 N	12 W	99037860	3326	576
G-P GYP -42	AMC 352228	12	40 N	12 W	990378861	3326	577
G-P GYP -43	AMC 352229	12	40 N	12 W	99037836	3326	550
G-P GYP -45	AMC 352230	12	40 N	12 W	99037837	3326	551
G-P GYP -46	AMC 352231	12	40 N	12 W	99037862	3326	578
G-P GYP -47	AMC 352232	12	40 N	12 W	99037863	3326	579
G-P GYP -48	AMC 352233	7	40 N	11 W	99037874	3326	591
G-P GYP -49	AMC 352234	7	40 N	11 W	99037875	3326	592
G-P GYP -50	AMC 352235	7	40 N	11 W	99037876	3326	593

RECEIVED  
 BUREAU OF  
 LAND MANAGEMENT  
 ARIZONA  
 STATE OFFICE  
 PHOENIX, ARIZONA  
 AUG 10 P 2

48



CLAIM	BLM - SERIAL NO.	SEC.	T	R	Mohave County Indexed #	BK	PG
G-P GYP - 51	AMC 352236	7	40 N	11 W	99037877	3326	594
G-P GYP - 52	AMC 352237	12	40 N	12 W	99037864	3326	580
G-P GYP - 53	AMC 352238	12	40 N	12 W	99037865	3326	581
G-P GYP - 54	AMC 352239	12	40 N	12 W	99037838	3326	552
G-P GYP - 57	AMC 352240	12	40 N	12 W	99037866	3326	582
G-P GYP - 58	AMC 352241	12	40 N	12 W	99037867	3326	583
G-P GYP - 59	AMC 352242	7	40 N	11 W	99037878	3326	595
G-P GYP - 60	AMC 352243	7	40 N	11 W	99037879	3326	596
G-P GYP - 61	AMC 352244	7	40 N	11 W	99037880	3326	597
G-P GYP - 62	AMC 352245	7	40 N	11 W	99037881	3326	599
G-P GYP - 63	AMC 352246	12	40 N	12 W	99037839	3326	553
G-P GYP - 64	AMC 352247	12	40 N	12 W	99037840	3326	555
G-P GYP - 65	AMC 352248	12	40 N	12 W	99037841	3326	556
G-P GYP - 66	AMC 352249	12	40 N	12 W	99037842	3326	557
G-P GYP - 67	AMC 352250	7	40 N	11 W	99037882	3326	600
G-P GYP - 68	AMC 352251	7	40 N	11 W	99037883	3326	601
G-P GYP - 69	AMC 352252	7	40 N	11 W	99037884	3326	602
G-P GYP - 70	AMC 352253	7	40 N	11 W	99037885	3326	603
G-P GYP - 71	AMC 352254	12	40 N	11 W	99037843	3326	558
G-P GYP - 72	AMC 352255	13	40 N	12 W	99037844	3326	559
G-P GYP - 75	AMC 352256	12	40 N	12 W	99037845	3326	560
G-P GYP - 76	AMC 352257	12	40 N	12 W	99037846	3326	561
G-P GYP - 77	AMC 352258	7	40 N	11 W	99037886	3326	604
G-P GYP - 78	AMC 352259	7	40 N	11 W	99037887	3326	605
G-P GYP - 79	AMC 352260	6 & 7	40 N	11 W	99037888	3326	606
G-P GYP - 80	AMC 352261	6 & 7	40 N	11 W	99037889	3326	607
G-P GYP - 81	AMC 352262	1 & 12	40 N	12 W	99037847	3326	562
G-P GYP - 82	AMC 352263	1 & 12	40 N	12 W	99037848	3326	563
G-P GYP - 85	AMC 352264	1	40 N	12 W	99037849	3326	564
G-P GYP - 86	AMC 352265	1	40 N	12 W	99037850	3326	565
G-P GYP - 87	AMC 352266	6	40 N	11 W	99037890	3326	608
G-P GYP - 88	AMC 352267	6	40 N	11 W	99037891	3326	609
G-P GYP - 89	AMC 352268	6	40 N	11 W	99037892	3326	610
G-P GYP - 90	AMC 352269	6	40 N	11 W	99037893	3326	611
G-P GYP - 91	AMC 352270	1	40 N	12 W	99037851	3326	566
G-P GYP - 92	AMC 352271	1	40 N	12 W	99037852	3326	567
G-P GYP - 95	AMC 352272	1	40 N	12 W	99047838	3354	863
G-P GYP - 96	AMC 352273	6	40 N	11 W	99037913	3326	633
G-P GYP - 97	AMC 352274	6	40 N	11 W	99037901	3326	620
G-P GYP - 98	AMC 352275	6	40 N	11 W	99037903	3326	623
G-P GYP - 99	AMC 352276	6	40 N	11 W	99037914	3326	635
G-P GYP - 100	AMC 352277	1	40 N	12 W	99037915	3326	636
G-P GYP - 104	AMC 352278	6	40 N	11 W	99037916	3326	637
G-P GYP - 105	AMC 352279	6	40 N	11 W	99037905	3326	625
G-P GYP - 106	AMC 352280	6	40 N	11 W	99037907	3326	627
G-P GYP - 107	AMC 352281	6	40 N	11 W	99037917	3326	638
G-P GYP - 112	AMC 352282	6	40 N	11 W	99037918	3326	639
G-P GYP - 113	AMC 352283	6	40 N	11 W	99037909	3326	629
G-P GYP - 114	AMC 352284	6	40 N	11 W	99037911	3326	631

ANZONIA  
 STATE OFFICE  
 MOHAVE COUNTY  
 OFFICE, ARIZONA

AUG 10 P 2

RECEIVED  
 BUREAU OF  
 LAND MANAGEMENT

119

CLAIM	BLM - SERIAL NO.	SEC.	T	R	Mohave County Indexed #	BK	PG
G-P GYP - 115	AMC 352285	6	40 N	11 W	99037919	3326	640
G-P GYP - 118	AMC 352286	7	40 N	11 W	99037894	3326	612
G-P GYP - 119	AMC 352287	7	40 N	11 W	99037895	3326	614
G-P GYP - 120	AMC 352288	7	40 N	11 W	99037896	3326	615
G-P GYP - 121	AMC 352290	7	40 N	11 W	99037897	3326	616
G-P GYP - 122	AMC 352291	6 & 7	40 N	11 W	99037898	3326	617
G-P GYP - 123	AMC 352292	6	40 N	11 W	99037899	3326	618
G-P GYP - 124	AMC 352293	6	40 N	11 W	99037900	3326	619
G-P GYP - 125	AMC 352294	6	40 N	11 W	99037902	3326	622
G-P GYP - 126	AMC 352295	6	40 N	11 W	99037904	3326	624
G-P GYP - 127	AMC 352296	6	40 N	11 W	99037906	3326	626
G-P GYP - 128	AMC 352297	6	40 N	11 W	99037908	3326	628
G-P GYP - 129	AMC 352298	6	40 N	11 W	99037910	3326	630
G-P GYP - 130	AMC 352299	6	40 N	11 W	99037912	3326	632
GP 131	AMC 355427	14	40 N	12 W	2001030328	3757	660
GP 132	AMC 355428	14	40 N	12 W	2001030329	3757	662
GP 133	AMC 355429	14	40 N	12 W	2001030330	3757	664
GP 134	AMC 355430	14	40 N	12 W	2001030331	3757	666
GP 135	AMC 355431	14	40 N	12 W	2001030332	3757	668
GP 136	AMC 355432	14	40 N	12 W	2001030333	3757	670
GP 137	AMC 355433	14	40 N	12 W	2001030334	3757	672
GP 138	AMC 355434	14	40 N	12 W	2001030335	3757	674
GP 139	AMC 355435	14	40 N	12 W	2001030336	3757	676
GP 140	AMC 355436	14	40 N	12 W	2001030337	3757	678
GP 141	AMC 355437	14	40 N	12 W	2001030338	3757	680
GP 142	AMC 355438	14	40 N	12 W	2001030339	3757	682
GP 143	AMC 355439	14	40 N	12 W	2001030340	3757	684
GP 144	AMC 355440	14	40 N	12 W	2001030341	3757	686
GP 145	AMC 355441	14	40 N	12 W	2001030342	3757	688
GP 146	AMC 355442	14	40 N	12 W	2001030343	3757	690

RECEIVED  
 BUREAU OF  
 LAND MANAGEMENT  
 2004 AUG 10 P 2:04  
 ARIZONA  
 STATE OFFICE  
 PHOENIX, ARIZONA

**United States Department of the Interior**  
**Bureau of Land Management**  
 BUSINESS & SUPPORT SVCS DIV  
 222 N CENTRAL AVE  
 PHOENIX, AZ 85004 -2203  
 Phone: (602) 417-9200

## Receipt

No:

925469

**Transaction #:** 959630**Date of Transaction:** 08/10/2004

**CUSTOMER:** GEORGIA PACIFIC CORP  
 PO BOX 337350  
 NORTH LAS VEGAS, NV 89033

LINE #	QTY	DESCRIPTION	REMARKS	UNIT PRICE	TOTAL
1	1.00	LOCATABLE MINERALS / MINING CLAIMS-NOT NEW-UNADJUD, ONE AUTH NO. ONLY / MINING CLAIM MONEY RECEIVED (455) <b>CASES:</b> AMC352188/\$15875.00	MAIN 2005 (127)	- n/a -	15875.00
<b>TOTAL:</b>					<b>\$15,875.00</b>

## PAYMENT INFORMATION

1	<b>AMOUNT:</b>	\$15,875.00	<b>POSTMARKED:</b>	08/09/2004
	<b>TYPE:</b>	CHECK	<b>RECEIVED:</b>	08/10/2004
	<b>CHECK NO:</b>	0905473713		
	<b>NAME:</b>	GEORGIA-PACIFIC PO BOX 337350 NORTH LAS VEGAS NV 89033		

## REMARKS

This receipt was generated by the automated BLM Collections and Billing System and is a paper representation of a portion of the official electronic record contained therein.

**LEAD FILE NUMBERS**

AMC 352188

AMC 355427

AMC NUMBER (S)	AMOUNT
352188 - 352237	5000 <sup>00</sup>
352238 - 352287	5000 <sup>00</sup>
352288	100 <sup>00</sup>
352290 - 352299	1000 <sup>00</sup>
355427 - 355442	1600 <sup>00</sup>
<b>TOTAL:</b>	\$12700 <sup>00</sup>

AMC NUMBER (S)	AMOUNT
<b>TOTAL:</b>	\$



Georgia-Pacific Corporation

U.S. Box 337350  
N Las Vegas, NV 89033  
Telephone (702) 643-8100  
Fax (702) 643-2049

July 30, 2003

Arizona State Office  
Bureau of Land Management  
222 N. Central Ave  
Phoenix, Arizona 85004-2203

CERTIFIED MAIL  
NO. 7001 1140 0001 5511 1840

RE: Annual Maintenance Fee 2004  
Georgia-Pacific Corporation

Enclosed please find a check in the amount of \$12,700.00 to cover the annual maintenance fee for the assessment year of 2004 for Georgia-Pacific Corporation's claims listed in the attached table.

If you have any questions, I can be reached at 702-643-8100 x305.

Sincerely,

Russell Harms

Enclosure

ARIZONA  
STATE OFFICE  
PHOENIX, ARIZONA

2003 AUG - 4 A 10: 28

RECEIVED  
BUREAU OF  
LAND MANAGEMENT

ENTERED IN COMPUTER  
RE 8/13/03

✓  
TES.

LIST OF CLAIMS LOCATED IN MOHAVE COUNTY, ARIZONA

STATE OFFICE  
PHOENIX, ARIZONA  
2003 AUG -1  
RECEIVED  
BUREAU OF  
LAND MANAGEMENT

CLAIM	BLM - SERIAL NO.	SEC.	T	R	Mohave County Indexed #	BK	PG
G-P GYP -1	AMC 352188	14	40 N	12 W	99037810	3326	504
G-P GYP -2	AMC 352189	13	40 N	12 W	99037811	3326	506
G-P GYP -3	AMC 352190	23	40 N	12 W	99037812	3326	508
G-P GYP -4	AMC 352191	23	40 N	12 W	99037813	3326	510
G-P GYP -5	AMC 352192	23	40 N	12 W	99037814	3326	512
G-P GYP -6	AMC 352193	23	40 N	12 W	99037815	3326	514
G-P GYP -7	AMC 352194	23	40 N	12 W	99037816	3326	516
G-P GYP -8	AMC 352195	23	40 N	12 W	99037817	3326	518
G-P GYP -9	AMC 352196	23	40 N	12 W	99037818	3326	520
G-P GYP -10	AMC 352197	23	40 N	12 W	99037819	3326	522
G-P GYP -11	AMC 352198	23	40 N	12 W	99037820	3326	524
G-P GYP -12	AMC 352199	14 & 23	40 N	12 W	99037821	3326	526
G-P GYP -13	AMC 352200	14 & 23	40 N	12 W	99037822	3326	528
G-P GYP -14	AMC 352201	14	40 N	12 W	99037823	3326	530
G-P GYP -15	AMC 352202	14	40 N	12 W	99037824	3326	532
G-P GYP -16	AMC 352203	14	40 N	12 W	99037825	3326	534
G-P GYP -17	AMC 352204	13 & 14	40 N	12 W	99037826	3326	536
G-P GYP -18	AMC 352205	13 & 14	40 N	12 W	99037827	3326	538
G-P GYP -19	AMC 352206	13	40 N	12 W	99037828	3326	540
G-P GYP -20	AMC 352207	13	40 N	12 W	99037853	3326	568
G-P GYP -21	AMC 352208	13	40 N	12 W	99037830	3326	544
G-P GYP -22	AMC 352209	13 & 14	40 N	12 W	99037829	3326	542
G-P GYP -23	AMC 352210	13 & 14	40 N	12 W	99037831	3326	545
G-P GYP -24	AMC 352211	13	40 N	12 W	99037832	3326	546
G-P GYP -25	AMC 352212	13	40 N	12 W	99037854	3326	570
G-P GYP -26	AMC 352213	13	40 N	12 W	99037855	3326	571
G-P GYP -27	AMC 352214	18	40 N	11 W	99037868	3326	584
G-P GYP -28	AMC 352215	18	40 N	11 W	99037869	3326	586
G-P GYP -29	AMC 352216	13	40 N	12 W	990337856	3326	572
G-P GYP -30	AMC 352217	13	40 N	12 W	99037857	3326	573
G-P GYP -31	AMC 352218	13	40 N	12 W	99037834	3326	548
G-P GYP -32	AMC 352219	13 & 14	40 N	12 W	99037833	3326	547
G-P GYP -34	AMC 352220	13	40 N	12 W	99037835	3326	549
G-P GYP -35	AMC 352221	13	40 N	12 W	99037858	3326	574
G-P GYP -36	AMC 352222	13	40 N	12 W	99037859	3326	575
G-P GYP -37	AMC 352223	7 & 18	40 N	11 W	99037870	3326	587
G-P GYP -38	AMC 352224	7 & 18	40 N	11 W	99037871	3326	588
G-P GYP -39	AMC 352225	7	40 N	11 W	99037872	3326	589
G-P GYP -40	AMC 352226	7	40 N	11 W	99037873	3326	590
G-P GYP -41	AMC 352227	12	40 N	12 W	99037860	3326	576
G-P GYP -42	AMC 352228	12	40 N	12 W	990378861	3326	577
G-P GYP -43	AMC 352229	12	40 N	12 W	99037836	3326	550
G-P GYP -45	AMC 352230	12	40 N	12 W	99037837	3326	551
G-P GYP -46	AMC 352231	12	40 N	12 W	99037862	3326	578
G-P GYP -47	AMC 352232	12	40 N	12 W	99037863	3326	579
G-P GYP -48	AMC 352233	7	40 N	11 W	99037874	3326	591
G-P GYP -49	AMC 352234	7	40 N	11 W	99037875	3326	592
G-P GYP -50	AMC 352235	7	40 N	11 W	99037876	3326	593

48

ENTERED IN COMPUTER

8/13/03 RE

CLAIM	BLM - SERIAL NO.	SEC.	T	R	Mohave County Indexed #	BK	PG
G-P GYP - 51	AMC 352236	7	40 N	11 W	99037877	3326	594
G-P GYP - 52	AMC 352237	12	40 N	12 W	99037864	3326	580
G-P GYP - 53	AMC 352238	12	40 N	12 W	99037865	3326	581
G-P GYP - 54	AMC 352239	12	40 N	12 W	99037838	3326	552
G-P GYP - 57	AMC 352240	12	40 N	12 W	99037866	3326	582
G-P GYP - 58	AMC 352241	12	40 N	12 W	99037867	3326	583
G-P GYP - 59	AMC 352242	7	40 N	11 W	99037878	3326	595
G-P GYP - 60	AMC 352243	7	40 N	11 W	99037879	3326	596
G-P GYP - 61	AMC 352244	7	40 N	11 W	99037880	3326	597
G-P GYP - 62	AMC 352245	7	40 N	11 W	99037881	3326	599
G-P GYP - 63	AMC 352246	12	40 N	12 W	99037839	3326	553
G-P GYP - 64	AMC 352247	12	40 N	12 W	99037840	3326	555
G-P GYP - 65	AMC 352248	12	40 N	12 W	99037841	3326	556
G-P GYP - 66	AMC 352249	12	40 N	12 W	99037842	3326	557
G-P GYP - 67	AMC 352250	7	40 N	11 W	99037882	3326	600
G-P GYP - 68	AMC 352251	7	40 N	11 W	99037883	3326	601
G-P GYP - 69	AMC 352252	7	40 N	11 W	99037884	3326	602
G-P GYP - 70	AMC 352253	7	40 N	11 W	99037885	3326	603
G-P GYP - 71	AMC 352254	12	40 N	11 W	99037843	3326	558
G-P GYP - 72	AMC 352255	13	40 N	12 W	99037844	3326	559
G-P GYP - 75	AMC 352256	12	40 N	12 W	99037845	3326	560
G-P GYP - 76	AMC 352257	12	40 N	12 W	99037846	3326	561
G-P GYP - 77	AMC 352258	7	40 N	11 W	99037886	3326	604
G-P GYP - 78	AMC 352259	7	40 N	11 W	99037887	3326	605
G-P GYP - 79	AMC 352260	6 & 7	40 N	11 W	99037888	3326	606
G-P GYP - 80	AMC 352261	6 & 7	40 N	11 W	99037889	3326	607
G-P GYP - 81	AMC 352262	1 & 12	40 N	12 W	99037847	3326	562
G-P GYP - 82	AMC 352263	1 & 12	40 N	12 W	99037848	3326	563
G-P GYP - 85	AMC 352264	1	40 N	12 W	99037849	3326	564
G-P GYP - 86	AMC 352265	1	40 N	12 W	99037850	3326	565
G-P GYP - 87	AMC 352266	6	40 N	11 W	99037890	3326	608
G-P GYP - 88	AMC 352267	6	40 N	11 W	99037891	3326	609
G-P GYP - 89	AMC 352268	6	40 N	11 W	99037892	3326	610
G-P GYP - 90	AMC 352269	6	40 N	11 W	99037893	3326	611
G-P GYP - 91	AMC 352270	1	40 N	12 W	99037851	3326	566
G-P GYP - 92	AMC 352271	1	40 N	12 W	99037852	3326	567
G-P GYP - 95	AMC 352272	1	40 N	12 W	99047838	3354	863
G-P GYP - 96	AMC 352273	6	40 N	11 W	99037913	3326	633
G-P GYP - 97	AMC 352274	6	40 N	11 W	99037901	3326	620
G-P GYP - 98	AMC 352275	6	40 N	11 W	99037903	3326	623
G-P GYP - 99	AMC 352276	6	40 N	11 W	99037914	3326	635
G-P GYP - 100	AMC 352277	1	40 N	12 W	99037915	3326	636
G-P GYP - 104	AMC 352278	6	40 N	11 W	99037916	3326	637
G-P GYP - 105	AMC 352279	6	40 N	11 W	99037905	3326	625
G-P GYP - 106	AMC 352280	6	40 N	11 W	99037907	3326	627
G-P GYP - 107	AMC 352281	6	40 N	11 W	99037917	3326	638
G-P GYP - 112	AMC 352282	6	40 N	11 W	99037918	3326	639
G-P GYP - 113	AMC 352283	6	40 N	11 W	99037909	3326	629
G-P GYP - 114	AMC 352284	6	40 N	11 W	99037911	3326	631

49

ENTERED IN COMPUTER  
RE 8/13/03

RECEIVED  
BUREAU OF  
LAND MANAGEMENT  
2003 AUG 14  
STATE OFFICE  
PHOENIX ARIZONA

CLAIM	BLM - SERIAL NO.	SEC.	T	R	Mohave County Indexed #	BK	PG
G-P GYP - 115	AMC 352285	6	40 N	11 W	99037919	3326	640
G-P GYP - 118	AMC 352286	7	40 N	11 W	99037894	3326	612
G-P GYP - 119	AMC 352287	7	40 N	11 W	99037895	3326	614
G-P GYP - 120	AMC 352288	7	40 N	11 W	99037896	3326	615
G-P GYP - 121	AMC 352290	7	40 N	11 W	99037897	3326	616
G-P GYP - 122	AMC 352291	6 & 7	40 N	11 W	99037898	3326	617
G-P GYP - 123	AMC 352292	6	40 N	11 W	99037899	3326	618
G-P GYP - 124	AMC 352293	6	40 N	11 W	99037900	3326	619
G-P GYP - 125	AMC 352294	6	40 N	11 W	99037902	3326	622
G-P GYP - 126	AMC 352295	6	40 N	11 W	99037904	3326	624
G-P GYP - 127	AMC 352296	6	40 N	11 W	99037906	3326	626
G-P GYP - 128	AMC 352297	6	40 N	11 W	99037908	3326	628
G-P GYP - 129	AMC 352298	6	40 N	11 W	99037910	3326	630
G-P GYP - 130	AMC 352299	6	40 N	11 W	99037912	3326	632
GP 131	AMC 355427	14	40 N	12 W	2001030328	3757	660
GP 132	AMC 355428	14	40 N	12 W	2001030329	3757	662
GP 133	AMC 355429	14	40 N	12 W	2001030330	3757	664
GP 134	AMC 355430	14	40 N	12 W	2001030331	3757	666
GP 135	AMC 355431	14	40 N	12 W	2001030332	3757	668
GP 136	AMC 355432	14	40 N	12 W	2001030333	3757	670
GP 137	AMC 355433	14	40 N	12 W	2001030334	3757	672
GP 138	AMC 355434	14	40 N	12 W	2001030335	3757	674
GP 139	AMC 355435	14	40 N	12 W	2001030336	3757	676
GP 140	AMC 355436	14	40 N	12 W	2001030337	3757	678
GP 141	AMC 355437	14	40 N	12 W	2001030338	3757	680
GP 142	AMC 355438	14	40 N	12 W	2001030339	3757	682
GP 143	AMC 355439	14	40 N	12 W	2001030340	3757	684
GP 144	AMC 355440	14	40 N	12 W	2001030341	3757	686
GP 145	AMC 355441	14	40 N	12 W	2001030342	3757	688
GP 146	AMC 355442	14	40 N	12 W	2001030343	3757	690

30

ARIZONA  
STATE OFFICE  
PHOENIX, ARIZONA

2003 AUG - 4 A 10: 38

RECEIVED  
BUREAU OF  
LAND MANAGEMENT

ENTERED IN COMPUTER

RE 8/13/03



**United States Department of the Interior  
Bureau of Land Management**

BUSINESS & SUPPORT SVCS DIV  
222 N CENTRAL AVE  
PHOENIX, AZ 85004 -2203  
Phone: (602) 417-9200

Receipt	
No:	723095

**Transaction #:** 752339  
**Date of Transaction:** 08/04/2003

<b>CUSTOMER:</b>	GEORGIA PACIFIC CORP PO BOX 337350 NORTH LAS VEGAS,NV 89033
------------------	---

LINE #	QTY	DESCRIPTION	REMARKS	UNIT PRICE	TOTAL
1	1.00	LOCATABLE MINERALS / MINING CLAIMS-NOT NEW-UNADJUD,ONE AUTH NO. ONLY / MINING CLAIM MONEY RECEIVED (455) <b>CASES:</b> AMC352188/\$12700.00	MAINT 2004 (127)	- n/a -	12700.00

**TOTAL: \$12,700.00**

PAYMENT INFORMATION			
1	AMOUNT:	\$12,700.00	POSTMARKED: 07/29/2003
	TYPE:	CHECK	RECEIVED: 08/04/2003
	CHECK NO:	0904838162	
	NAME:	GEORGIA PACIFIC PO BOX 337350 NORTH LAS VEGAS NV 89033	

REMARKS

This receipt was generated by the automated BLM Collections and Billing System and is a paper representation of a portion of the official electronic record contained therein.

Receipt No. 529924

Trans No. 554169

LEAD FILE #'S \_\_\_\_\_

352188, 355427

AMC Number	Code	Amount
352188-352288	482	10,100
352290-352299	482	1,000
355427-355442	482	1,600
<b>TOTAL:</b>		<b>\$12,700</b>

AMC Number	Code	Amount
<b>TOTAL:</b>		<b>\$</b>

Date of Doc 7/29/02

Date of Rec't 7/29/02

Amount Rec'd 12,700

Amount Earned 12,700

- 480 POL
- 481 NOI
- 482 MAINT
- 396 TRANS
- 635 AMEND

Date Entered: 9/24/02 AB

Date Verified: " "

Sent to Accts: " "

Date Earned: \_\_\_\_\_

NOTES:



**Georgia-Pacific Corporation**

P.O. Box 337350  
N Las Vegas, NV 89033  
Telephone (702) 643-8100  
Fax (702) 643-2049

July 25, 2002

Arizona State Office  
Bureau of Land Management  
222 N. Central Ave  
Phoenix, Arizona 85004-2203

CERTIFIED MAIL

NO. 7099 3220 0004 0895 6363

RE: Annual Maintenance Fee 2003  
Georgia-Pacific Corporation

Enclosed please find a check in the amount of \$12,700.00 to cover the annual maintenance fee for the assessment year of 2003 for Georgia-Pacific Corporation's claims listed in the attached table.

If you have any questions, I can be reached at 702-643-8100 x305.

Sincerely,

Russell Harms

Enclosure

ARIZONA  
STATE OFFICE  
PHOENIX, ARIZONA

2002 JUL 29 A 10: 04

RECEIVED  
BUREAU OF  
LAND MANAGEMENT

ENTERED INTO COMPUTER

9/24/02 AB

LIST OF CLAIMS LOCATED IN MOHAVE COUNTY, ARIZONA

CLAIM	BLM - SERIAL NO.	SEC.	T	R	Mohave County Indexed #	BK	PG
G-P GYP - 1	AMC 352188	14	40 N	12 W	99037810	3326	504
G-P GYP - 2	AMC 352189	13	40 N	12 W	99037811	3326	506
G-P GYP - 3	AMC 352190	23	40 N	12 W	99037812	3326	508
G-P GYP - 4	AMC 352191	23	40 N	12 W	99037813	3326	510
G-P GYP - 5	AMC 352192	23	40 N	12 W	99037814	3326	512
G-P GYP - 6	AMC 352193	23	40 N	12 W	99037815	3326	514
G-P GYP - 7	AMC 352194	23	40 N	12 W	99037816	3326	516
G-P GYP - 8	AMC 352195	23	40 N	12 W	99037817	3326	518
G-P GYP - 9	AMC 352196	23	40 N	12 W	99037818	3326	520
G-P GYP - 10	AMC 352197	23	40 N	12 W	99037819	3326	522
G-P GYP - 11	AMC 352198	23	40 N	12 W	99037820	3326	524
G-P GYP - 12	AMC 352199	14 & 23	40 N	12 W	99037821	3326	526
G-P GYP - 13	AMC 352200	14 & 23	40 N	12 W	99037822	3326	528
G-P GYP - 14	AMC 352201	14	40 N	12 W	99037823	3326	530
G-P GYP - 15	AMC 352202	14	40 N	12 W	99037824	3326	532
G-P GYP - 16	AMC 352203	14	40 N	12 W	99037825	3326	534
G-P GYP - 17	AMC 352204	13 & 14	40 N	12 W	99037826	3326	536
G-P GYP - 18	AMC 352205	13 & 14	40 N	12 W	99037827	3326	538
G-P GYP - 19	AMC 352206	13	40 N	12 W	99037828	3326	540
G-P GYP - 20	AMC 352207	13	40 N	12 W	99037853	3326	568
G-P GYP - 21	AMC 352208	13	40 N	12 W	99037830	3326	544
G-P GYP - 22	AMC 352209	13 & 14	40 N	12 W	99037829	3326	542
G-P GYP - 23	AMC 352210	13 & 14	40 N	12 W	99037831	3326	545
G-P GYP - 24	AMC 352211	13	40 N	12 W	99037832	3326	546
G-P GYP - 25	AMC 352212	13	40 N	12 W	99037854	3326	570
G-P GYP - 26	AMC 352213	13	40 N	12 W	99037855	3326	571
G-P GYP - 27	AMC 352214	18	40 N	11 W	99037868	3326	584
G-P GYP - 28	AMC 352215	18	40 N	11 W	99037869	3326	586
G-P GYP - 29	AMC 352216	13	40 N	12 W	990337856	3326	572
G-P GYP - 30	AMC 352217	13	40 N	12 W	99037857	3326	573
G-P GYP - 31	AMC 352218	13	40 N	12 W	99037834	3326	548
G-P GYP - 32	AMC 352219	13 & 14	40 N	12 W	99037833	3326	547
G-P GYP - 34	AMC 352220	13	40 N	12 W	99037835	3326	549
G-P GYP - 35	AMC 352221	13	40 N	12 W	99037858	3326	574
G-P GYP - 36	AMC 352222	13	40 N	12 W	99037859	3326	575
G-P GYP - 37	AMC 352223	7 & 18	40 N	11 W	99037870	3326	587
G-P GYP - 38	AMC 352224	7 & 18	40 N	11 W	99037871	3326	588
G-P GYP - 39	AMC 352225	7	40 N	11 W	99037872	3326	589
G-P GYP - 40	AMC 352226	7	40 N	11 W	99037873	3326	590
G-P GYP - 41	AMC 352227	12	40 N	12 W	99037860	3326	576
G-P GYP - 42	AMC 352228	12	40 N	12 W	990378861	3326	577
G-P GYP - 43	AMC 352229	12	40 N	12 W	99037836	3326	550
G-P GYP - 45	AMC 352230	12	40 N	12 W	99037837	3326	551
G-P GYP - 46	AMC 352231	12	40 N	12 W	99037862	3326	578
G-P GYP - 47	AMC 352232	12	40 N	12 W	99037863	3326	579
G-P GYP - 48	AMC 352233	7	40 N	11 W	99037874	3326	591
G-P GYP - 49	AMC 352234	7	40 N	11 W	99037875	3326	592
G-P GYP - 50	AMC 352235	7	40 N	11 W	99037876	3326	593

48

ENTERED INTO COMPUTER

9/24/02 AB

CLAIM	BLM - SERIAL NO.	SEC.	T	R	Mohave County Indexed #	BK	PG
G-P GYP - 51	AMC 352236	7	40 N	11 W	99037877	3326	594
G-P GYP - 52	AMC 352237	12	40 N	12 W	99037864	3326	580
G-P GYP - 53	AMC 352238	12	40 N	12 W	99037865	3326	581
G-P GYP - 54	AMC 352239	12	40 N	12 W	99037838	3326	552
G-P GYP - 57	AMC 352240	12	40 N	12 W	99037866	3326	582
G-P GYP - 58	AMC 352241	12	40 N	12 W	99037867	3326	583
G-P GYP - 59	AMC 352242	7	40 N	11 W	99037878	3326	595
G-P GYP - 60	AMC 352243	7	40 N	11 W	99037879	3326	596
G-P GYP - 61	AMC 352244	7	40 N	11 W	99037880	3326	597
G-P GYP - 62	AMC 352245	7	40 N	11 W	99037881	3326	599
G-P GYP - 63	AMC 352246	12	40 N	12 W	99037839	3326	553
G-P GYP - 64	AMC 352247	12	40 N	12 W	99037840	3326	555
G-P GYP - 65	AMC 352248	12	40 N	12 W	99037841	3326	556
G-P GYP - 66	AMC 352249	12	40 N	12 W	99037842	3326	557
G-P GYP - 67	AMC 352250	7	40 N	11 W	99037882	3326	600
G-P GYP - 68	AMC 352251	7	40 N	11 W	99037883	3326	601
G-P GYP - 69	AMC 352252	7	40 N	11 W	99037884	3326	602
G-P GYP - 70	AMC 352253	7	40 N	11 W	99037885	3326	603
G-P GYP - 71	AMC 352254	12	40 N	11 W	99037843	3326	558
G-P GYP - 72	AMC 352255	13	40 N	12 W	99037844	3326	559
G-P GYP - 75	AMC 352256	12	40 N	12 W	99037845	3326	560
G-P GYP - 76	AMC 352257	12	40 N	12 W	99037846	3326	561
G-P GYP - 77	AMC 352258	7	40 N	11 W	99037886	3326	604
G-P GYP - 78	AMC 352259	7	40 N	11 W	99037887	3326	605
G-P GYP - 79	AMC 352260	6 & 7	40 N	11 W	99037888	3326	606
G-P GYP - 80	AMC 352261	6 & 7	40 N	11 W	99037889	3326	607
G-P GYP - 81	AMC 352262	1 & 12	40 N	12 W	99037847	3326	562
G-P GYP - 82	AMC 352263	1 & 12	40 N	12 W	99037848	3326	563
G-P GYP - 85	AMC 352264	1	40 N	12 W	99037849	3326	564
G-P GYP - 86	AMC 352265	1	40 N	12 W	99037850	3326	565
G-P GYP - 87	AMC 352266	6	40 N	11 W	99037890	3326	608
G-P GYP - 88	AMC 352267	6	40 N	11 W	99037891	3326	609
G-P GYP - 89	AMC 352268	6	40 N	11 W	99037892	3326	610
G-P GYP - 90	AMC 352269	6	40 N	11 W	99037893	3326	611
G-P GYP - 91	AMC 352270	1	40 N	12 W	99037851	3326	566
G-P GYP - 92	AMC 352271	1	40 N	12 W	99037852	3326	567
G-P GYP - 95	AMC 352272	1	40 N	12 W	99047838	3354	863
G-P GYP - 96	AMC 352273	6	40 N	11 W	99037913	3326	633
G-P GYP - 97	AMC 352274	6	40 N	11 W	99037901	3326	620
G-P GYP - 98	AMC 352275	6	40 N	11 W	99037903	3326	623
G-P GYP - 99	AMC 352276	6	40 N	11 W	99037914	3326	635
G-P GYP - 100	AMC 352277	1	40 N	12 W	99037915	3326	636
G-P GYP - 104	AMC 352278	6	40 N	11 W	99037916	3326	637
G-P GYP - 105	AMC 352279	6	40 N	11 W	99037905	3326	625
G-P GYP - 106	AMC 352280	6	40 N	11 W	99037907	3326	627
G-P GYP - 107	AMC 352281	6	40 N	11 W	99037917	3326	638
G-P GYP - 112	AMC 352282	6	40 N	11 W	99037918	3326	639
G-P GYP - 113	AMC 352283	6	40 N	11 W	99037909	3326	629
G-P GYP - 114	AMC 352284	6	40 N	11 W	99037911	3326	631

49

ENTERED INTO COMPUTER

9/24/02 AB

CLAIM	BLM - SERIAL NO.	SEC.	T	R	Mohave County Indexed #	BK	PG
G-P GYP - 115	AMC 352285	6	40 N	11 W	99037919	3326	640
G-P GYP - 118	AMC 352286	7	40 N	11 W	99037894	3326	612
G-P GYP - 119	AMC 352287	7	40 N	11 W	99037895	3326	614
G-P GYP - 120	AMC 352288	7	40 N	11 W	99037896	3326	615
G-P GYP - 121	AMC 352290	7	40 N	11 W	99037897	3326	616
G-P GYP - 122	AMC 352291	6 & 7	40 N	11 W	99037898	3326	617
G-P GYP - 123	AMC 352292	6	40 N	11 W	99037899	3326	618
G-P GYP - 124	AMC 352293	6	40 N	11 W	99037900	3326	619
G-P GYP - 125	AMC 352294	6	40 N	11 W	99037902	3326	622
G-P GYP - 126	AMC 352295	6	40 N	11 W	99037904	3326	624
G-P GYP - 127	AMC 352296	6	40 N	11 W	99037906	3326	626
G-P GYP - 128	AMC 352297	6	40 N	11 W	99037908	3326	628
G-P GYP - 129	AMC 352298	6	40 N	11 W	99037910	3326	630
G-P GYP - 130	AMC 352299	6	40 N	11 W	99037912	3326	632
GP 131	AMC 355427	14	40 N	12 W	2001030328	3757	660
GP 132	AMC 355428	14	40 N	12 W	2001030329	3757	662
GP 133	AMC 355429	14	40 N	12 W	2001030330	3757	664
GP 134	AMC 355430	14	40 N	12 W	2001030331	3757	666
GP 135	AMC 355431	14	40 N	12 W	2001030332	3757	668
GP 136	AMC 355432	14	40 N	12 W	2001030333	3757	670
GP 137	AMC 355433	14	40 N	12 W	2001030334	3757	672
GP 138	AMC 355434	14	40 N	12 W	2001030335	3757	674
GP 139	AMC 355435	14	40 N	12 W	2001030336	3757	676
GP 140	AMC 355436	14	40 N	12 W	2001030337	3757	678
GP 141	AMC 355437	14	40 N	12 W	2001030338	3757	680
GP 142	AMC 355438	14	40 N	12 W	2001030339	3757	682
GP 143	AMC 355439	14	40 N	12 W	2001030340	3757	684
GP 144	AMC 355440	14	40 N	12 W	2001030341	3757	686
GP 145	AMC 355441	14	40 N	12 W	2001030342	3757	688
GP 146	AMC 355442	14	40 N	12 W	2001030343	3757	690

30

RECEIVED  
 BUREAU OF  
 LAND MANAGEMENT  
 2002 JUL 29 A 10:04  
 ARIZONA  
 STATE OFFICE  
 PHOENIX, ARIZONA

ENTERED INTO COMPUTER

9/24/02 AB

**United States Department of the Interior**  
**Bureau of Land Management**  
 BUSINESS & SUPPORT SVCS DIV  
 222 N CENTRAL AVE  
 PHOENIX, AZ 85004 -2203  
 Phone: (602) 417-9200

Receipt	
No:	529924

<b>Transaction #:</b> 554169	
<b>Date of Transaction:</b> 07/29/2002	
<b>CUSTOMER:</b>	GEORGIA PACIFIC CORP PO BOX 337350 NORTH LAS VEGAS, NV 89033

LINE #	QTY	DESCRIPTION	REMARKS	UNIT PRICE	TOTAL
1	1.00	LOCATABLE MINERALS / MINING CLAIMS-NOT NEW-UNADJUD,ONE AUTH NO. ONLY / MINING CLAIM MONEY RECEIVED (455) <b>CASES:</b> AMC352188/\$12700.00	MAINT 2003 (127)	- n/a -	12700.00
<b>TOTAL:</b>					<b>\$12,700.00</b>

PAYMENT INFORMATION		
1	<b>AMOUNT:</b> \$12,700.00	<b>POSTMARKED:</b> 07/25/2002
	<b>TYPE:</b> CHECK	<b>RECEIVED:</b> 07/29/2002
	<b>CHECK NO:</b> 0904150651	
	<b>NAME:</b> GEORGIA-PACIFIC SHARED SERVICES CORPORATION PO BOX 337350 NORTH LAS VEGAS NV 89033	

REMARKS

This receipt was generated by the automated BLM Collections and Billing System and is a paper representation of a portion of the official electronic record contained therein.

Receipt No. 357487

LEAD FILE #'S \_\_\_\_\_

Trans No. 375903

352188, 355427

AMC Number	Code	Amount
352188 - 352235	482	4800 <sup>-</sup>
352236 - 352284		4900 <sup>-</sup>
352285 - 352288		400 <sup>-</sup>
352290 - 352299		1000 <sup>-</sup>
355427 - 355442		1600 <sup>-</sup>
TOTAL:		\$12,700 <sup>-</sup>

AMC Number	Code	Amount
TOTAL:		\$

Date of Doc 8/14/01  
Date of Rec't \_\_\_\_\_  
Amount Rec'd \_\_\_\_\_  
Amount Earned \_\_\_\_\_

Date Entered: DM 10/24/01  
Date Verified: \_\_\_\_\_  
Sent to Accts: 10/24/01  
Date Earned: \_\_\_\_\_

- 480 POL
- 481 NOI
- 482 MAINT
- 396 TRANS
- 635 AMEND

NOTES:



TELEPHONE CONFIRMATION

DATE: 8-15

NAME: P. Varma

PHONE NUMBER: \_\_\_\_\_

1.  AUTHORIZE USE OF CREDIT CARD FOR ADDITIONAL FEES

2.  SUBMIT ADDITIONAL FEES BY MAIL

3.  OTHER: \_\_\_\_\_

\$12,600.00 paid by check  
100.00 by cc (via phone)

\_\_\_\_\_  
\_\_\_\_\_  
\_\_\_\_\_  
\_\_\_\_\_  
\_\_\_\_\_  
\_\_\_\_\_  
\_\_\_\_\_  
\_\_\_\_\_  
\_\_\_\_\_  
\_\_\_\_\_



Georgia-Pacific Corporation

P.O. Box 337350  
N Las Vegas, NV 89033  
Telephone (702) 643-8100  
Fax (702) 643-2049

August 10, 2001

Arizona State Office  
Bureau of Land Management  
222 N. Central Ave  
Phoenix, Arizona 85004-2203

CERTIFIED MAIL  
NO. P755 515 557

RE: Annual Maintenance Fee 2002  
Georgia-Pacific Corporation

Enclosed please find a check in the amount of \$12,600.00 to cover the annual maintenance fee for the assessment year of 2002 for Georgia-Pacific Corporation's claims listed in the attached table.

If you have any questions, I can be reached at 702-643-8100 x305.

Sincerely,

Russell Harms

Enclosure

ARIZONA  
STATE OFFICE  
PHOENIX, ARIZONA

2001 AUG 14 A 9:27

LAND MANAGEMENT

LIST OF CLAIMS LOCATED IN MOHAVE COUNTY, ARIZONA

RECEIVED  
 BUREAU OF LAND MANAGEMENT  
 2001 AUG  
 STATE OF ARIZONA  
 PHOENIX

CLAIM	BLM - SERIAL NO.	SEC.	T	R	Mohave County Indexed #	BK	PG
G-P GYP -1	AMC 352188	14	40 N	12 W	99037810	3326	504
G-P GYP -2	AMC 352189	13	40 N	12 W	99037811	3326	505
G-P GYP -3	AMC 352190	23	40 N	12 W	99037812	3326	508
G-P GYP -4	AMC 352191	23	40 N	12 W	99037813	3326	510
G-P GYP -5	AMC 352192	23	40 N	12 W	99037814	3326	512
G-P GYP -6	AMC 352193	23	40 N	12 W	99037815	3326	514
G-P GYP -7	AMC 352194	23	40 N	12 W	99037816	3326	516
G-P GYP -8	AMC 352195	23	40 N	12 W	99037817	3326	518
G-P GYP -9	AMC 352196	23	40 N	12 W	99037818	3326	520
G-P GYP -10	AMC 352197	23	40 N	12 W	99037819	3326	522
G-P GYP -11	AMC 352198	23	40 N	12 W	99037820	3326	524
G-P GYP -12	AMC 352199	14 & 23	40 N	12 W	99037821	3326	526
G-P GYP -13	AMC 352200	14 & 23	40 N	12 W	99037822	3326	528
G-P GYP -14	AMC 352201	14	40 N	12 W	99037823	3326	530
G-P GYP -15	AMC 352202	14	40 N	12 W	99037824	3326	532
G-P GYP -16	AMC 352203	14	40 N	12 W	99037825	3326	534
G-P GYP -17	AMC 352204	13 & 14	40 N	12 W	99037826	3326	536
G-P GYP -18	AMC 352205	13 & 14	40 N	12 W	99037827	3326	538
G-P GYP -19	AMC 352206	13	40 N	12 W	99037828	3326	540
G-P GYP -20	AMC 352207	13	40 N	12 W	99037853	3326	568
G-P GYP -21	AMC 352208	13	40 N	12 W	99037830	3326	544
G-P GYP -22	AMC 352209	13 & 14	40 N	12 W	99037829	3326	542
G-P GYP -23	AMC 352210	13 & 14	40 N	12 W	99037831	3326	545
G-P GYP -24	AMC 352211	13	40 N	12 W	99037832	3326	546
G-P GYP -25	AMC 352212	13	40 N	12 W	99037854	3326	570
G-P GYP -26	AMC 352213	13	40 N	12 W	99037855	3326	571
G-P GYP -27	AMC 352214	18	40 N	11 W	99037868	3326	584
G-P GYP -28	AMC 352215	18	40 N	11 W	99037869	3326	586
G-P GYP -29	AMC 352216	13	40 N	12 W	990337856	3326	572
G-P GYP -30	AMC 352217	13	40 N	12 W	99037857	3326	573
G-P GYP -31	AMC 352218	13	40 N	12 W	99037834	3326	548
G-P GYP -32	AMC 352219	13 & 14	40 N	12 W	99037833	3326	547
G-P GYP -34	AMC 352220	13	40 N	12 W	99037835	3326	549
G-P GYP -35	AMC 352221	13	40 N	12 W	99037858	3326	574
G-P GYP -36	AMC 352222	13	40 N	12 W	99037859	3326	575
G-P GYP -37	AMC 352223	7 & 18	40 N	11 W	99037870	3326	587
G-P GYP -38	AMC 352224	7 & 18	40 N	11 W	99037871	3326	588
G-P GYP -39	AMC 352225	7	40 N	11 W	99037872	3326	589
G-P GYP -40	AMC 352226	7	40 N	11 W	99037873	3326	590
G-P GYP -41	AMC 352227	12	40 N	12 W	99037860	3326	576
G-P GYP -42	AMC 352228	12	40 N	12 W	990378861	3326	577
G-P GYP -43	AMC 352229	12	40 N	12 W	99037836	3326	550
G-P GYP -45	AMC 352230	12	40 N	12 W	99037837	3326	551
G-P GYP -46	AMC 352231	12	40 N	12 W	99037862	3326	578
G-P GYP -47	AMC 352232	12	40 N	12 W	99037863	3326	579
G-P GYP -48	AMC 352233	7	40 N	11 W	99037874	3326	591
G-P GYP -49	AMC 352234	7	40 N	11 W	99037875	3326	592
G-P GYP -50	AMC 352235	7	40 N	11 W	99037876	3326	593

ENTERED INTO COMPUTER

*AM 10/24/01*

CLAIM	BLM - SERIAL NO.	SEC.	T	R	Mohave County Indexed #	BK	PG
G-P GYP - 51	AMC 352236	7	40 N	11 W	99037877	3326	594
G-P GYP - 52	AMC 352237	12	40 N	12 W	99037864	3326	580
G-P GYP - 53	AMC 352238	12	40 N	12 W	99037865	3326	581
G-P GYP - 54	AMC 352239	12	40 N	12 W	99037838	3326	552
G-P GYP - 57	AMC 352240	12	40 N	12 W	99037866	3326	582
G-P GYP - 58	AMC 352241	12	40 N	12 W	99037867	3326	583
G-P GYP - 59	AMC 352242	7	40 N	11 W	99037878	3326	595
G-P GYP - 60	AMC 352243	7	40 N	11 W	99037879	3326	596
G-P GYP - 61	AMC 352244	7	40 N	11 W	99037880	3326	597
G-P GYP - 62	AMC 352245	7	40 N	11 W	99037881	3326	599
G-P GYP - 63	AMC 352246	12	40 N	12 W	99037839	3326	553
G-P GYP - 64	AMC 352247	12	40 N	12 W	99037840	3326	555
G-P GYP - 65	AMC 352248	12	40 N	12 W	99037841	3326	556
G-P GYP - 66	AMC 352249	12	40 N	12 W	99037842	3326	557
G-P GYP - 67	AMC 352250	7	40 N	11 W	99037882	3326	600
G-P GYP - 68	AMC 352251	7	40 N	11 W	99037883	3326	601
G-P GYP - 69	AMC 352252	7	40 N	11 W	99037884	3326	602
G-P GYP - 70	AMC 352253	7	40 N	11 W	99037885	3326	603
G-P GYP - 71	AMC 352254	12	40 N	11 W	99037843	3326	558
G-P GYP - 72	AMC 352255	13	40 N	12 W	99037844	3326	559
G-P GYP - 75	AMC 352256	12	40 N	12 W	99037845	3326	560
G-P GYP - 76	AMC 352257	12	40 N	12 W	99037846	3326	561
G-P GYP - 77	AMC 352258	7	40 N	11 W	99037886	3326	604
G-P GYP - 78	AMC 352259	7	40 N	11 W	99037887	3326	605
G-P GYP - 79	AMC 352260	6 & 7	40 N	11 W	99037888	3326	606
G-P GYP - 80	AMC 352261	6 & 7	40 N	11 W	99037889	3326	607
G-P GYP - 81	AMC 352262	1 & 12	40 N	12 W	99037847	3326	562
G-P GYP - 82	AMC 352263	1 & 12	40 N	12 W	99037848	3326	563
G-P GYP - 85	AMC 352264	1	40 N	12 W	99037849	3326	564
G-P GYP - 86	AMC 352265	1	40 N	12 W	99037850	3326	565
G-P GYP - 87	AMC 352266	6	40 N	11 W	99037890	3326	608
G-P GYP - 88	AMC 352267	6	40 N	11 W	99037891	3326	609
G-P GYP - 89	AMC 352268	6	40 N	11 W	99037892	3326	610
G-P GYP - 90	AMC 352269	6	40 N	11 W	99037893	3326	611
G-P GYP - 91	AMC 352270	1	40 N	12 W	99037851	3326	566
G-P GYP - 92	AMC 352271	1	40 N	12 W	99037852	3326	567
G-P GYP - 95	AMC 352272	1	40 N	12 W	99047838	3354	863
G-P GYP - 96	AMC 352273	6	40 N	11 W	99037913	3326	633
G-P GYP - 97	AMC 352274	6	40 N	11 W	99037901	3326	620
G-P GYP - 98	AMC 352275	6	40 N	11 W	99037903	3326	623
G-P GYP - 99	AMC 352276	6	40 N	11 W	99037914	3326	635
G-P GYP - 100	AMC 352277	1	40 N	12 W	99037915	3326	636
G-P GYP - 104	AMC 352278	6	40 N	11 W	99037916	3326	637
G-P GYP - 105	AMC 352279	6	40 N	11 W	99037905	3326	625
G-P GYP - 106	AMC 352280	6	40 N	11 W	99037907	3326	627
G-P GYP - 107	AMC 352281	6	40 N	11 W	99037917	3326	638
G-P GYP - 112	AMC 352282	6	40 N	11 W	99037918	3326	639
G-P GYP - 113	AMC 352283	6	40 N	11 W	99037909	3326	629
G-P GYP - 114	AMC 352284	6	40 N	11 W	99037911	3326	631

RECEIVED  
 FILED IN  
 OFFICE OF  
 THE CLERK  
 OF THE  
 SUPERIOR COURT  
 MOHAVE COUNTY  
 ARIZONA

ENTERED INTO COMPUTER

*DM 10/24/01*

CLAIM	BLM - SERIAL NO.	SEC.	T	R	Mohave County Indexed #	BK	PG
G-P GYP - 115	AMC 352285	6	40 N	11 W	99037919	3326	640
G-P GYP - 118	AMC 352286	7	40 N	11 W	99037894	3326	612
G-P GYP - 119	AMC 352287	7	40 N	11 W	99037895	3326	614
G-P GYP - 120	AMC 352288	7	40 N	11 W	99037896	3326	615
G-P GYP - 121	AMC 352290	7	40 N	11 W	99037897	3326	616
G-P GYP - 122	AMC 352291	6 & 7	40 N	11 W	99037898	3326	617
G-P GYP - 123	AMC 352292	6	40 N	11 W	99037899	3326	618
G-P GYP - 124	AMC 352293	6	40 N	11 W	99037900	3326	619
G-P GYP - 125	AMC 352294	6	40 N	11 W	99037902	3326	622
G-P GYP - 126	AMC 352295	6	40 N	11 W	99037904	3326	624
G-P GYP - 127	AMC 352296	6	40 N	11 W	99037906	3326	626
G-P GYP - 128	AMC 352297	6	40 N	11 W	99037908	3326	628
G-P GYP - 129	AMC 352298	6	40 N	11 W	99037910	3326	630
G-P GYP - 130	AMC 352299	6	40 N	11 W	99037912	3326	632
GP 131	AMC 355427	14	40 N	12 W	2001030328	3757	660
GP 132	AMC 355428	14	40 N	12 W	2001030329	3757	662
GP 133	AMC 355429	14	40 N	12 W	2001030330	3757	664
GP 134	AMC 355430	14	40 N	12 W	2001030331	3757	666
GP 135	AMC 355431	14	40 N	12 W	2001030332	3757	668
GP 136	AMC 355432	14	40 N	12 W	2001030333	3757	670
GP 137	AMC 355433	14	40 N	12 W	2001030334	3757	672
GP 138	AMC 355434	14	40 N	12 W	2001030335	3757	674
GP 139	AMC 355435	14	40 N	12 W	2001030336	3757	676
GP 140	AMC 355436	14	40 N	12 W	2001030337	3757	678
GP 141	AMC 355437	14	40 N	12 W	2001030338	3757	680
GP 142	AMC 355438	14	40 N	12 W	2001030339	3757	682
GP 143	AMC 355439	14	40 N	12 W	2001030340	3757	684
GP 144	AMC 355440	14	40 N	12 W	2001030341	3757	686
GP 145	AMC 355441	14	40 N	12 W	2001030342	3757	688
GP 146	AMC 355442	14	40 N	12 W	2001030343	3757	690

ARIZONA  
STATE OFFICE  
PHOENIX, ARIZONA

2001 AUG 14 A 9:28

RECEIVED  
BUREAU OF  
LAND MANAGEMENT

ENTERED INTO COMPUTER

*DM 10/24/01*

**United States Department of the Interior  
Bureau of Land Management**  
BUSINESS & SUPPORT SVCS DIV  
222 N CENTRAL AVE  
PHOENIX, AZ 85004 -2203  
Phone: (602) 417-9200

Receipt	
No:	357487

<b>Transaction #:</b> 375903					
<b>Date of Transaction:</b> 08/15/2001					
<b>CUSTOMER:</b>		GEORGIA PACIFIC PO BOX 45067 JACKSONVILLE,FL 32232			
LINE #	QTY	COMMODITY / SUBJECT / ACTION / PRODUCT	REMARKS	UNIT PRICE	TOTAL
1	1.00	LOCATABLE MINERALS / MINING CLAIMS-NOT NEW-UNADJUD,ONE AUTH NO. ONLY / MINING CLAIM MONEY RECEIVED (455)	MAINT 2002 (127)	- n/a -	\$12,700.00
<b>TOTAL:</b>					<b>\$12,700.00</b>

PAYMENT INFORMATION			
1	AMOUNT:	\$100.00	POSTMARKED: N/A
	TYPE:	CREDIT CARD	RECEIVED: 08/15/2001
	NAME:	GEORGIA-PACIFIC PO BOX 45067 JACKSONVILLE FL 32232	<i>file copy</i>
	CARD NO:	XXXXXXXXXXXX5449	
	NAME ON CARD:	GEORGIA PACIFIC	
	EXPIRES:	07/31/2003	
	SIGNATURE:		
	2	AMOUNT:	\$12,600.00
TYPE:		CHECK	RECEIVED: 08/14/2001
CHECK NO:		903403668	
NAME:		GEORGIA-PACIFIC PO BOX 45067 JACKSONVILLE FL 32232	

REMARKS

CASE SERIAL NUMBER INFORMATION		
TRNS #	LINE #	CASES
375903	1	AMC352188/\$12700.00

This receipt was generated by the automated BLM Collections and Billings System and is a paper representation of a portion of the official electronic record contained therein.





Georgia-Pacific Corporation

P.O. Box 30006  
North Las Vegas, Nevada 89036-0006  
Telephone (702) 643-8100

July 24, 2000

Arizona State Office  
Bureau of Land Management  
222 N. Central Ave  
Phoenix, Arizona 85004-2203

CERTIFIED MAIL

NO.

P 755 515 540

RE: Annual Maintenance Fee 2001  
Georgia-Pacific Corporation

Enclosed please find a check in the amount of \$11,100.00 to cover the annual maintenance fee for the assessment year of 2001 for Georgia-Pacific Corporation's claims listed in the attached table.

If you have any questions, I can be reached at 702-643-8100 x305.

Sincerely,

Russell Harms

Enclosure

ARIZONA  
STATE OFFICE  
PHOENIX, ARIZONA

JUL 27 10 38 AM '00

RECEIVED  
BUREAU OF  
LAND MANAGEMENT



**LIST OF CLAIMS LOCATED IN MOHAVE COUNTY, ARIZONA**

CLAIM	BLM - SERIAL NO.	SEC.	T	R	Mohave County Indexed #	BK	Page
G-P GYP -1	A-MC 352188	14	40 N	12 W	99037810	3326	504
G-P GYP -2	A-MC 352189	13	40 N	12 W	99037811	3326	506
G-P GYP -3	A-MC 352190	23	40 N	12 W	99037812	3326	508
G-P GYP -4	A-MC 352191	23	40 N	12 W	99037813	3326	510
G-P GYP -5	A-MC 352192	23	40 N	12 W	99037814	3326	512
G-P GYP -6	A-MC 352193	23	40 N	12 W	99037815	3326	514
G-P GYP -7	A-MC 352194	23	40 N	12 W	99037816	3326	516
G-P GYP -8	A-MC 352195	23	40 N	12 W	99037817	3326	518
G-P GYP -9	A-MC 352196	23	40 N	12 W	99037818	3326	520
G-P GYP -10	A-MC 352197	23	40 N	12 W	99037819	3326	522
G-P GYP -11	A-MC 352198	23	40 N	12 W	99037820	3326	524
G-P GYP -12	A-MC 352199	14 & 23	40 N	12 W	99037821	3326	526
G-P GYP -13	A-MC 352200	14 & 23	40 N	12 W	99037822	3326	528
G-P GYP -14	A-MC 352201	14	40 N	12 W	99037823	3326	530
G-P GYP -15	A-MC 352202	14	40 N	12 W	99037824	3326	532
G-P GYP -16	A-MC 352203	14	40 N	12 W	99037825	3326	534
G-P GYP -17	A-MC 352204	13 & 14	40 N	12 W	99037826	3326	536
G-P GYP -18	A-MC 352205	13 & 14	40 N	12 W	99037827	3326	538
G-P GYP -19	A-MC 352206	13	40 N	12 W	99037828	3326	540
G-P GYP -20	A-MC 352207	13	40 N	12 W	99037853	3326	568
G-P GYP -21	A-MC 352208	13	40 N	12 W	99037830	3326	544
G-P GYP -22	A-MC 352209	13 & 14	40 N	12 W	99037829	3326	542
G-P GYP -23	A-MC 352210	13 & 14	40 N	12 W	99037831	3326	545
G-P GYP -24	A-MC 352211	13	40 N	12 W	99037832	3326	546
G-P GYP -25	A-MC 352212	13	40 N	12 W	99037854	3326	570
G-P GYP -26	A-MC 352213	13	40 N	12 W	99037855	3326	571
G-P GYP -27	A-MC 352214	18	40 N	11 W	99037868	3326	584
G-P GYP -28	A-MC 352215	18	40 N	11 W	99037869	3326	586
G-P GYP -29	A-MC 352216	13	40 N	12 W	990337856	3326	572
G-P GYP -30	A-MC 352217	13	40 N	12 W	99037857	3326	573
G-P GYP -31	A-MC 352218	13	40 N	12 W	99037834	3326	548
G-P GYP -32	A-MC 352219	13 & 14	40 N	12 W	99037833	3326	547
G-P GYP -34	A-MC 352220	13	40 N	12 W	99037835	3326	549
G-P GYP -35	A-MC 352221	13	40 N	12 W	99037858	3326	574
G-P GYP -36	A-MC 352222	13	40 N	12 W	99037859	3326	575
G-P GYP -37	A-MC 352223	7 & 18	40 N	11 W	99037870	3326	587
G-P GYP -38	A-MC 352224	7 & 18	40 N	11 W	99037871	3326	588
G-P GYP -39	A-MC 352225	7	40 N	11 W	99037872	3326	589
G-P GYP -40	A-MC 352226	7	40 N	11 W	99037873	3326	590
G-P GYP -41	A-MC 352227	12	40 N	12 W	99037860	3326	576
G-P GYP -42	A-MC 352228	12	40 N	12 W	990378861	3326	577
G-P GYP -43	A-MC 352229	12	40 N	12 W	99037836	3326	550

RECEIVED  
BUREAU OF

42

**ENTERED IN COMPUTER**

*AC-7/28/00*

RECEIVED  
BUREAU OF  
LAND MANAGEMENT

CLAIM	BLM - SERIAL NO.	SEC.	T	R	Mohave County Indexed #	BK	Page
G-P GYP - 45	A-MC 352230	12	40 N	12 W	99037837	3326	551
G-P GYP - 46	A-MC 352231	12	40 N	12 W	99037862	3326	578
G-P GYP - 47	A-MC 352232	12	40 N	12 W	99037863	3326	579
G-P GYP - 48	A-MC 352233	7	40 N	11 W	99037874	3326	591
G-P GYP - 49	A-MC 352234	7	40 N	11 W	99037875	3326	592
G-P GYP - 50	A-MC 352235	7	40 N	11 W	99037876	3326	593
G-P GYP - 51	A-MC 352236	7	40 N	11 W	99037877	3326	594
G-P GYP - 52	A-MC 352237	12	40 N	12 W	99037864	3326	580
G-P GYP - 53	A-MC 352238	12	40 N	12 W	99037865	3326	581
G-P GYP - 54	A-MC 352239	12	40 N	12 W	99037838	3326	552
G-P GYP - 57	A-MC 352240	12	40 N	12 W	99037866	3326	582
G-P GYP - 58	A-MC 352241	12	40 N	12 W	99037867	3326	583
G-P GYP - 59	A-MC 352242	7	40 N	11 W	99037878	3326	595
G-P GYP - 60	A-MC 352243	7	40 N	11 W	99037879	3326	596
G-P GYP - 61	A-MC 352244	7	40 N	11 W	99037880	3326	597
G-P GYP - 62	A-MC 352245	7	40 N	11 W	99037881	3326	599
G-P GYP - 63	A-MC 352246	12	40 N	12 W	99037839	3326	553
G-P GYP - 64	A-MC 352247	12	40 N	12 W	99037840	3326	555
G-P GYP - 65	A-MC 352248	12	40 N	12 W	99037841	3326	556
G-P GYP - 66	A-MC 352249	12	40 N	12 W	99037842	3326	557
G-P GYP - 67	A-MC 352250	7	40 N	11 W	99037882	3326	600
G-P GYP - 68	A-MC 352251	7	40 N	11 W	99037883	3326	601
G-P GYP - 69	A-MC 352252	7	40 N	11 W	99037884	3326	602
G-P GYP - 70	A-MC 352253	7	40 N	11 W	99037885	3326	603
G-P GYP - 71	A-MC 352254	12	40 N	11 W	99037843	3326	558
G-P GYP - 72	A-MC 352255	13	40 N	12 W	99037844	3326	559
G-P GYP - 75	A-MC 352256	12	40 N	12 W	99037845	3326	560
G-P GYP - 76	A-MC 352257	12	40 N	12 W	99037846	3326	561
G-P GYP - 77	A-MC 352258	7	40 N	11 W	99037886	3326	604
G-P GYP - 78	A-MC 352259	7	40 N	11 W	99037887	3326	605
G-P GYP - 79	A-MC 352260	6 & 7	40 N	11 W	99037888	3326	606
G-P GYP - 80	A-MC 352261	6 & 7	40 N	11 W	99037889	3326	607
G-P GYP - 81	A-MC 352262	1 & 12	40 N	12 W	99037847	3326	562
G-P GYP - 82	A-MC 352263	1 & 12	40 N	12 W	99037848	3326	563
G-P GYP - 85	A-MC 352264	1	40 N	12 W	99037849	3326	564
G-P GYP - 86	A-MC 352265	1	40 N	12 W	99037850	3326	565
G-P GYP - 87	A-MC 352266	6	40 N	11 W	99037890	3326	608
G-P GYP - 88	A-MC 352267	6	40 N	11 W	99037891	3326	609
G-P GYP - 89	A-MC 352268	6	40 N	11 W	99037892	3326	610
G-P GYP - 90	A-MC 352269	6	40 N	11 W	99037893	3326	611
G-P GYP - 91	A-MC 352270	1	40 N	12 W	99037851	3326	566
G-P GYP - 92	A-MC 352271	1	40 N	12 W	99037852	3326	567
G-P GYP - 95	A-MC 352272	1	40 N	12 W			
G-P GYP - 96	A-MC 352273	6	40 N	11 W	99037913	3326	633
G-P GYP - 97	A-MC 352274	6	40 N	11 W	99037901	3326	620

46

ENTERED IN COMPUTER  
7/28/00

CLAIM	BLM - SERIAL NO.	SEC.	T	R	Mohave County Indexed #	BK	Page
G-P GYP - 98	A-MC 352275	6	40 N	11 W	99037903	3326	623
G-P GYP - 99	A-MC 352276	6	40 N	11 W	99037914	3326	635
G-P GYP - 100	A-MC 352277	1	40 N	12 W	99037915	3326	636
G-P GYP - 104	A-MC 352278	6	40 N	11 W	99037916	3326	637
G-P GYP - 105	A-MC 352279	6	40 N	11 W	99037905	3326	625
G-P GYP - 106	A-MC 352280	6	40 N	11 W	99037907	3326	627
G-P GYP - 107	A-MC 352281	6	40 N	11 W	99037917	3326	638
G-P GYP - 112	A-MC 352282	6	40 N	11 W	99037918	3326	639
G-P GYP - 113	A-MC 352283	6	40 N	11 W	99037909	3326	629
G-P GYP - 114	A-MC 352284	6	40 N	11 W	99037911	3326	631
G-P GYP - 115	A-MC 352285	6	40 N	11 W	99037919	3326	640
G-P GYP - 118	A-MC 352286	7	40 N	11 W	99037894	3326	612
G-P GYP - 119	A-MC 352287	7	40 N	11 W	99037895	3326	614
G-P GYP - 120	A-MC 352288	7	40 N	11 W	99037896	3326	615
G-P GYP - 121	A-MC 352290	7	40 N	11 W	99037897	3326	616
G-P GYP - 122	A-MC 352291	6 & 7	40 N	11 W	99037898	3326	617
G-P GYP - 123	A-MC 352292	6	40 N	11 W	99037899	3326	618
G-P GYP - 124	A-MC 352293	6	40 N	11 W	99037900	3326	619
G-P GYP - 125	A-MC 352294	6	40 N	11 W	99037902	3326	622
G-P GYP - 126	A-MC 352295	6	40 N	11 W	99037904	3326	624
G-P GYP - 127	A-MC 352296	6	40 N	11 W	99037906	3326	626
G-P GYP - 128	A-MC 352297	6	40 N	11 W	99037908	3326	628
G-P GYP - 129	A-MC 352298	6	40 N	11 W	99037910	3326	630
G-P GYP - 130	A-MC 352299	6	40 N	11 W	99037912	3326	632

24

ENTERED IN COMPUTER  
*Ab 7/28/00*

ARIZONA  
STATE OFFICE  
PHOENIX, ARIZONA

JUL 27 10 39 AM '00

RECEIVED  
BUREAU OF  
LAND MANAGEMENT

**United States Department of the Interior  
Bureau of Land Management**  
BUSINESS & SUPPORT SVCS DIV  
222 N CENTRAL AVE  
PHOENIX, AZ 85004 -2203  
Phone: (602) 417-9200

Receipt	
No:	159131

<b>Transaction #:</b> 172114					
<b>Date of Transaction:</b> 07/27/2000					
<b>CUSTOMER:</b>		GEORGIA PACIFIC CORP PO BOX 30006 NORTH LAS VEGAS, NV 89036			
LINE #	QTY	COMMODITY / SUBJECT / ACTION / PRODUCT	REMARKS	UNIT PRICE	TOTAL
1	1	LOCATABLE MINERALS / MINING CLAIMS-ACCOUNTS/UNADJUDICATED / MINING CLAIM MONEY RECEIVED (455)	MAINT 2001 (111)	- n/a -	\$11,100.00
<b>TOTAL:</b>					<b>\$11,100.00</b>

PAYMENT INFORMATION		
1	AMOUNT: \$11,100.00	POSTMARKED: 07/24/2000
	TYPE: CHECK	RECEIVED: 07/27/2000
	CHECK NO: 902521452	
	NAME: GEORGIA-PACIFIC PO BOX 30006 NORTH LAS VEGAS NV 89036	

REMARKS

CASE SERIAL NUMBER INFORMATION		
TRNS #	LINE #	CASES
172114	1	AMC352188

This receipt was generated by the automated BLM Collections and Billings System and is a paper representation of a portion of the official electronic record contained therein.



Georgia-Pacific Corporation

P.O. Box 337350  
Las Vegas, NV 89033  
Telephone (702) 643-8100  
Fax (702) 643-2049

AMC 352188

August 5, 1999

Arizona State Office  
Bureau of Land Management  
222 N. Central Ave  
Phoenix, Arizona 85004-2203

CERTIFIED MAIL  
NO. P 755 515 531

RE: Annual Maintenance Fee 2000  
Georgia-Pacific Corporation

Enclosed please find a check in the amount of \$11,100.00 to cover the annaul maintenance fee for the assessment year of 2000 for Georgia-Pacific Corporation's claims listed in the attached table.

If you have any questions, I can be reached at 702-643-8100 x305.

Sincerely,

Russell Harms

Attachment

RECEIVED  
BUREAU OF  
LAND MANAGEMENT  
Aug 10 11 08 AM '99  
ARIZONA  
STATE OFFICE  
PHOENIX, ARIZONA

ENTERED INTO COMPUTER

8/17/99 [signature]

CLAIM	BLM - SERIAL NO.	SEC.	T	R	Mohave County Indexed #	BK	Page
G-P GYP - 96	A-MC 352273	6	40 N	11 W	99037913	3326	633
G-P GYP - 97	A-MC 352274	6	40 N	11 W	99037901	3326	620
G-P GYP - 98	A-MC 352275	6	40 N	11 W	99037903	3326	623
G-P GYP - 99	A-MC 352276	6	40 N	11 W	99037914	3326	635
G-P GYP - 100	A-MC 352277	1	40 N	12 W	99037915	3326	636
G-P GYP - 104	A-MC 352278	6	40 N	11 W	99037916	3326	637
G-P GYP - 105	A-MC 352279	6	40 N	11 W	99037905	3326	625
G-P GYP - 106	A-MC 352280	6	40 N	11 W	99037907	3326	627
G-P GYP - 107	A-MC 352281	6	40 N	11 W	99037917	3326	638
G-P GYP - 112	A-MC 352282	6	40 N	11 W	99037918	3326	639
G-P GYP - 113	A-MC 352283	6	40 N	11 W	99037909	3326	629
G-P GYP - 114	A-MC 352284	6	40 N	11 W	99037911	3326	631
G-P GYP - 115	A-MC 352285	6	40 N	11 W	99037919	3326	640
G-P GYP - 118	A-MC 352286	7	40 N	11 W	99037894	3326	612
G-P GYP - 119	A-MC 352287	7	40 N	11 W	99037895	3326	614
G-P GYP - 120	A-MC 352288	7	40 N	11 W	99037896	3326	615
G-P GYP - 121	A-MC 352290	7	40 N	11 W	99037897	3326	616
G-P GYP - 122	A-MC 352291	6 & 7	40 N	11 W	99037898	3326	617
G-P GYP - 123	A-MC 352292	6	40 N	11 W	99037899	3326	618
G-P GYP - 124	A-MC 352293	6	40 N	11 W	99037900	3326	619
G-P GYP - 125	A-MC 352294	6	40 N	11 W	99037902	3326	622
G-P GYP - 126	A-MC 352295	6	40 N	11 W	99037904	3326	624
G-P GYP - 127	A-MC 352296	6	40 N	11 W	99037906	3326	626
G-P GYP - 128	A-MC 352297	6	40 N	11 W	99037908	3326	628
G-P GYP - 129	A-MC 352298	6	40 N	11 W	99037910	3326	630
G-P GYP - 130	A-MC 352299	6	40 N	11 W	99037912	3326	632

RECEIVED  
 BUREAU OF  
 LAND MANAGEMENT  
 ARIZONA  
 STATE OFFICE  
 PHOENIX, ARIZONA  
 Aug 10 11 08 AM '99

ENTERED INTO COMPUTER

8/17/99  
*jc*

*26 sep*

Aug 10

ARIZONA  
STATE  
PHOENIX

RECEIVED  
BUREAU OF  
LAND MANAGEMENT

CLAIM	BLM - SERIAL NO.	SEC.	T	R	Mohave County Indexed #	BK	Page
G-P GYP - 43	A-MC 352229	12	40 N	12 W	99037836	3326	556
G-P GYP - 45	A-MC 352230	12	40 N	12 W	99037837	3326	557
G-P GYP - 46	A-MC 352231	12	40 N	12 W	99037862	3326	578
G-P GYP - 47	A-MC 352232	12	40 N	12 W	99037863	3326	579
G-P GYP - 48	A-MC 352233	7	40 N	11 W	99037874	3326	591
G-P GYP - 49	A-MC 352234	7	40 N	11 W	99037875	3326	592
G-P GYP - 50	A-MC 352235	7	40 N	11 W	99037876	3326	593
G-P GYP - 51	A-MC 352236	7	40 N	11 W	99037877	3326	594
G-P GYP - 52	A-MC 352237	12	40 N	12 W	99037864	3326	580
G-P GYP - 53	A-MC 352238	12	40 N	12 W	99037865	3326	581
G-P GYP - 54	A-MC 352239	12	40 N	12 W	99037838	3326	552
G-P GYP - 57	A-MC 352240	12	40 N	12 W	99037866	3326	582
G-P GYP - 58	A-MC 352241	12	40 N	12 W	99037867	3326	583
G-P GYP - 59	A-MC 352242	7	40 N	11 W	99037878	3326	595
G-P GYP - 60	A-MC 352243	7	40 N	11 W	99037879	3326	596
G-P GYP - 61	A-MC 352244	7	40 N	11 W	99037880	3326	597
G-P GYP - 62	A-MC 352245	7	40 N	11 W	99037881	3326	599
G-P GYP - 63	A-MC 352246	12	40 N	12 W	99037839	3326	553
G-P GYP - 64	A-MC 352247	12	40 N	12 W	99037840	3326	555
G-P GYP - 65	A-MC 352248	12	40 N	12 W	99037841	3326	556
G-P GYP - 66	A-MC 352249	12	40 N	12 W	99037842	3326	557
G-P GYP - 67	A-MC 352250	7	40 N	11 W	99037882	3326	600
G-P GYP - 68	A-MC 352251	7	40 N	11 W	99037883	3326	601
G-P GYP - 69	A-MC 352252	7	40 N	11 W	99037884	3326	602
G-P GYP - 70	A-MC 352253	7	40 N	11 W	99037885	3326	603
G-P GYP - 71	A-MC 352254	12	40 N	11 W	99037843	3326	558
G-P GYP - 72	A-MC 352255	13	40 N	12 W	99037844	3326	559
G-P GYP - 75	A-MC 352256	12	40 N	12 W	99037845	3326	560
G-P GYP - 76	A-MC 352257	12	40 N	12 W	99037846	3326	561
G-P GYP - 77	A-MC 352258	7	40 N	11 W	99037886	3326	604
G-P GYP - 78	A-MC 352259	7	40 N	11 W	99037887	3326	605
G-P GYP - 79	A-MC 352260	6 & 7	40 N	11 W	99037888	3326	606
G-P GYP - 80	A-MC 352261	6 & 7	40 N	11 W	99037889	3326	607
G-P GYP - 81	A-MC 352262	1 & 12	40 N	12 W	99037847	3326	562
G-P GYP - 82	A-MC 352263	1 & 12	40 N	12 W	99037848	3326	563
G-P GYP - 85	A-MC 352264	1	40 N	12 W	99037849	3326	564
G-P GYP - 86	A-MC 352265	1	40 N	12 W	99037850	3326	565
G-P GYP - 87	A-MC 352266	6	40 N	11 W	99037890	3326	608
G-P GYP - 88	A-MC 352267	6	40 N	11 W	99037891	3326	609
G-P GYP - 89	A-MC 352268	6	40 N	11 W	99037892	3326	610
G-P GYP - 90	A-MC 352269	6	40 N	11 W	99037893	3326	611
G-P GYP - 91	A-MC 352270	1	40 N	12 W	99037851	3326	566
G-P GYP - 92	A-MC 352271	1	40 N	12 W	99037852	3326	567
G-P GYP - 95	A-MC 352272	1	40 N	12 W			

ENTERED INTO COMPUTER

8/17/99 *jc*


44 sqm

LIST OF CLAIMS LOCATED IN MOHAVE COUNTY, ARIZONA

RECEIVED  
BUREAU OF  
LAND MANAGEMENT  
Aug 10 1 06 PM '99  
PHOENIX ARIZONA

CLAIM	BLM - SERIAL NO.	SEC.	T	R	Mohave County Indexed #	BK	Page
G-P GYP -1	A-MC 352188	14	40 N	12 W	99037810	3326	504
G-P GYP -2	A-MC 352189	13	40 N	12 W	99037811	3326	506
G-P GYP -3	A-MC 352190	23	40 N	12 W	99037812	3326	508
G-P GYP -4	A-MC 352191	23	40 N	12 W	99037813	3326	510
G-P GYP -5	A-MC 352192	23	40 N	12 W	99037814	3326	512
G-P GYP -6	A-MC 352193	23	40 N	12 W	99037815	3326	514
G-P GYP -7	A-MC 352194	23	40 N	12 W	99037816	3326	516
G-P GYP -8	A-MC 352195	23	40 N	12 W	99037817	3326	518
G-P GYP -9	A-MC 352196	23	40 N	12 W	99037818	3326	520
G-P GYP -10	A-MC 352197	23	40 N	12 W	99037819	3326	522
G-P GYP -11	A-MC 352198	23	40 N	12 W	99037820	3326	524
G-P GYP -12	A-MC 352199	14 & 23	40 N	12 W	99037821	3326	526
G-P GYP -13	A-MC 352200	14 & 23	40 N	12 W	99037822	3326	528
G-P GYP -14	A-MC 352201	14	40 N	12 W	99037823	3326	530
G-P GYP -15	A-MC 352202	14	40 N	12 W	99037824	3326	532
G-P GYP -16	A-MC 352203	14	40 N	12 W	99037825	3326	534
G-P GYP -17	A-MC 352204	13 & 14	40 N	12 W	99037826	3326	536
G-P GYP -18	A-MC 352205	13 & 14	40 N	12 W	99037827	3326	538
G-P GYP -19	A-MC 352206	13	40 N	12 W	99037828	3326	540
G-P GYP -20	A-MC 352207	13	40 N	12 W	99037853	3326	568
G-P GYP -21	A-MC 352208	13	40 N	12 W	99037830	3326	544
G-P GYP -22	A-MC 352209	13 & 14	40 N	12 W	99037829	3326	542
G-P GYP -23	A-MC 352210	13 & 14	40 N	12 W	99037831	3326	545
G-P GYP -24	A-MC 352211	13	40 N	12 W	99037832	3326	546
G-P GYP -25	A-MC 352212	13	40 N	12 W	99037854	3326	570
G-P GYP -26	A-MC 352213	13	40 N	12 W	99037855	3326	571
G-P GYP -27	A-MC 352214	18	40 N	11 W	99037868	3326	584
G-P GYP -28	A-MC 352215	18	40 N	11 W	99037869	3326	586
G-P GYP -29	A-MC 352216	13	40 N	12 W	990337856	3326	572
G-P GYP -30	A-MC 352217	13	40 N	12 W	99037857	3326	573
G-P GYP -31	A-MC 352218	13	40 N	12 W	99037834	3326	548
G-P GYP -32	A-MC 352219	13 & 14	40 N	12 W	99037833	3326	547
G-P GYP -34	A-MC 352220	13	40 N	12 W	99037835	3326	549
G-P GYP -35	A-MC 352221	13	40 N	12 W	99037858	3326	574
G-P GYP -36	A-MC 352222	13	40 N	12 W	99037859	3326	575
G-P GYP -37	A-MC 352223	7 & 18	40 N	11 W	99037870	3326	587
G-P GYP -38	A-MC 352224	7 & 18	40 N	11 W	99037871	3326	588
G-P GYP -39	A-MC 352225	7	40 N	11 W	99037872	3326	589
G-P GYP -40	A-MC 352226	7	40 N	11 W	99037873	3326	590
G-P GYP -41	A-MC 352227	12	40 N	12 W	99037860	3326	576
G-P GYP -42	A-MC 352228	12	40 N	12 W	990378861	3326	577

ENTERED INTO COMPUTER

8/17/99  


4159M



VENDOR NUMBER
1 2

DATE
7/23/99

CHECK NUMBER
901830492

# Georgia-Pacific



GEORGIA-PACIFIC SHARED SERVICES CORPORATION  
 7016 A. C. SKINNER PARKWAY  
 JACKSONVILLE, FL 32256  
 1-877-575-6332

DATE	INVOICE #	GROSS AMOUNT	DISCOUNT	NET AMOUNT	PHONE CONTACT
7/22/99	2000 ANNUAL MAINT	11,100.00	.00	11,100.00	702-643-8100
TOTALS		11,100.00	.00	11,100.00	

PHOENIX, ARIZONA  
 FIELD OFFICE  
 ARIZONA

AUG 10 11 09 AM '99

RECEIVED  
 BUREAU OF  
 LAND MANAGEMENT

UNITED STATES  
DEPARTMENT OF THE INTERIOR  
BUREAU OF LAND MANAGEMENT

RECEIPT AND ACCOUNTING ADVICE

NO. **2480663**  
08/10/99

SM/AZ

Subject: CLAIM MAINTENANCE FEE 2000 (111) 2 24 13 11,100.00

Applicant:  
GEORGIA-PACIFIC CORP.  
BOX 337350  
LAS VEGAS, NV 89033

SAME - CK #901830492  
702-643-8100

Remitter:

Assignor:

LEASE MANAGEMENT DATA  NEW  UPDATE  PAYMENT

ORIGINAL SERIAL NO.	ASG.	TYPE	ST.	CTY.	FUND SYMBOL	ACRES/UNITS	RATE
AMC 352273, ET AL							

AMOUNT	ANV. DATE	EXP. DATE	BILL CYC.	S/C	DISTRICT	NEXT BILL	MISC. DATA	U of M	ACTUAL UNITS

ASSIGNMENT SERIAL NO.	ASG.	TYPE	ST.	CTY.	FUND SYMBOL	ACRES/UNITS	RATE

AMOUNT	ANV. DATE	EXP. DATE	BILL CYC.	S/C	DISTRICT	NEXT BILL	MISC. DATA	U of M	ACTUAL UNITS

APPLY REMITTANCE

ACTION	FUND SYMBOL	CTY.	AMOUNT
FILING FEE			
RENTAL			
UNEARNED			
REFUND			
TOTAL			
AMOUNT DUE			

Remarks:

BY: \_\_\_\_\_ DATE: \_\_\_\_\_

Lease in Escrow?  
 KGS? Of Interest?  
 Auto Escalates? Operating Rights?  
 Auto Renew? Operator  
 Bond Filed?

FOR MMS USE ONLY

BILLEE	FOREST REFUGE
NUMBER	
OCS SECTION	
CODE	

**NOTICE!!**

**These documents have been scanned!**

**Do not place un-scanned documents beneath this notice!**

**Do not remove this notice from this file!**

GPO Jacket No. 560-102  
Print Order 61540  
Rise Business Services, LLC  
Job=AZ15 7/3/2019



Box Number= AZ15140



Claim Begin-End: AMC352188-AMC352299

**5 Miscellaneous**



AZ15140-9

AMC351599-AMC352455

**NO  
DOCUMENTS  
FOUND**

NO DOCUMENTS FOUND  
NO DOCUMENTS FOUND

**NOTICE!!**

**These documents have been scanned!**

**Do not place un-scanned documents beneath this notice!**

**Do not remove this notice from this file!**

GPO Jacket No. 560-102  
Print Order 61540  
Rise Business Services, LLC  
Job=AZ15 7/3/2019



Box Number= AZ15140



Claim Begin-End: AMC352188-AMC352299

**6 Location Notices-Amendments and Supporting Documents**



AZ15140-9

AMC351599-AMC352455

CERTIFICATE OF LOCATION  
(Lode Mining Claim)

RECEIVED  
B.L.M. AZ STATE OFFICE

1999 JUN 21 P 12:53

The undersigned, having complied with the requirements of Title 30, United States Code, Section 30, and the local laws, customs and regulations of the State of Arizona, did on June 01, 1999 locate this the G-P GYP No. 78 LODE MINING CLAIM upon a valuable mineral deposit containing Gypsum and other locateable minerals in a vein, or lode, situated in the Unknown Mining District, Mohave County, State of Arizona, being located in Section 7, Township 40 North, Range 11 West Gila and Salt River Meridian.

The Location Monument, upon with a copy of this Notice is posted, is situated 25 feet in an Easterly direction, and 1475 feet in a Westerly direction along the course of the vein, 300 feet on each side of the centerline of the vein, together with all dips, spurs, angles and variations.


Beginning at the NE corner of this claim: Corner 1 of this Claim  
Thence South a distance of 600 feet to Corner No. 2;  
Thence West a distance of 1500 feet to Corner No. 3;  
Thence North a distance of 600 feet to Corner No. 4;  
Thence East a distance of 1500 feet to Corner No. 1.

All corners are marked with 5'x2"x2" Wooden Posts

The work of location consisted of making a map as provided in A.R.S. 27-201 through A.R.S. 27-210, inclusive.

Located by:

**GEORGIA-PACIFIC**  
1401 Pier D. Street  
Long Beach, CA 90802  
Tel : 562-435-7094  
Contact : Bob Shajary

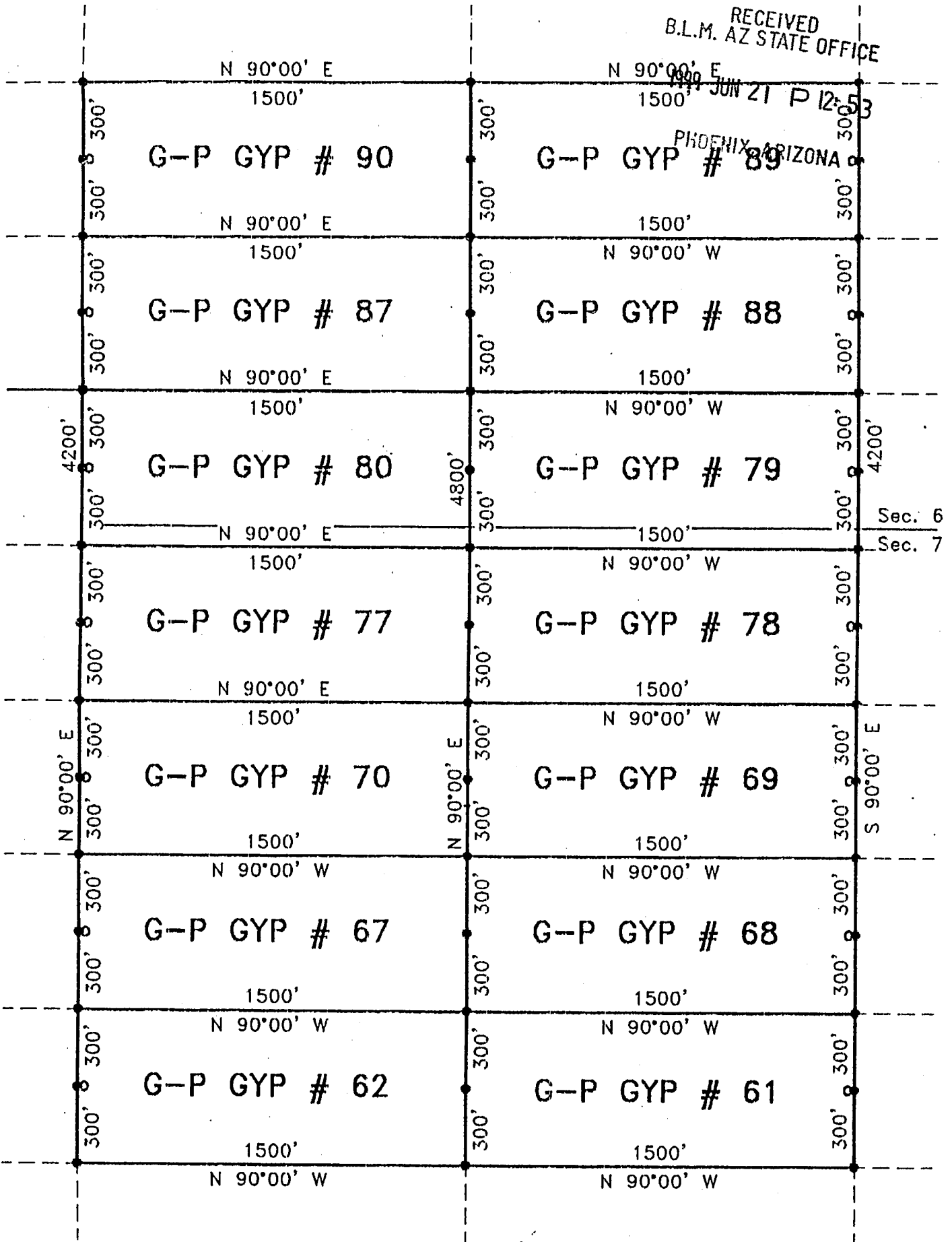
  
\_\_\_\_\_  
Spencer W. Hafen, Agent

A MC 352259

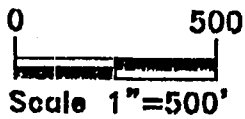
RECEIVED  
B.L.M. AZ STATE OFFICE

JUN 21 P 12:53

PHOENIX, ARIZONA




Sec. 6  
Sec. 7



**LEGEND**

- Set 5'x2"x2" wood post w/ metal tag.
- Set 5'x2"x2" wood post - Location Monument, all L.M.'s are set 25' from E.C..



Ariz-99
S. Hafen

**Lode Claims**  
**G-P GYP #'s 61-62,**  
**67-70,77-80,87-90**  
 for  
**Georgia-Pacific**  
 1401 Pier D. Street  
 Long Beach, CA 90802  
 Tel : 562-435-7094  
 Located within Sec.'s 6 & 7,  
 T. 40 N., R. 11 W., G.&S.R.M.  
 Mohave County, Arizona

CERTIFICATE OF LOCATION  
(Lode Mining Claim)

RECEIVED  
B.L.M. AZ STATE OFFICE

1999 JUN 21 P 12: 53

The undersigned, having complied with the requirements of Title 30, United States Code, Section 30, and the local laws, customs and regulations of the State of Arizona, did on June 01, 1999 locate this the G-P GYP No. 79 LODE MINING CLAIM upon a valuable mineral deposit containing Gypsum and other locateable minerals in a vein, or lode, situated in the Unknown Mining District, Mohave County, State of Arizona, being located in Section's 6 & 7, Township 40 North, Range 11 West Gila and Salt River Meridian.

The Location Monument, upon with a copy of this Notice is posted, is situated 25 feet in an Easterly direction, and 1475 feet in a Westerly direction along the course of the vein, 300 feet on each side of the centerline of the vein, together with all dips, spurs, angles and variations.


Beginning at the NE corner of this claim: Corner 1 of this Claim  
Thence South a distance of 600 feet to Corner No. 2;  
Thence West a distance of 1500 feet to Corner No. 3;  
Thence North a distance of 600 feet to Corner No. 4;  
Thence East a distance of 1500 feet to Corner No. 1.

All corners are marked with 5"x2"x2" Wooden Posts

The work of location consisted of making a map as provided in A.R.S. 27-201 through A.R.S. 27-210, inclusive.

Located by:

**GEORGIA-PACIFIC**  
1401 Pier D. Street  
Long Beach, CA 90802  
Tel : 562-435-7094  
Contact : Bob Shajary

  
\_\_\_\_\_  
Spencer W. Hafen, Agent

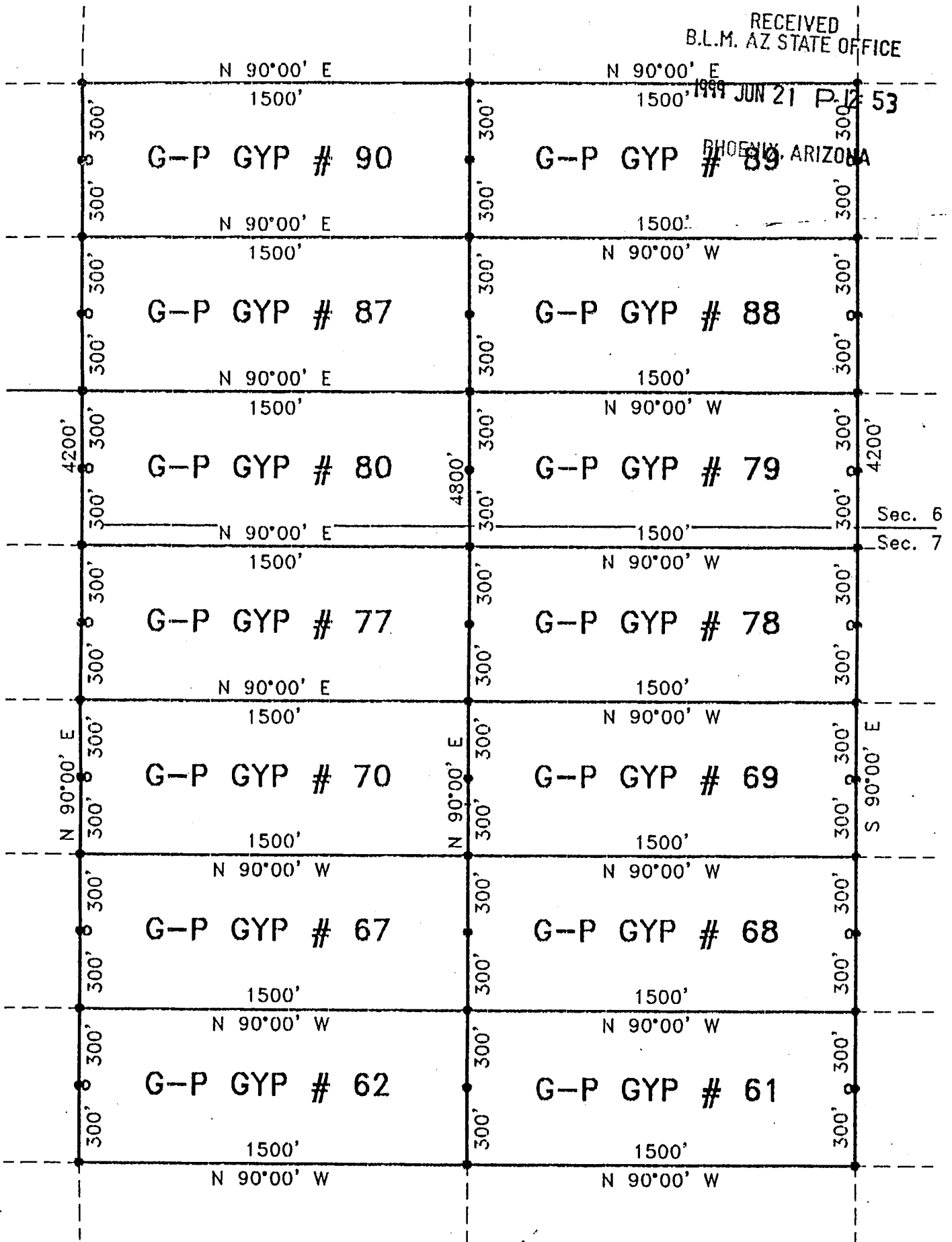
A  
M  
C  
252280



RECEIVED  
B.L.M. AZ STATE OFFICE

1999 JUN 21 P. 12 53

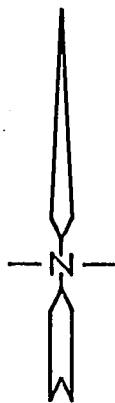
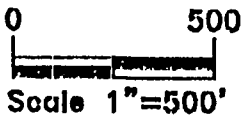
PHOENIX, ARIZONA



Sec. 6  
Sec. 7

50762000

**LEGEND**



- Set 5'x2"x2" wood post w/ metal tag.
- Set 5'x2"x2" wood post - Location Monument, all L.M.'s are set 25' from E.C..

Ariz-99
S. Hafen

**Lode Claims**  
**G-P GYP #'s 61-62,**  
**67-70,77-80,87-90**  
 for  
**Georgia-Pacific**  
 1401 Pier D. Street  
 Long Beach, CA 90802  
 Tel : 562-435-7094  
 Located within Sec.'s 6 & 7,  
 T. 40 N., R. 11 W., G.&S.R.M.  
 Mohave County, Arizona

**CERTIFICATE OF LOCATION**  
**(Lode Mining Claim)**

RECEIVED  
B.L.M. AZ STATE OFFICE

1999 JUN 21 P 12: 53

The undersigned, having complied with the requirements of Title 30, United States Code, Section 30, and the local laws, customs and regulations of the State of Arizona, did on May 31, 1999 locate this the G-P GYP No. 80 LODE MINING CLAIM upon a valuable mineral deposit containing Gypsum and other locateable minerals in a vein, or lode, situated in the Unknown Mining District, Mohave County, State of Arizona, being located in Section's 6 & 7, Township 40 North, Range 11 West Gila and Salt River Meridian.

The Location Monument, upon with a copy of this Notice is posted, is situated 25 feet in an Westerly direction, and 1475 feet in a Easterly direction along the course of the vein, 300 feet on each side of the centerline of the vein, together with all dips, spurs, angles and variations.


Beginning at the NE corner of this claim: Corner 1 of this Claim  
Thence South a distance of 600 feet to Corner No. 2;  
Thence West a distance of 1500 feet to Corner No. 3;  
Thence North a distance of 600 feet to Corner No. 4;  
Thence East a distance of 1500 feet to Corner No. 1.

All corners are marked with 5'x2"x2" Wooden Posts.

The work of location consisted of making a map as provided in A.R.S. 27-201 through A.R.S. 27-210, inclusive.

Located by:

**GEORGIA-PACIFIC**  
1401 Pier D. Street  
Long Beach, CA 90802  
Tel : 562-435-7094  
Contact : Bob Shajary

  
\_\_\_\_\_  
Spencer W. Hafen, Agent

A MC 352261

RECEIVED  
B.L.M. AZ STATE OFFICE

RECEIVED  
B.L.M. AZ STATE OFFICE

1999 JUN 21 P 12-53  
N 90°00' E  
1500'

1999 JUN 21 P 12-53  
N 90°00' E  
1500'

PHOENIX, ARIZONA

PHOENIX, ARIZONA

G-P GYP # 90

G-P GYP # 89

N 90°00' E  
1500'

1500'  
N 90°00' W

G-P GYP # 87

G-P GYP # 88

N 90°00' E  
1500'

1500'  
N 90°00' W

G-P GYP # 80

G-P GYP # 79

N 90°00' E  
1500'

1500'  
N 90°00' W

G-P GYP # 77

G-P GYP # 78

N 90°00' E  
1500'

1500'  
N 90°00' W

G-P GYP # 70

G-P GYP # 69

N 90°00' W  
1500'

N 90°00' W  
1500'

G-P GYP # 67

G-P GYP # 68

N 90°00' W  
1500'

N 90°00' W  
1500'

G-P GYP # 62

G-P GYP # 61

N 90°00' W  
1500'

N 90°00' W  
1500'

Sec. 6  
Sec. 7

4200'

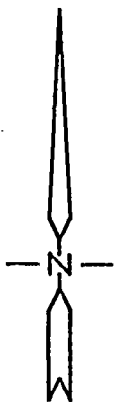
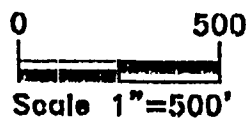
4800'

4200'

N 90°00' E

N 90°00' E

S 90°00' E



**LEGEND**

- Set 5'x2"x2" wood post w/ metal tag.
- Set 5'x2"x2" wood post - Location Monument, all L.M.'s are set 25' from E.C..

Ariz-99
S. Hafen

**Lode Claims**  
**G-P GYP #'s 61-62,**  
**67-70,77-80,87-90**  
 for  
**Georgia-Pacific**  
 1401 Pier D. Street  
 Long Beach, CA 90802  
 Tel : 562-435-7094  
 Located within Sec.'s 6 & 7,  
 T. 40 N., R. 11 W., G.&S.R.M.  
 Mohave County, Arizona

CERTIFICATE OF LOCATION  
(Lode Mining Claim)

RECEIVED  
B.L.M. AZ STATE OFFICE  
1999 JUN 21 P 12: 54

The undersigned, having complied with the requirements of Title 30, United States Code, Section 30, and the local laws, customs and regulations of the State of Arizona, did on May 31, 1999 locate this the G-P GYP No. 81 LODE MINING CLAIM upon a valuable mineral deposit containing Gypsum and other locateable minerals in a vein, or lode, situated in the Unknown Mining District, Mohave County, State of Arizona, being located in Section's 1 & 12, Township 40 North, Range 12 West Gila and Salt River Meridian.

The Location Monument, upon with a copy of this Notice is posted, is situated 25 feet in an Easterly direction, and 1475 feet in a Westerly direction along the course of the vein, 300 feet on each side of the centerline of the vein, together with all dips, spurs, angles and variations.


Beginning at the NE corner of this claim: Corner 1 of this Claim  
Thence South a distance of 600 feet to Corner No. 2;  
Thence West a distance of 1500 feet to Corner No. 3;  
Thence North a distance of 600 feet to Corner No. 4;  
Thence East a distance of 1500 feet to Corner No. 1.

All corners are marked with 5'x2"x2" Wooden Posts

The work of location consisted of making a map as provided in A.R.S. 27-201 through A.R.S. 27-210, inclusive.

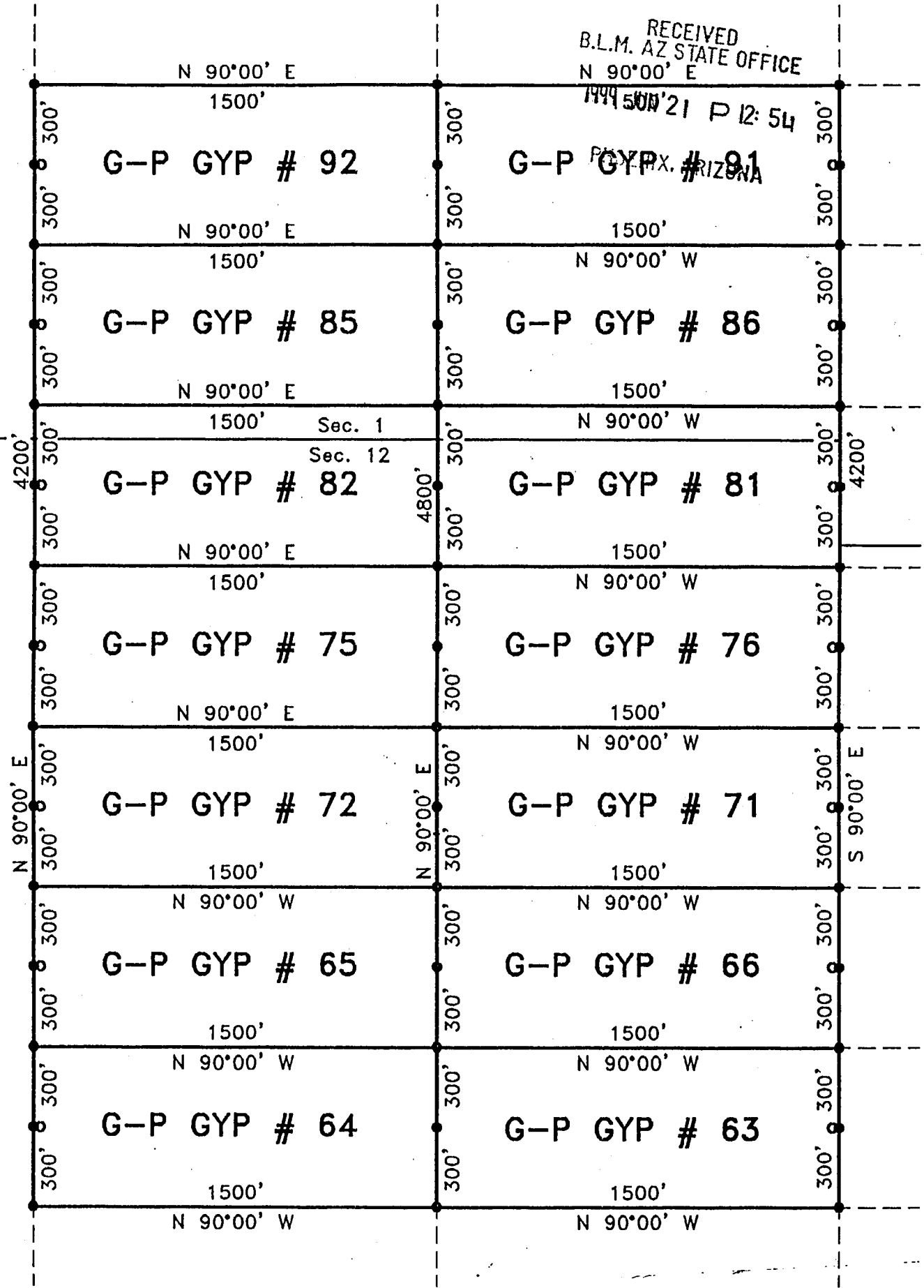
Located by:

GEORGIA-PACIFIC  
1401 Pier D. Street  
Long Beach, CA 90802  
Tel : 562-435-7094  
Contact : Bob Shajary

  
\_\_\_\_\_  
Spencer W. Hafen, Agent

B  
M  
2  
5  
7  
7  
6  
2

RECEIVED  
 B.L.M. AZ STATE OFFICE  
 1999 JUN 21 P 12:54



**LEGEND**

- Set 5'x2"x2" wood post w/ metal tag.
- Set 5'x2"x2" wood post - Location Monument, all L.M.'s are set 25' from E.C..

Ariz-99
S. Hafen

**Lode Claims**  
 G-P GYP #'s 63-66,  
 71-72,75-76,81-82,  
 85-86,91-92

for  
**Georgia-Pacific**  
 1401 Pier D. Street  
 Long Beach, CA 90802  
 Tel : 562-435-7094

Located within Sec.'s 1 & 12,  
 T. 40 N., R. 12 W., G.&S.R.M.  
 Mohave County, Arizona

CERTIFICATE OF LOCATION  
(Lode Mining Claim)

RECEIVED  
B.L.M. AZ STATE OFFICE

1999 JUN 21 P 12: 54

The undersigned, having complied with the requirements of Title 30, United States Code, Section 30, and the local laws, customs and regulations of the State of Arizona, did on June 11, 1999 locate this the G-P GYP No. 82 LODE MINING CLAIM upon a valuable mineral deposit containing Gypsum and other locateable minerals in a vein, or lode, situated in the Unknown Mining District, Mohave County, State of Arizona, being located in Section 13, Township 40 North, Range 12 West Gila and Salt River Meridian.  
*Sec. 5 14 12,*

The Location Monument, upon with a copy of this Notice is posted, is situated 25 feet in an Westerly direction, and 1475 feet in a Easterly direction along the course of the vein, 300 feet on each side of the centerline of the vein, together with all dips, spurs, angles and variations.


Beginning at the NE corner of this claim: Corner 1 of this Claim  
Thence South a distance of 600 feet to Corner No. 2;  
Thence West a distance of 1500 feet to Corner No. 3;  
Thence North a distance of 600 feet to Corner No. 4;  
Thence East a distance of 1500 feet to Corner No. 1.

All corners are marked with 5'x2"x2" Wooden Posts

The work of location consisted of making a map as provided in A.R.S. 27-201 through A.R.S. 27-210, inclusive.

Located by:

**GEORGIA-PACIFIC**  
1401 Pier D. Street  
Long Beach, CA 90802  
Tel : 562-435-7094  
Contact : Bob Shajary

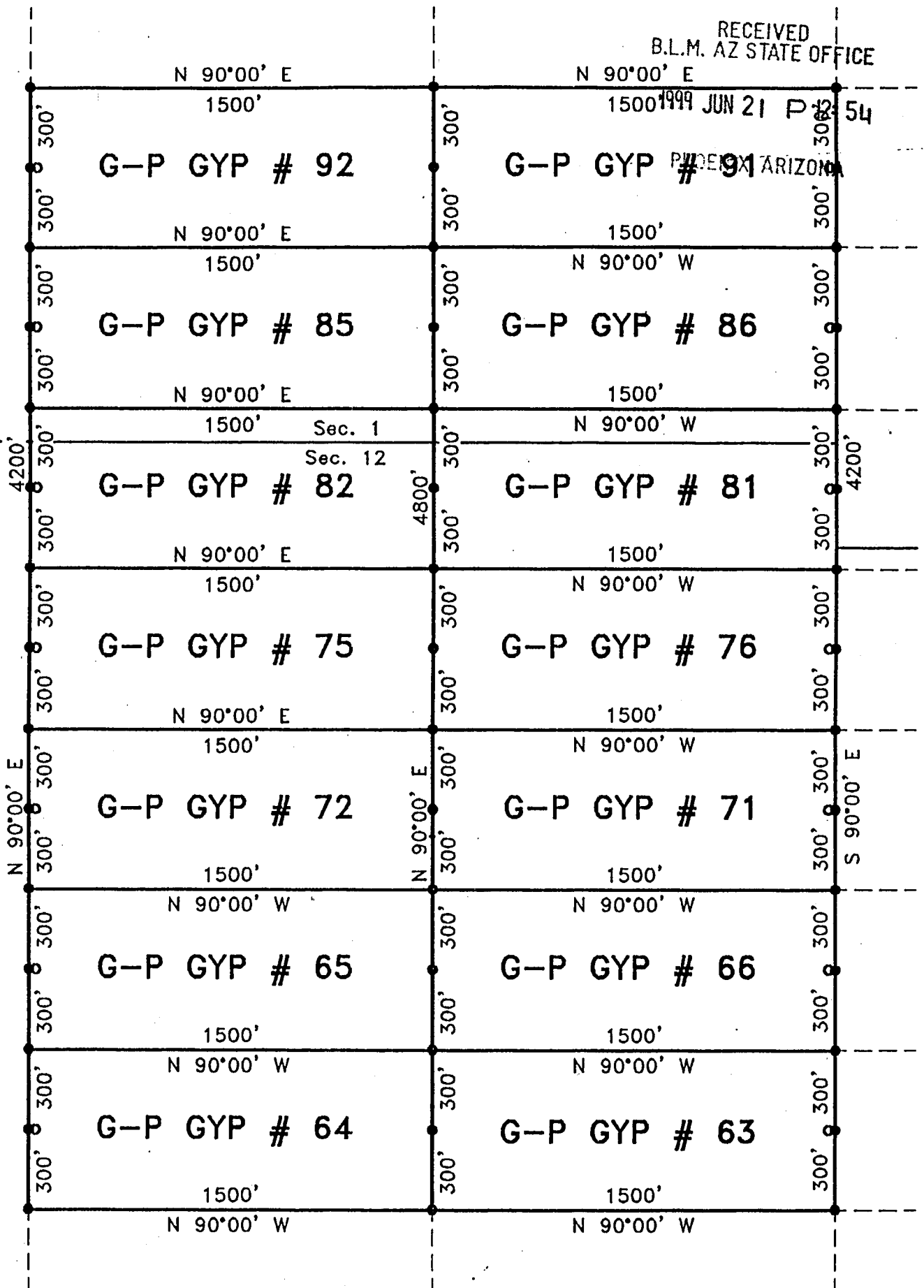
  
\_\_\_\_\_  
Spencer W. Hafen, Agent

A MC 352263

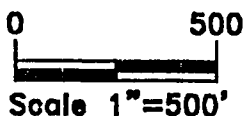
RECEIVED  
B.L.M. AZ STATE OFFICE

1999 JUN 21 P 12 54

PIERCE ARIZONA

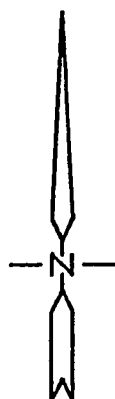


1999 JUN 21 P 12 54



**LEGEND**

- Set 5'x2"x2" wood post w/ metal tag.
- Set 5'x2"x2" wood post - Location Monument, all L.M.'s are set 25' from E.C..



Ariz-99
S. Hafen

**Lode Claims**  
**G-P GYP #'s 63-66,**  
**71-72,75-76,81-82,**  
**85-86,91-92**

for  
**Georgia-Pacific**

1401 Pier D. Street  
 Long Beach, CA 90802  
 Tel : 562-435-7094

Located within Sec.'s 1 & 12,  
 T. 40 N., R. 12 W., G.&S.R.M.  
 Mohave County, Arizona

CERTIFICATE OF LOCATION  
(Lode Mining Claim)

RECEIVED  
B.L.M. AZ STATE OFFICE  
1999 JUN 21 P 12: 54

The undersigned, having complied with the requirements of Title 30, United States Code, Section 30, and the local laws, customs and regulations of the State of Arizona, did on June 11, 1999 locate this the G-P GYP No. 85 LODE MINING CLAIM upon a valuable mineral deposit containing Gypsum and other locatable minerals in a vein, or lode, situated in the Unknown Mining District, Mohave County, State of Arizona, being located in Section 14, Township 40 North, Range 12 West Gila and Salt River Meridian.

The Location Monument, upon with a copy of this Notice is posted, is situated 25 feet in an Westerly direction, and 1475 feet in a Easterly direction along the course of the vein, 300 feet on each side of the centerline of the vein, together with all dips, spurs, angles and variations.

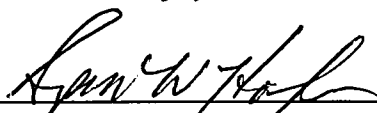
Beginning at the NE corner of this claim: Corner 1 of this Claim  
Thence South a distance of 600 feet to Corner No. 2;  
Thence West a distance of 1500 feet to Corner No. 3;  
Thence North a distance of 600 feet to Corner No. 4;  
Thence East a distance of 1500 feet to Corner No. 1.

All corners are marked with 5'x2"x2" Wooden Posts.

The work of location consisted of making a map as provided in A.R.S. 27-201 through A.R.S. 27-210, inclusive.

Located by:

**GEORGIA-PACIFIC**  
1401 Pier D. Street  
Long Beach, CA 90802  
Tel : 562-435-7094  
Contact : Bob Shajary

  
\_\_\_\_\_  
Spencer W. Hafen, Agent

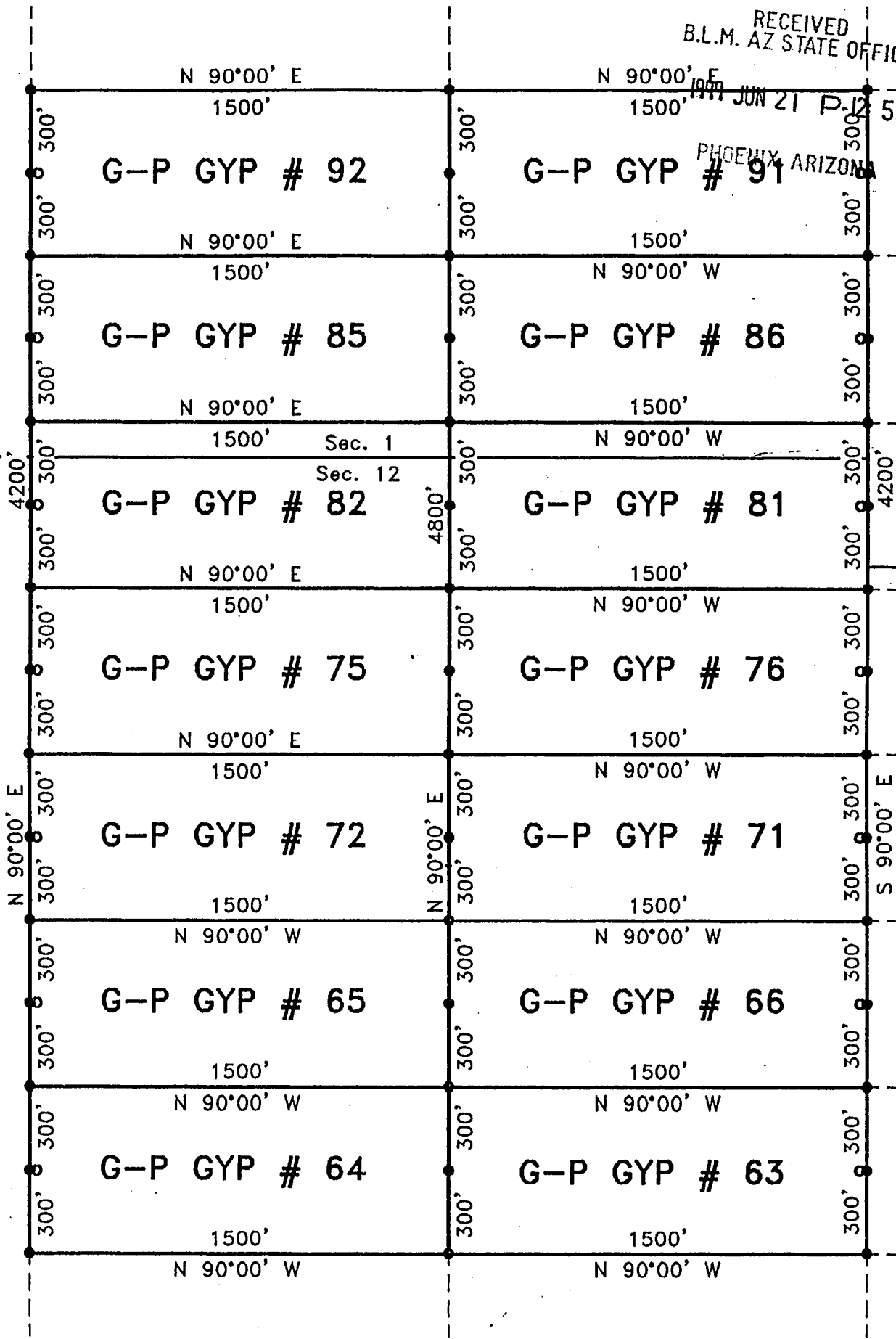
2  
100  
357286



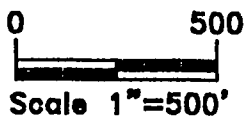
RECEIVED  
B.L.M. AZ STATE OFFICE

JUN 21 P. 12 54

PHOENIX, ARIZONA

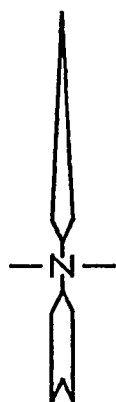


AHC 352264



**LEGEND**

- Set 5'x2"x2" wood post w/ metal tag.
- Set 5'x2"x2" wood post - Location Monument, all L.M.'s are set 25' from E.C..



Ariz-99
S. Hafen

**Lode Claims**  
**G-P GYP #'s 63-66,**  
**71-72, 75-76, 81-82,**  
**85-86, 91-92**

for

**Georgia-Pacific**

1401 Pier D. Street  
 Long Beach, CA 90802  
 Tel : 562-435-7094

Located within Sec.'s 1 & 12,  
 T. 40 N., R. 12 W., G.&S.R.M.  
 Mohave County, Arizona

RECEIVED  
AZ STATE OFFICE  
**CERTIFICATE OF LOCATION**  
(Lode Mining Claim)

1999 JUN 21 P 12: 54

The undersigned, having complied with the requirements of Title 30, United States Code, Section 30, and the local laws, customs and regulations of the State of Arizona, did on June 09, 1999 locate this the G-P GYP No. 86 LODE MINING CLAIM upon a valuable mineral deposit containing Gypsum and other locateable minerals in a vein, or lode, situated in the Unknown Mining District, Mohave County, State of Arizona, being located in Section 1, Township 40 North, Range 12 West Gila and Salt River Meridian.

The Location Monument, upon with a copy of this Notice is posted, is situated 25 feet in an Easterly direction, and 1475 feet in a Westerly direction along the course of the vein, 300 feet on each side of the centerline of the vein, together with all dips, spurs, angles and variations.

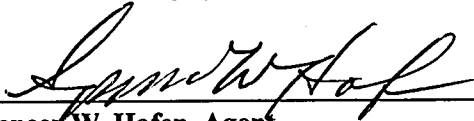
Beginning at the NE corner of this claim: Corner 1 of this Claim  
Thence South a distance of 600 feet to Corner No. 2;  
Thence West a distance of 1500 feet to Corner No. 3;  
Thence North a distance of 600 feet to Corner No. 4;  
Thence East a distance of 1500 feet to Corner No. 1.

All corners are marked with 5"x2"x2" Wooden Posts.

The work of location consisted of making a map as provided in A.R.S. 27-201 through A.R.S. 27-210, inclusive.

Located by:

**GEORGIA-PACIFIC**  
1401 Pier D. Street  
Long Beach, CA 90802  
Tel : 562-435-7094  
Contact : Bob Shajary

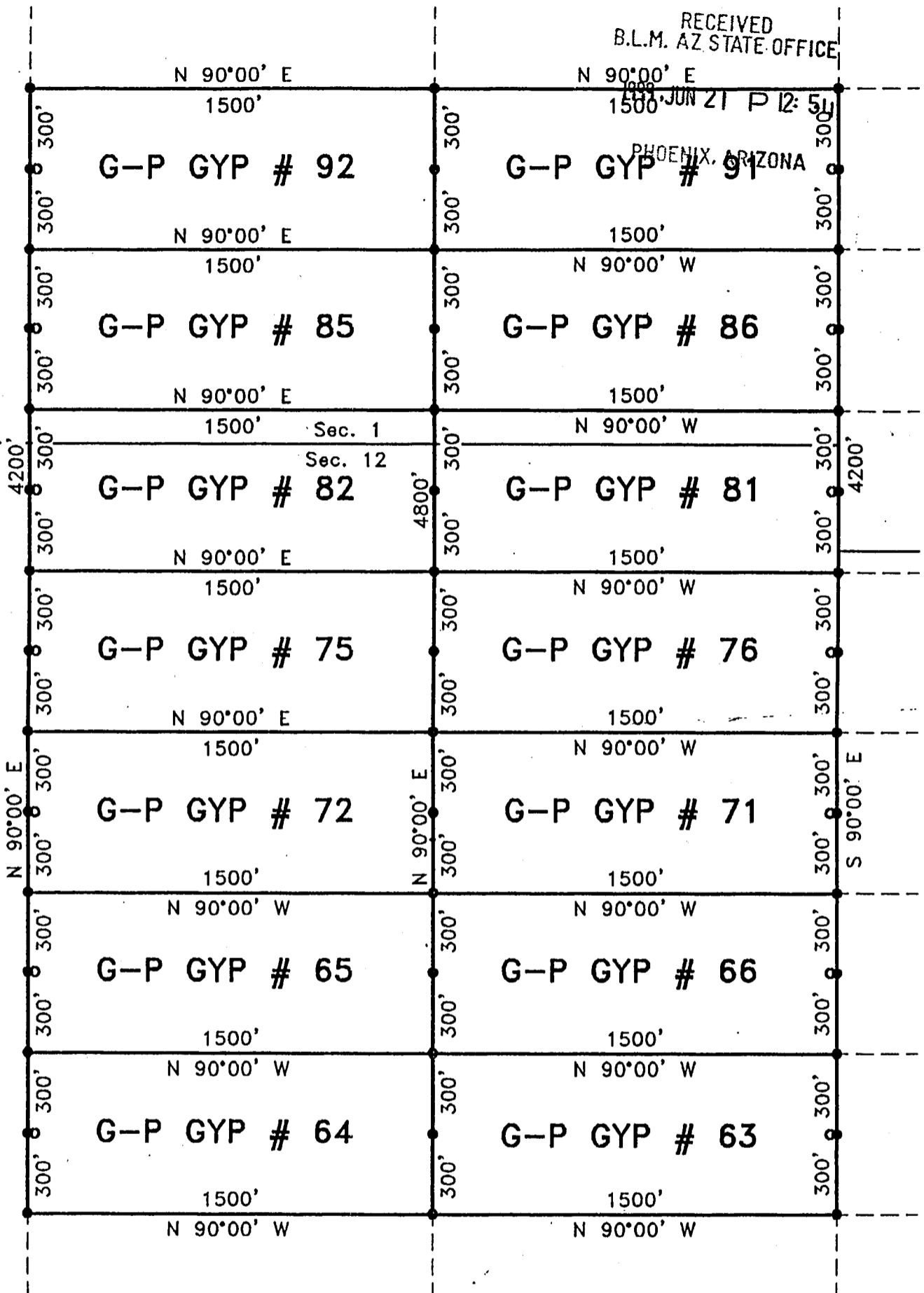
  
\_\_\_\_\_  
Spencer W. Hafen, Agent

A M C 352265

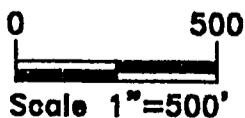
RECEIVED  
B.L.M. AZ STATE OFFICE

JUN 21 P 12:51

PHOENIX, ARIZONA




352205



**LEGEND**

- Set 5'x2"x2" wood post w/ metal tag.
- Set 5'x2"x2" wood post - Location Monument, all L.M.'s are set 25' from E.C..



Ariz-99
S. Hafen

**Lode Claims**  
**G-P GYP #'s 63-66,**  
**71-72,75-76,81-82,**  
**85-86,91-92**

for

**Georgia-Pacific**

1401 Pier D. Street  
 Long Beach, CA 90802  
 Tel : 562-435-7094

Located within Sec.'s 1 & 12,  
 T. 40 N., R. 12 W., G.&S.R.M.  
 Mohave County, Arizona

CERTIFICATE OF LOCATION  
(Lode Mining Claim)

RECEIVED  
B.L.M. AZ STATE OFFICE

1999 JUN 21 P 12: 54

The undersigned, having complied with the requirements of Title 30, United States Code, Section 30, and the local laws, customs and regulations of the State of Arizona, did on May 31, 1999 locate this the G-P GYP No. 87 LODE MINING CLAIM upon a valuable mineral deposit containing Gypsum and other locateable minerals in a vein, or lode, situated in the Unknown Mining District, Mohave County, State of Arizona, being located in Section 6, Township 40 North, Range 11 West Gila and Salt River Meridian.

The Location Monument, upon with a copy of this Notice is posted, is situated 25 feet in an Westerly direction, and 1475 feet in a Easterly direction along the course of the vein, 300 feet on each side of the centerline of the vein, together with all dips, spurs, angles and variations.

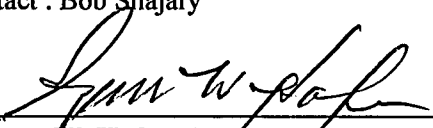
Beginning at the NE corner of this claim: Corner 1 of this Claim  
Thence South a distance of 600 feet to Corner No. 2;  
Thence West a distance of 1500 feet to Corner No. 3;  
Thence North a distance of 600 feet to Corner No. 4;  
Thence East a distance of 1500 feet to Corner No. 1.

All corners are marked with 5'x2"x2" Wooden Posts

The work of location consisted of making a map as provided in A.R.S. 27-201 through A.R.S. 27-210, inclusive.

Located by:

**GEORGIA-PACIFIC**  
1401 Pier D. Street  
Long Beach, CA 90802  
Tel : 562-435-7094  
Contact : Bob Shajary

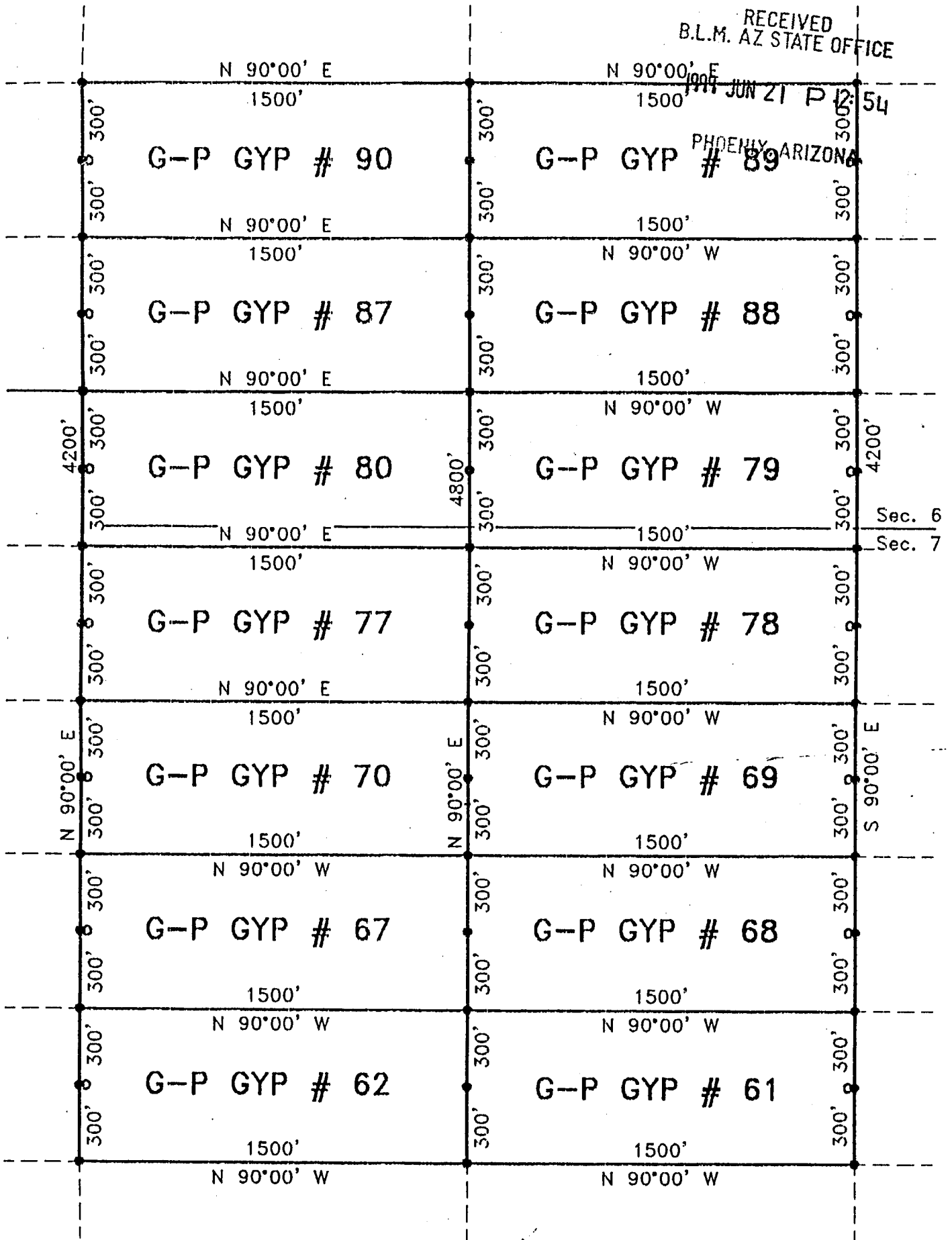
  
\_\_\_\_\_  
Spencer W. Hafen, Agent

10 3592NR

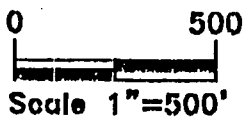
RECEIVED  
B.L.M. AZ STATE OFFICE

JUN 21 1994 12:54

PHOENIX, ARIZONA



Sec. 6  
Sec. 7



**LEGEND**

- Set 5'x2"x2" wood post w/ metal tag.
- Set 5'x2"x2" wood post - Location Monument, all L.M.'s are set 25' from E.C..

Ariz-99
S. Hafen



**Lode Claims**  
**G-P GYP #'s 61-62,**  
**67-70,77-80,87-90**  
 for  
**Georgia-Pacific**  
 1401 Pier D. Street  
 Long Beach, CA 90802  
 Tel : 562-435-7094  
 Located within Sec.'s 6 & 7,  
 T. 40 N., R. 11 W., G.&S.R.M.  
 Mohave County, Arizona

CERTIFICATE OF LOCATION  
(Lode Mining Claim)

RECEIVED  
B.L.M. AZ STATE OFFICE

1999 JUN 21 P 12: 54

The undersigned, having complied with the requirements of Title 30, United States Code, Section 30, and the local laws, customs and regulations of the State of Arizona, did on June 01, 1999 locate this the G-P GYP No. 88 LODE MINING CLAIM upon a valuable mineral deposit containing Gypsum and other locateable minerals in a vein, or lode, situated in the Unknown Mining District, Mohave County, State of Arizona, being located in Section 6, Township 40 North, Range 11 West Gila and Salt River Meridian.

The Location Monument, upon with a copy of this Notice is posted, is situated 25 feet in an Easterly direction, and 1475 feet in a Westerly direction along the course of the vein, 300 feet on each side of the centerline of the vein, together with all dips, spurs, angles and variations.

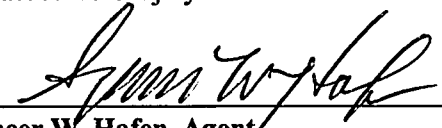
Beginning at the NE corner of this claim: Corner 1 of this Claim  
Thence South a distance of 600 feet to Corner No. 2;  
Thence West a distance of 1500 feet to Corner No. 3;  
Thence North a distance of 600 feet to Corner No. 4;  
Thence East a distance of 1500 feet to Corner No. 1.

All corners are marked with 5"x2"x2" Wooden Posts

The work of location consisted of making a map as provided in A.R.S. 27-201 through A.R.S. 27-210, inclusive.

Located by:

**GEORGIA-PACIFIC**  
1401 Pier D. Street  
Long Beach, CA 90802  
Tel : 562-435-7094  
Contact : Bob Shajary

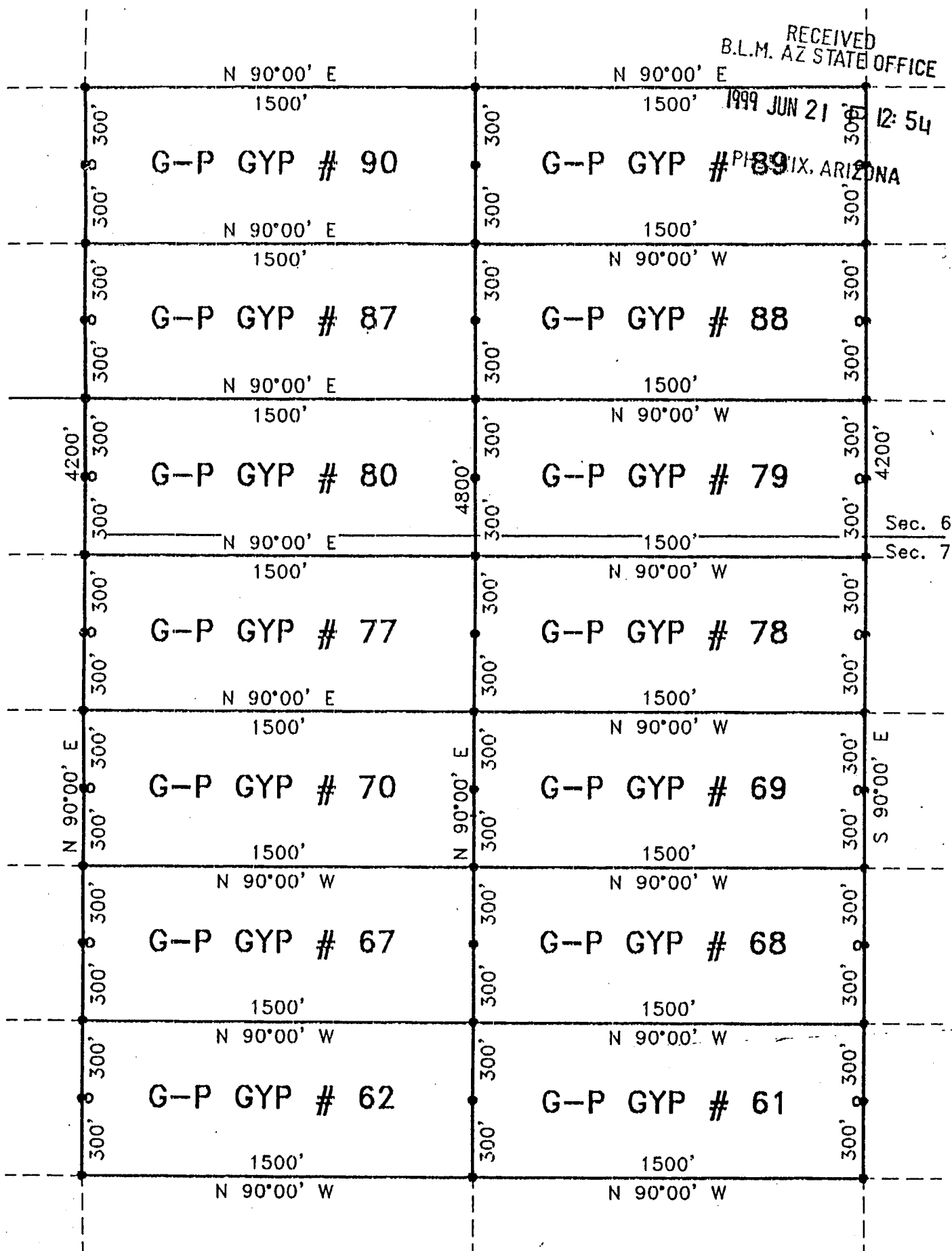
  
\_\_\_\_\_  
Spencer W. Hafen, Agent

REC-357767

RECEIVED  
B.L.M. AZ STATE OFFICE

1999 JUN 21 12:54

PHOENIX, ARIZONA

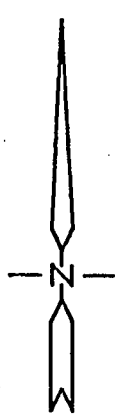
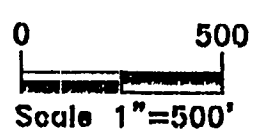


Sec. 6  
Sec. 7

197799

**LEGEND**

- Set 5'x2"x2" wood post w/ metal tag.
- Set 5'x2"x2" wood post - Location Monument, all L.M.'s are set 25' from E.C..



Ariz-99
S. Hafen

**Lode Claims**  
**G-P GYP #'s 61-62,**  
**67-70,77-80,87-90**

for  
**Georgia-Pacific**

1401 Pier D. Street  
 Long Beach, CA 90802  
 Tel : 562-435-7094.

Located within Sec.'s 6 & 7,  
 T. 40 N., R. 11 W., G.&S.R.M.  
 Mohave County, Arizona

RECEIVED  
B.L.M. AZ STATE OFFICE

**CERTIFICATE OF LOCATION**  
**(Lode Mining Claim)**

1999 JUN 21 P 12: 54

PHOENIX, ARIZONA

The undersigned, having complied with the requirements of Title 30, United States Code, Section 30, and the local laws, customs and regulations of the State of Arizona, did on June 01, 1999 locate this the G-P GYP No. 89 LODE MINING CLAIM upon a valuable mineral deposit containing Gypsum and other locateable minerals in a vein, or lode, situated in the Unknown Mining District, Mohave County, State of Arizona, being located in Section 6, Township 40 North, Range 11 West Gila and Salt River Meridian.

The Location Monument, upon with a copy of this Notice is posted, is situated 25 feet in an Easterly direction, and 1475 feet in a Westerly direction along the course of the vein, 300 feet on each side of the centerline of the vein, together with all dips, spurs, angles and variations.

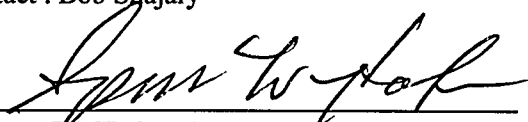
Beginning at the NE corner of this claim: Corner 1 of this Claim  
Thence South a distance of 600 feet to Corner No. 2;  
Thence West a distance of 1500 feet to Corner No. 3;  
Thence North a distance of 600 feet to Corner No. 4;  
Thence East a distance of 1500 feet to Corner No. 1.

All corners are marked with 5'x2"x2" Wooden Posts

The work of location consisted of making a map as provided in A.R.S. 27-201 through A.R.S. 27-210, inclusive.

Located by:

**GEORGIA-PACIFIC**  
1401 Pier D. Street  
Long Beach, CA 90802  
Tel : 562-435-7094  
Contact : Bob Shajary

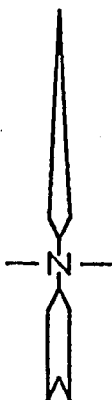
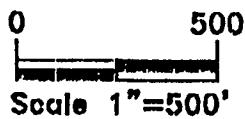
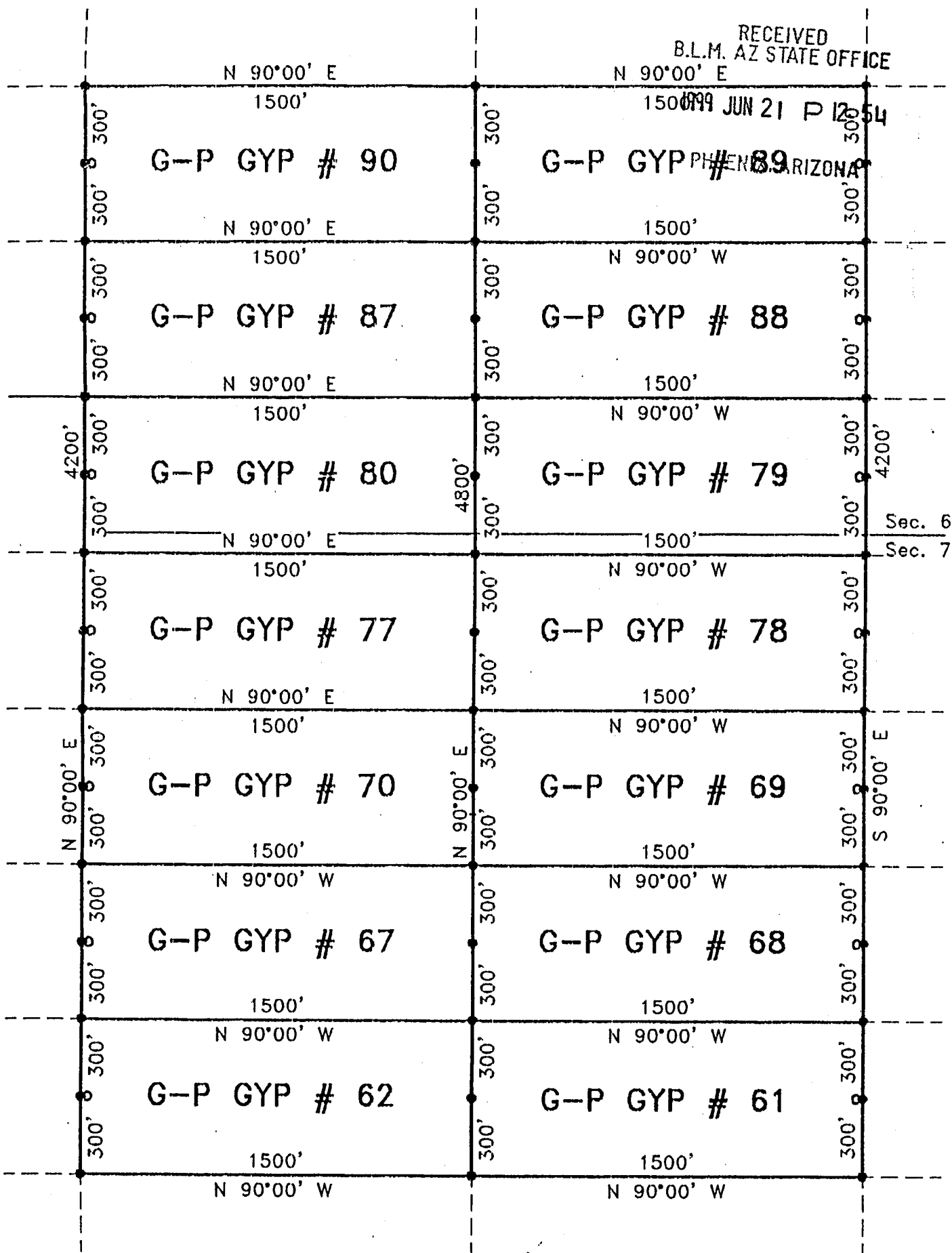
  
Spencer W. Hafen, Agent

7 MC 352268



RECEIVED  
B.L.M. AZ STATE OFFICE

1500' JUN 21 P 12 54



**LEGEND**

- Set 5'x2"x2" wood post w/ metal tag.
- Set 5'x2"x2" wood post - Location Monument, all L.M.'s are set 25' from E.C..

Ariz-99
S. Hafen

**Lode Claims**  
**G-P GYP #'s 61-62,**  
**67-70,77-80,87-90**  
 for  
**Georgia-Pacific**  
 1401 Pier D. Street  
 Long Beach, CA 90802  
 Tel : 562-435-7094  
 Located within Sec.'s 6 & 7,  
 T. 40 N., R. 11 W., G.&S.R.M.  
 Mohave County, Arizona

562-435-7094

**CERTIFICATE OF LOCATION**  
(Lode Mining Claim)

RECEIVED  
B.L.M. AZ STATE OFFICE  
1999 JUN 21 P 12: 54

The undersigned, having complied with the requirements of Title 30, United States Code, Section 30, and the local laws, customs and regulations of the State of Arizona, did on May 31, 1999 this the G-P GYP No. 90 LODE MINING CLAIM upon a valuable mineral deposit containing Gypsum and other locateable minerals in a vein, or lode, situated in the Unknown Mining District, Mohave County, State of Arizona, being located in Section 6, Township 40 North, Range 11 West Gila and Salt River Meridian.

The Location Monument, upon with a copy of this Notice is posted, is situated 25 feet in an Westerly direction, and 1475 feet in a Easterly direction along the course of the vein, 300 feet on each side of the centerline of the vein, together with all dips, spurs, angles and variations.

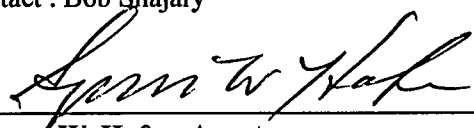
Beginning at the NE corner of this claim: Corner 1 of this Claim  
Thence South a distance of 600 feet to Corner No. 2;  
Thence West a distance of 1500 feet to Corner No. 3;  
Thence North a distance of 600 feet to Corner No. 4;  
Thence East a distance of 1500 feet to Corner No. 1.

All corners are marked with 5'x2"x2" Wooden Posts

The work of location consisted of making a map as provided in A.R.S. 27-201 through A.R.S. 27-210, inclusive.

Located by:

**GEORGIA-PACIFIC**  
1401 Pier D. Street  
Long Beach, CA 90802  
Tel : 562-435-7094  
Contact : Bob Shajary

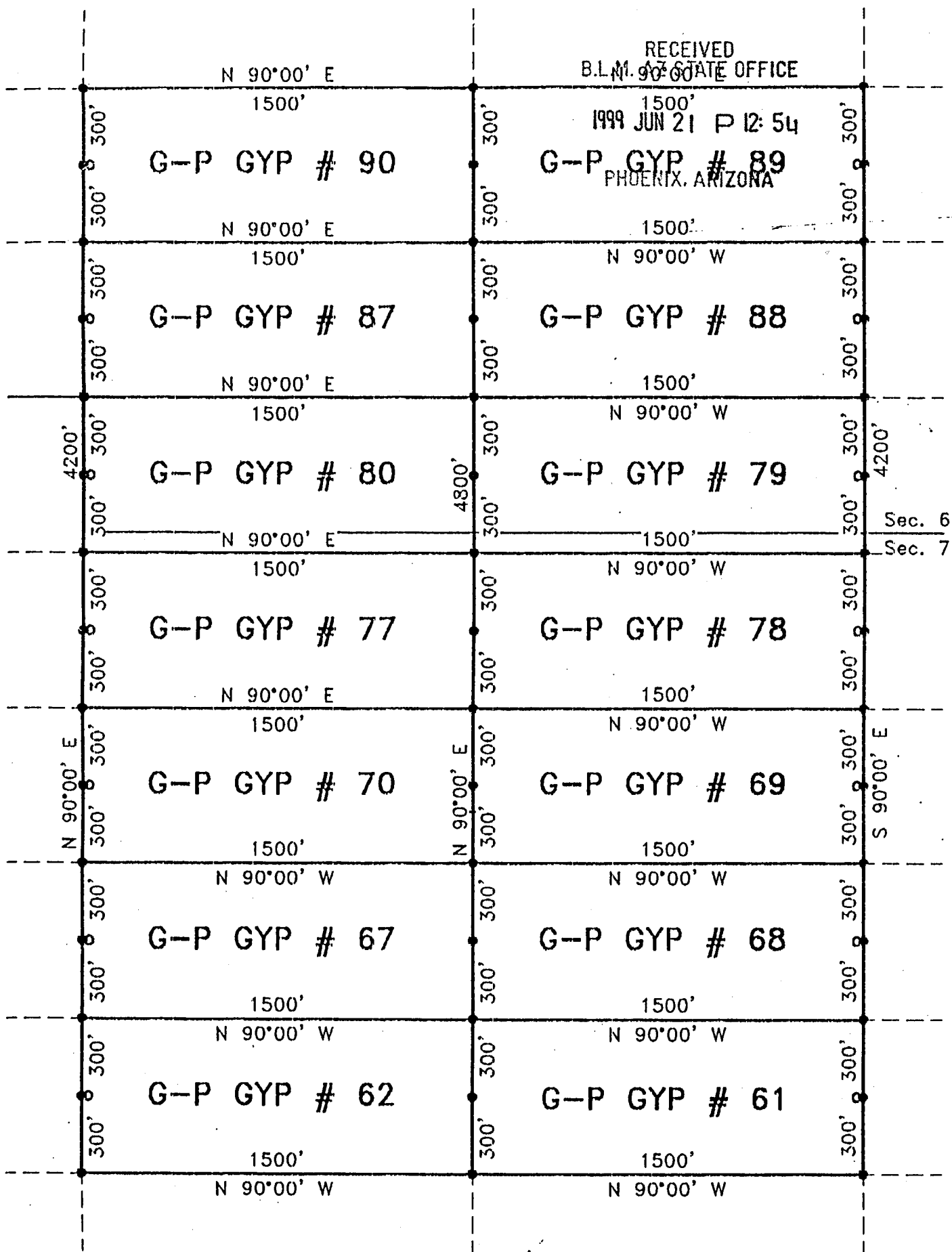
  
\_\_\_\_\_  
Spencer W. Hafen, Agent

4  
10  
25  
27  
30  
31  
32  
33  
34  
35  
36  
37  
38  
39  
40  
41  
42  
43  
44  
45  
46  
47  
48  
49  
50

RECEIVED  
B.L.M. STATE OFFICE

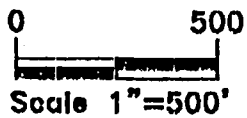
1999 JUN 21 P 12:54

PHOENIX, ARIZONA



Sec. 6  
Sec. 7

59755  
59755  
59755  
59755  
59755  
59755



**LEGEND**

- Set 5'x2"x2" wood post w/ metal tag.
- Set 5'x2"x2" wood post - Location Monument, all L.M.'s are set 25' from E.C..

Ariz-99
S. Hafen

**Lode Claims**  
**G-P GYP #'s 61-62,**  
**67-70,77-80,87-90**  
 for  
**Georgia-Pacific**  
 1401 Pier D. Street  
 Long Beach, CA 90802  
 Tel : 562-435-7094  
 Located within Sec.'s 6 & 7,  
 T. 40 N., R. 11 W., G.&S.R.M.  
 Mohave County, Arizona

CERTIFICATE OF LOCATION  
(Lode Mining Claim)

RECEIVED  
B.L.M. AZ STATE OFFICE  
1999 JUN 21 P 12: 54

The undersigned, having complied with the requirements of Title 30, United States Code, Section 30, and the local laws, customs and regulations of the State of Arizona, did on June 09, 1999 locate this the G-P GYP No. 91 LODE MINING CLAIM upon a valuable mineral deposit containing Gypsum and other locateable minerals in a vein, or lode, situated in the Unknown Mining District, Mohave County, State of Arizona, being located in Section 1, Township 40 North, Range 12 West Gila and Salt River Meridian.

The Location Monument, upon with a copy of this Notice is posted, is situated 25 feet in an Easterly direction, and 1475 feet in a Westerly direction along the course of the vein, 300 feet on each side of the centerline of the vein, together with all dips, spurs, angles and variations.

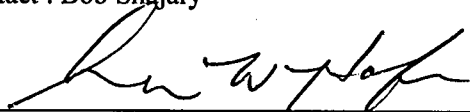
Beginning at the NE corner of this claim: Corner 1 of this Claim  
Thence South a distance of 600 feet to Corner No. 2;  
Thence West a distance of 1500 feet to Corner No. 3;  
Thence North a distance of 600 feet to Corner No. 4;  
Thence East a distance of 1500 feet to Corner No. 1.

All corners are marked with 5'x2"x2" Wooden Posts

The work of location consisted of making a map as provided in A.R.S. 27-201 through A.R.S. 27-210, inclusive.

Located by:

GEORGIA-PACIFIC  
1401 Pier D. Street  
Long Beach, CA 90802  
Tel : 562-435-7094  
Contact : Bob Shajary



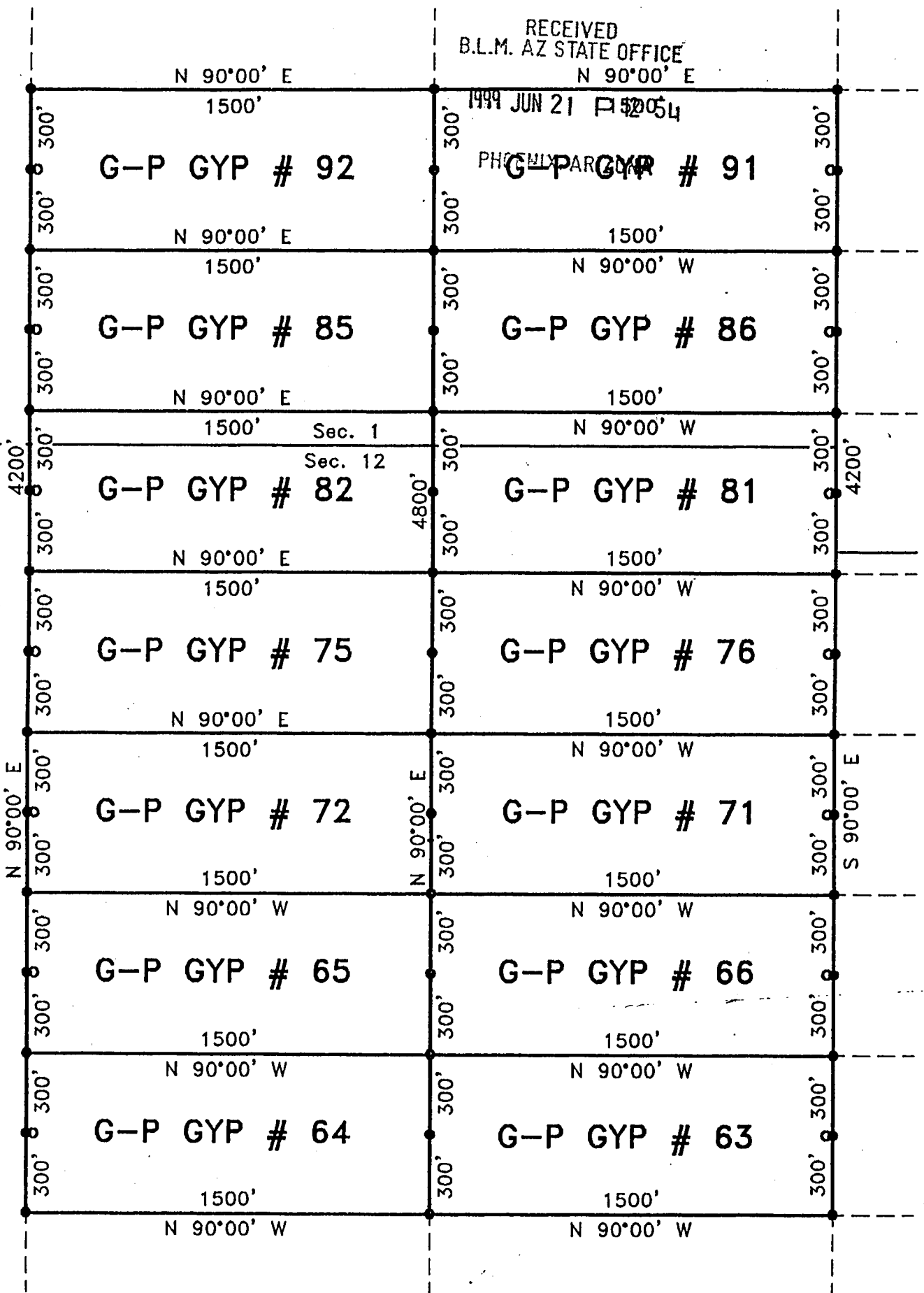
Spencer W. Hafén, Agent

A MC 352270

RECEIVED  
B.L.M. AZ STATE OFFICE  
N 90°00' E

1999 JUN 21 10 54


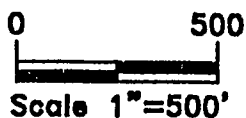
PHOENIX PARCEL



017758 CH 2

**LEGEND**

- Set 5'x2"x2" wood post w/ metal tag.
- Set 5'x2"x2" wood post - Location Monument, all L.M.'s are set 25' from E.C..



Ariz-99  
S. Hafen

**Lode Claims**  
G-P GYP #'s 63-66,  
71-72,75-76,81-82,  
85-86,91-92

for

**Georgia-Pacific**

1401 Pier D. Street  
Long Beach, CA 90802  
Tel : 562-435-7094

Located within Sec.'s 1 & 12,  
T. 40 N., R. 12 W., G.&S.R.M.  
Mohave County, Arizona

CERTIFICATE OF LOCATION  
(Lode Mining Claim)

RECEIVED  
M. AZ STATE OFFICE

1999 JUN 21 P 12: 55

The undersigned, having complied with the requirements of Title 30, United States Code, Section 30, and the local laws, customs and regulations of the State of Arizona, did on June 11, 1999 locate this the G-P GYP No. 92 LODE MINING CLAIM upon a valuable mineral deposit containing Gypsum and other locateable minerals in a vein, or lode, situated in the Unknown Mining District, Mohave County, State of Arizona, being located in Section 18, Township 40 North, Range 12 West Gila and Salt River Meridian.

The Location Monument, upon with a copy of this Notice is posted, is situated 25 feet in an Westerly direction, and 1475 feet in a Easterly direction along the course of the vein, 300 feet on each side of the centerline of the vein, together with all dips, spurs, angles and variations.

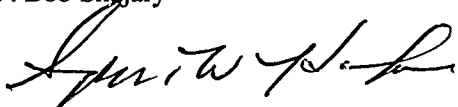
Beginning at the NE corner of this claim: Corner 1 of this Claim  
Thence South a distance of 600 feet to Corner No. 2;  
Thence West a distance of 1500 feet to Corner No. 3;  
Thence North a distance of 600 feet to Corner No. 4;  
Thence East a distance of 1500 feet to Corner No. 1.

All corners are marked with 5"x2"x2" Wooden Posts

The work of location consisted of making a map as provided in A.R.S. 27-201 through A.R.S. 27-210, inclusive.

Located by:

**GEORGIA-PACIFIC**  
1401 Pier D. Street  
Long Beach, CA 90802  
Tel : 562-435-7094  
Contact : Bob Shajary



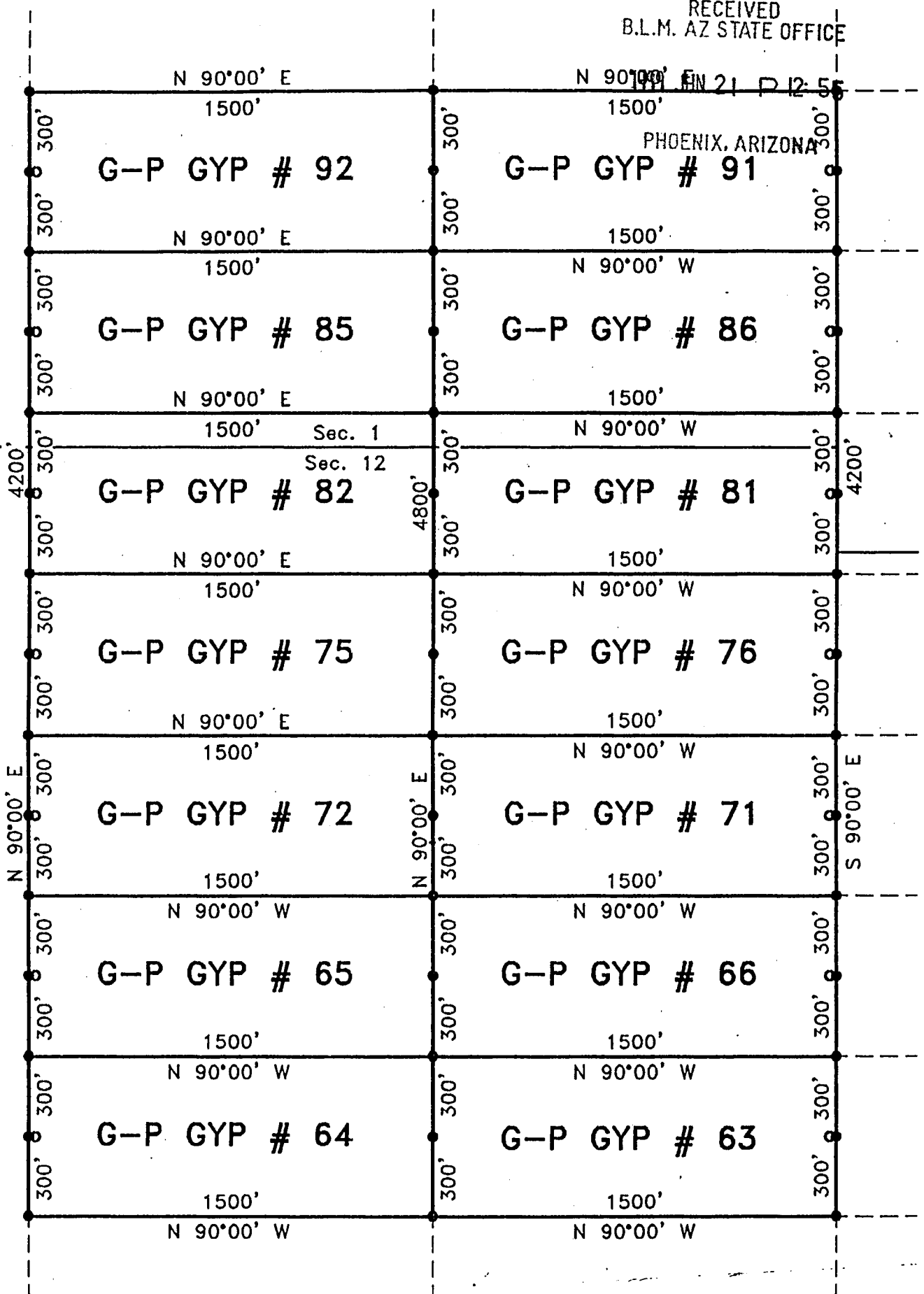
Spencer W. Hafen, Agent

AFC 352271

RECEIVED  
B.L.M. AZ STATE OFFICE

APR 21 12:55

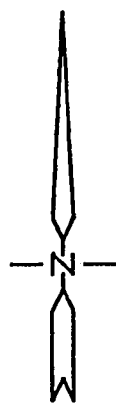

PHOENIX, ARIZONA



172255 01 1

**LEGEND**

- Set 5'x2"x2" wood post w/ metal tag.
- Set 5'x2"x2" wood post - Location Monument, all L.M.'s are set 25' from E.C..



Ariz-99
S. Hafen

**Lode Claims**  
**G-P GYP #'s 63-66,**  
**71-72,75-76,81-82,**  
**85-86,91-92**

for  
**Georgia-Pacific**

1401 Pier D. Street  
 Long Beach, CA 90802  
 Tel : 562-435-7094

Located within Sec.'s 1 & 12,  
 T. 40 N., R. 12 W., G.&S.R.M.  
 Mohave County, Arizona

CERTIFICATE OF LOCATION  
(Lode Mining Claim)

RECEIVED  
B.L.M. AZ STATE OFFICE

1999 JUN 21 P 12: 55

The undersigned, having complied with the requirements of Title 30, United States Code, Section 30, and the local laws, customs and regulations of the State of Arizona, did on June 09, 1999 locate this the G-P GYP No. 95 **LODE MINING CLAIM** upon a valuable mineral deposit containing Gypsum and other locateable minerals in a vein, or lode, situated in the Unknown Mining District, Mohave County, State of Arizona, being located in Section 1, Township 40 North, Range 12 West Gila and Salt River Meridian.

The Location Monument, upon with a copy of this Notice is posted, is situated 25 feet in an Easterly direction, and 1475 feet in a Westerly direction along the course of the vein, 300 feet on each side of the centerline of the vein, together with all dips, spurs, angles and variations.


Beginning at the NE corner of this claim: Corner 1 of this Claim  
Thence South a distance of 600 feet to Corner No. 2;  
Thence West a distance of 1500 feet to Corner No. 3;  
Thence North a distance of 600 feet to Corner No. 4;  
Thence East a distance of 1500 feet to Corner No. 1.

All corners are marked with 5"x2"x2" Wooden Posts

The work of location consisted of making a map as provided in A.R.S. 27-201 through A.R.S. 27-210, inclusive.

Located by:

GEORGIA-PACIFIC  
1401 Pier D. Street  
Long Beach, CA 90802  
Tel : 562-435-7094  
Contact : Bob Shajary

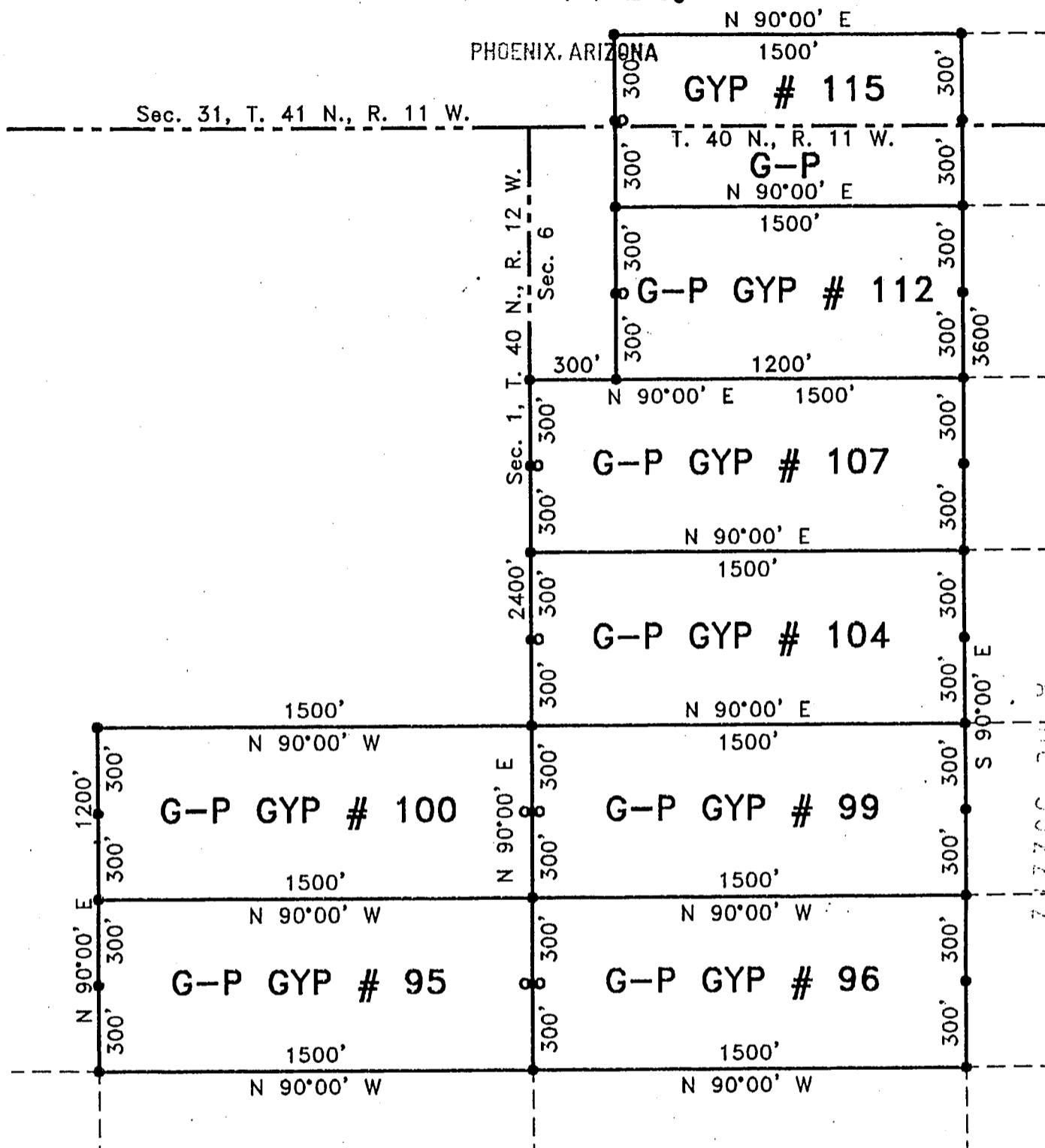
  
\_\_\_\_\_  
Spencer W. Hafen, Agent

A MC 352272



RECEIVED  
B.L.M. AZ STATE OFFICE

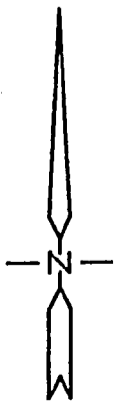
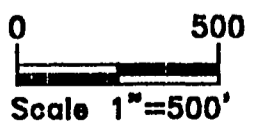
1999 JUN 21 P 12: 55



PHC 352272

**LEGEND**

- Set 5"x2"x2" wood post w/ metal tag.
- Set 5"x2"x2" wood post - Location Monument, all L.M.'s are set 25' from E.C..



Ariz-99
S. Hafen

**Lode Claims**  
**G-P GYP #'s 95-96,**  
**99-100,104,107,112,115**  
for  
**Georgia-Pacific**  
1401 Pier D. Street  
Long Beach, CA 90802  
Tel : 562-435-7094  
Located within Sec. 1,  
T. 40 N., R. 12 W., and Sec. 6,  
T. 40 N., R. 11 W., and Sec. 31  
T. 41 N., R. 11 W., G.&S.R.M.  
Mohave County, Arizona

CERTIFICATE OF LOCATION  
(Lode Mining Claim)

RECEIVED  
B.L.M. AZ STATE OFFICE

1999 JUN 21 P 12: 55

The undersigned, having complied with the requirements of Title 30, United States Code, Section 30, and the local laws, customs and regulations of the State of Arizona, did on May 31, 1999 locate this the G-P GYP No. 96 LODE MINING CLAIM upon a valuable mineral deposit containing Gypsum and other locateable minerals in a vein, or lode, situated in the Unknown Mining District, Mohave County, State of Arizona, being located in Section 6, Township 40 North, Range 11 West Gila and Salt River Meridian.

The Location Monument, upon with a copy of this Notice is posted, is situated 25 feet in an Westerly direction, and 1475 feet in a Easterly direction along the course of the vein, 300 feet on each side of the centerline of the vein, together with all dips, spurs, angles and variations.

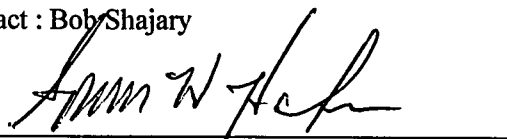
Beginning at the NE corner of this claim: Corner 1 of this Claim  
Thence South a distance of 600 feet to Corner No. 2;  
Thence West a distance of 1500 feet to Corner No. 3;  
Thence North a distance of 600 feet to Corner No. 4;  
Thence East a distance of 1500 feet to Corner No. 1.

All corners are marked with 5'x2"x2" Wooden Posts

The work of location consisted of making a map as provided in A.R.S. 27-201 through A.R.S. 27-210, inclusive.

Located by:

**GEORGIA-PACIFIC**  
1401 Pier D. Street  
Long Beach, CA 90802  
Tel : 562-435-7094  
Contact : Bob Shajary



**Spencer W. Hafen, Agent**

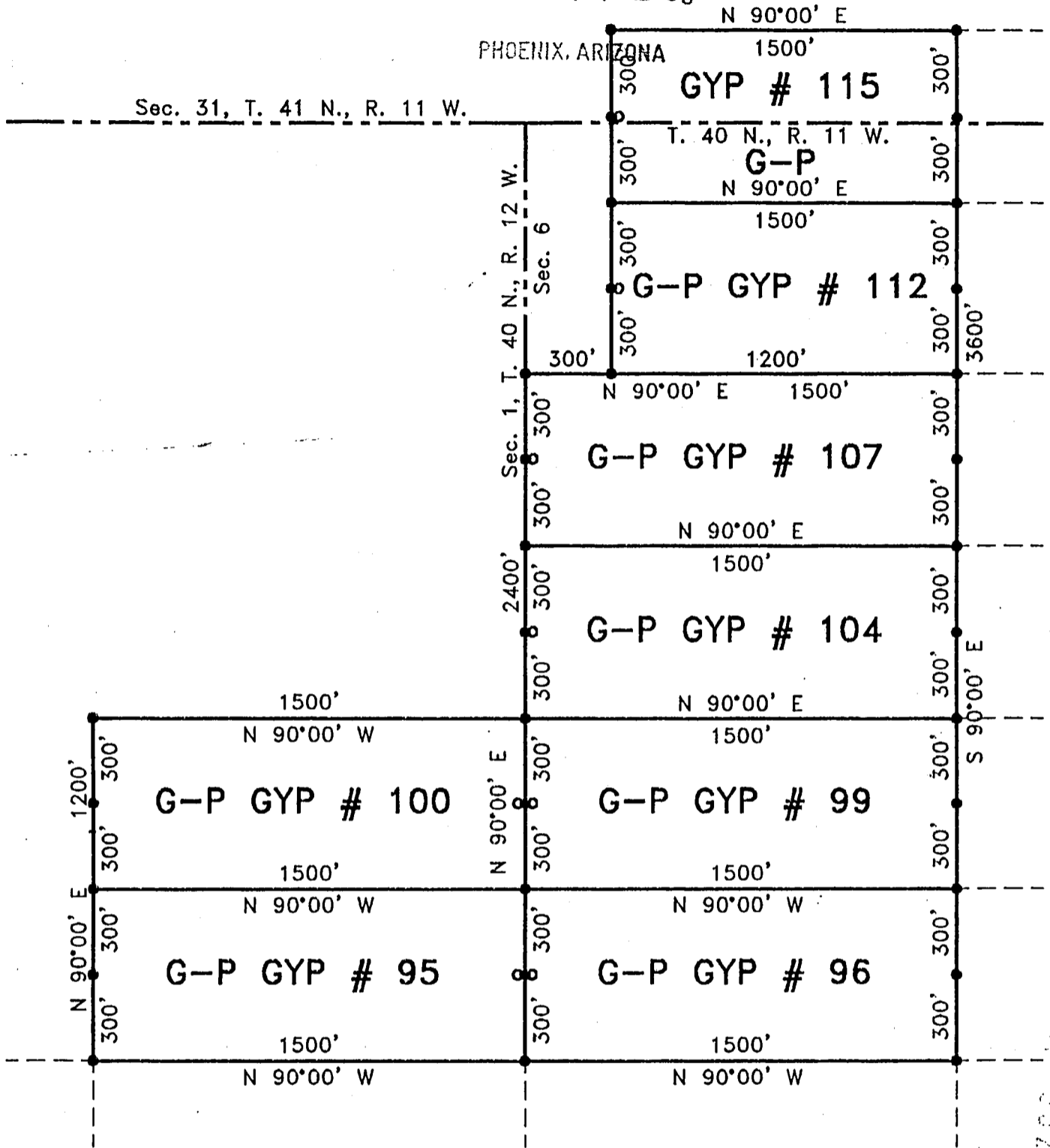
A  
HC  
352279

RECEIVED  
B.L.M. AZ STATE OFFICE

1999 JUN 21 P 12: 55

PHOENIX, ARIZONA

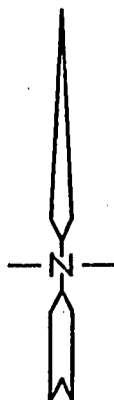

Sec. 31, T. 41 N., R. 11 W.



172299

**LEGEND**

- Set 5'x2"x2" wood post w/ metal tag.
- Set 5'x2"x2" wood post — Location Monument, all L.M.'s are set 25' from E.C..



Ariz-99  
S. Hafen

**Lode Claims**  
**G-P GYP #'s 95-96,**  
**99-100,104,107,112,115**

for  
**Georgia-Pacific**  
1401 Pier D. Street  
Long Beach, CA 90802  
Tel : 562-435-7094

Located within Sec. 1,  
T. 40 N., R. 12 W., and Sec. 6,  
T. 40 N., R. 11 W., and Sec. 31  
T. 41 N., R. 11 W., G.&S.R.M.  
Mohave County, Arizona

RECEIVED  
B.L.M. AZ STATE OFFICE

**CERTIFICATE OF LOCATION**  
**(Lode Mining Claim)**

1999 JUN 21 P 12: 55

The undersigned, having complied with the requirements of Title 30, United States Code, Section 30, and the local laws, customs and regulations of the State of Arizona, did on June 01, 1999 locate this the G-P GYP No. 97 LODE MINING CLAIM upon a valuable mineral deposit containing Gypsum and other locateable minerals in a vein, or lode, situated in the Unknown Mining District, Mohave County, State of Arizona, being located in Section 6, Township 40 North, Range 11 West Gila and Salt River Meridian.

The Location Monument, upon with a copy of this Notice is posted, is situated 25 feet in an Easterly direction, and 1475 feet in a Westerly direction along the course of the vein, 300 feet on each side of the centerline of the vein, together with all dips, spurs, angles and variations.

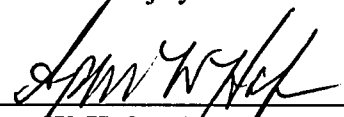
Beginning at the NE corner of this claim: Corner 1 of this Claim  
Thence South a distance of 600 feet to Corner No. 2;  
Thence West a distance of 1500 feet to Corner No. 3;  
Thence North a distance of 600 feet to Corner No. 4;  
Thence East a distance of 1500 feet to Corner No. 1.

All corners are marked with 5'x2"x2" Wooden Posts

The work of location consisted of making a map as provided in A.R.S. 27-201 through A.R.S. 27-210, inclusive.

Located by:

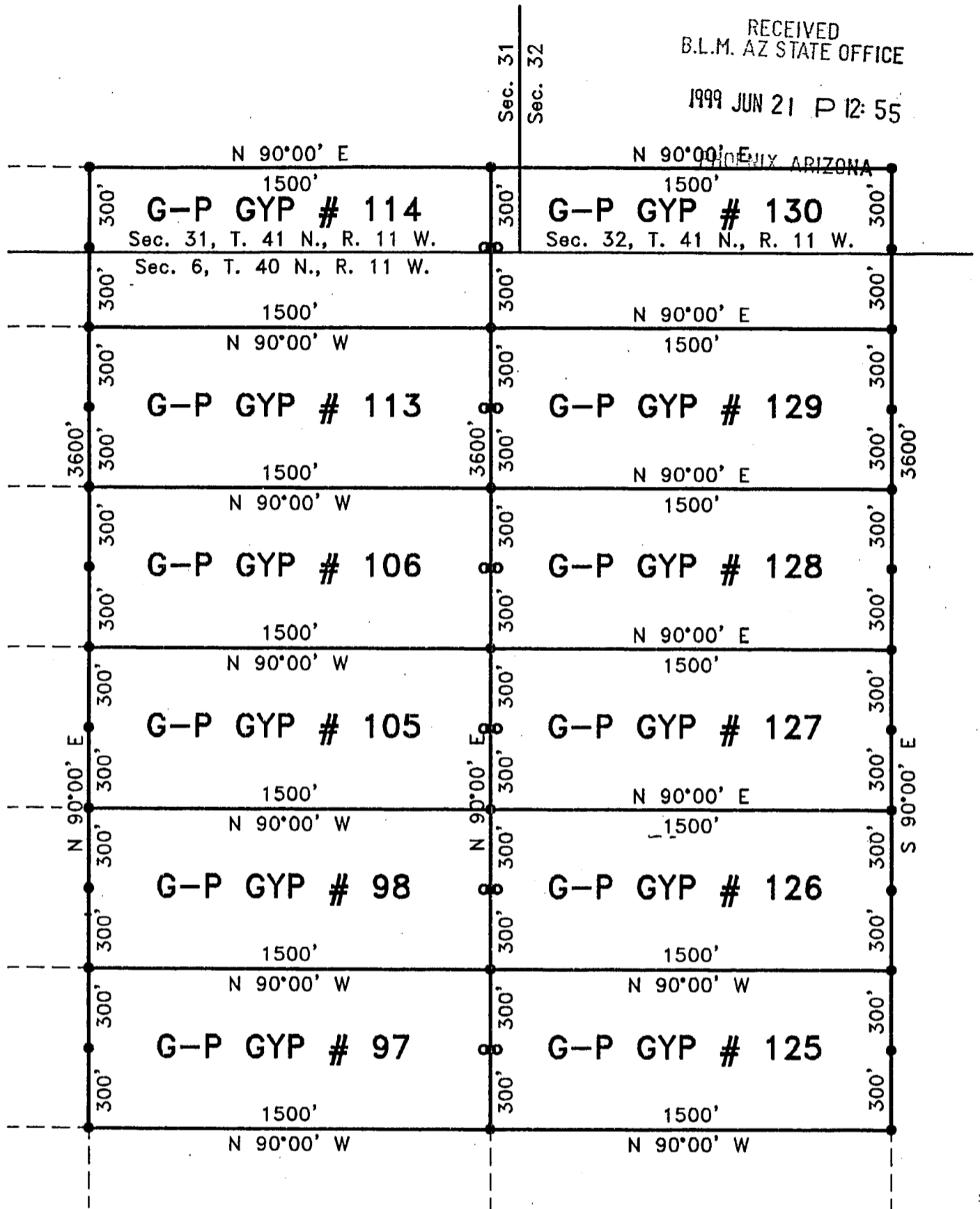
**GEORGIA-PACIFIC**  
1401 Pier D. Street  
Long Beach, CA 90802  
Tel : 562-435-7094  
Contact : Bob Shajary

  
\_\_\_\_\_  
Spencer W. Hafen, Agent


MHC 3522774

RECEIVED  
B.L.M. AZ STATE OFFICE

1999 JUN 21 P 12:55



122250 01 1



**LEGEND**

- Set 5'x2"x2" wood post w/ metal tag.
- Set 5'x2"x2" wood post - Location Monument, all L.M.'s are set 25' from E.C..



Ariz-99
S. Hafen

**Lode Claims**  
**G-P GYP #'s 124-130,**  
**97-98, 105-106, 113-114**

for  
**Georgia-Pacific**

1401 Pier D. Street  
 Long Beach, CA 90802  
 Tel : 562-435-7094

Located within Sec. 6,  
 T. 40 N., R. 11 W., and Sec.'s 31  
 & 32, T. 41 N., R. 11 W., G.&S.R.M.  
 Mohave County, Arizona

CERTIFICATE OF LOCATION  
(Lode Mining Claim)

RECEIVED  
B.L.M. AZ STATE OFFICE

1999 JUN 21 P 12: 55

The undersigned, having complied with the requirements of Title 30, United States Code, Section 30, and the local laws, customs and regulations of the State of Arizona, did on June 01, 1999 locate this the G-P GYP No. 98 LODE MINING CLAIM upon a valuable mineral deposit containing Gypsum and other locateable minerals in a vein, or lode, situated in the Unknown Mining District, Mohave County, State of Arizona, being located in Section 6, Township 40 North, Range 11 West Gila and Salt River Meridian.

The Location Monument, upon with a copy of this Notice is posted, is situated 25 feet in an Easterly direction, and 1475 feet in a Westerly direction along the course of the vein, 300 feet on each side of the centerline of the vein, together with all dips, spurs, angles and variations.

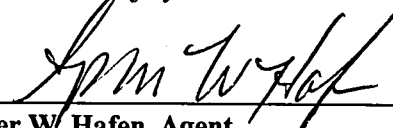
Beginning at the NE corner of this claim: Corner 1 of this Claim  
Thence South a distance of 600 feet to Corner No. 2;  
Thence West a distance of 1500 feet to Corner No. 3;  
Thence North a distance of 600 feet to Corner No. 4;  
Thence East a distance of 1500 feet to Corner No. 1.

All corners are marked with 5"x2"x2" Wooden Posts

The work of location consisted of making a map as provided in A.R.S. 27-201 through A.R.S. 27-210, inclusive.

Located by:

**GEORGIA-PACIFIC**  
1401 Pier D. Street  
Long Beach, CA 90802  
Tel : 562-435-7094  
Contact : Bob Shajary

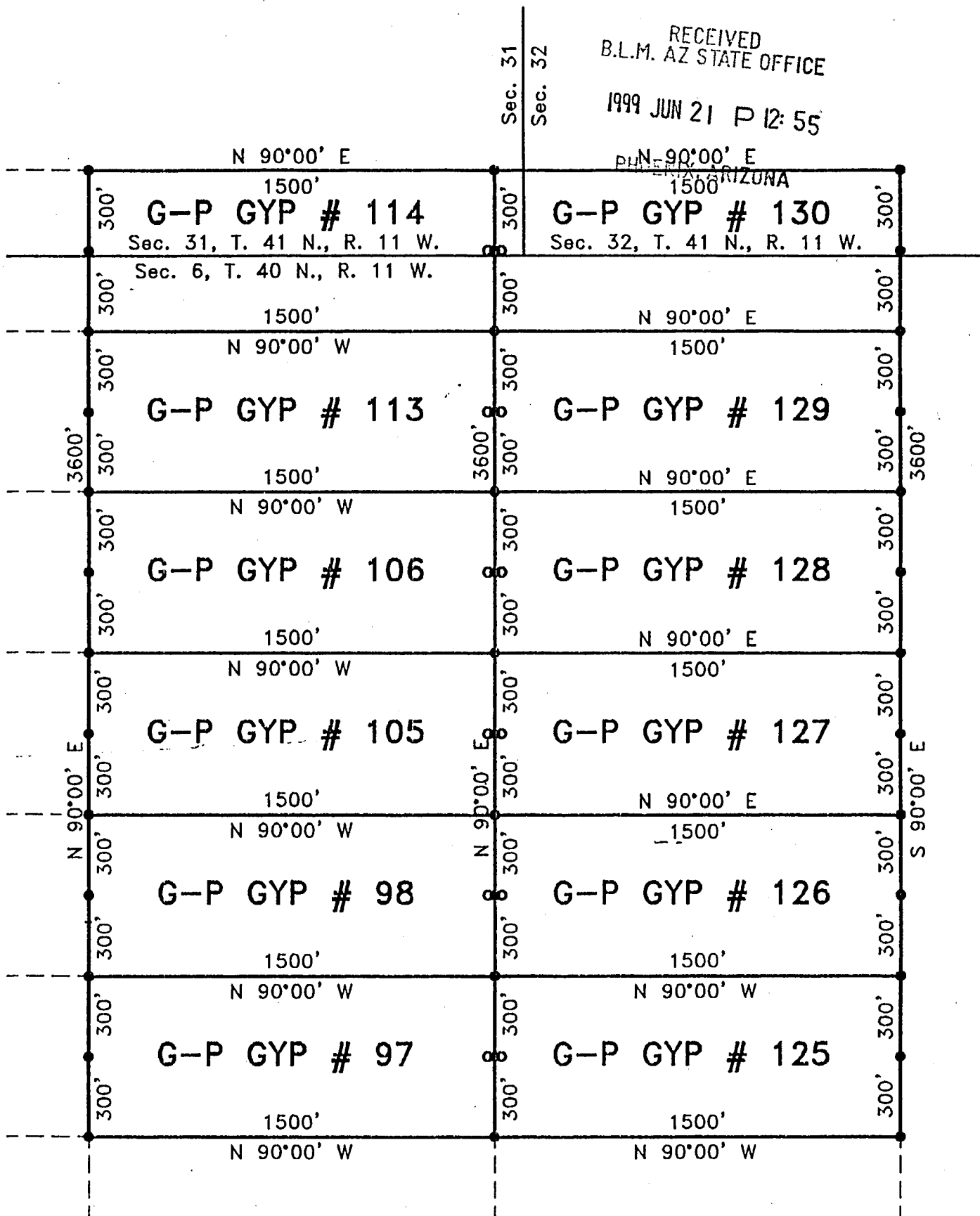
  
\_\_\_\_\_  
Spencer W. Hafen, Agent

A 40 352275

RECEIVED  
B.L.M. AZ STATE OFFICE

1999 JUN 21 P 12:55

PHOENIX, ARIZONA

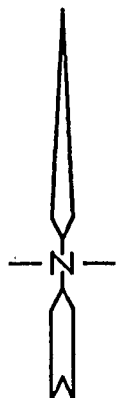


ARIZONA 352275



**LEGEND**

- Set 5'x2"x2" wood post w/ metal tag.
- Set 5'x2"x2" wood post - Location Monument, all L.M.'s are set 25' from E.C..



Ariz-99
S. Hafen

**Lode Claims**  
**G-P GYP #'s 124-130,**  
**97-98, 105-106, 113-114**  
 for  
**Georgia-Pacific**  
 1401 Pier D. Street  
 Long Beach, CA 90802  
 Tel : 562-435-7094  
 Located within Sec. 6,  
 T. 40 N., R. 11 W., and Sec.'s 31  
 & 32, T. 41 N., R. 11 W., G.&S.R.M.  
 Mohave County, Arizona

CERTIFICATE OF LOCATION  
(Lode Mining Claim)

RECEIVED  
B.L.M. AZ STATE OFFICE

1999 JUN 21 P 12:55

The undersigned, having complied with the requirements of Title 30, United States Code, Section 30, and the local laws, customs and regulations of the State of Arizona, did on May 31, 1999 locate this the G-P GYP No. 99 LODE MINING CLAIM upon a valuable mineral deposit containing Gypsum and other locateable minerals in a vein, or lode, situated in the Unknown Mining District, Mohave County, State of Arizona, being located in Section 6, Township 40 North, Range 11 West Gila and Salt River Meridian.

The Location Monument, upon with a copy of this Notice is posted, is situated 25 feet in an Westerly direction, and 1475 feet in a Easterly direction along the course of the vein, 300 feet on each side of the centerline of the vein, together with all dips, spurs, angles and variations.

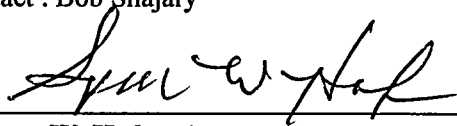
Beginning at the NE corner of this claim: Corner 1 of this Claim  
Thence South a distance of 600 feet to Corner No. 2;  
Thence West a distance of 1500 feet to Corner No. 3;  
Thence North a distance of 600 feet to Corner No. 4;  
Thence East a distance of 1500 feet to Corner No. 1.

All corners are marked with 5'x2"x2" Wooden Posts

The work of location consisted of making a map as provided in A.R.S. 27-201 through A.R.S. 27-210, inclusive.

Located by:

**GEORGIA-PACIFIC**  
1401 Pier D. Street  
Long Beach, CA 90802  
Tel : 562-435-7094  
Contact : Bob Shajary



Spencer W. Hafen, Agent

A MC 352276

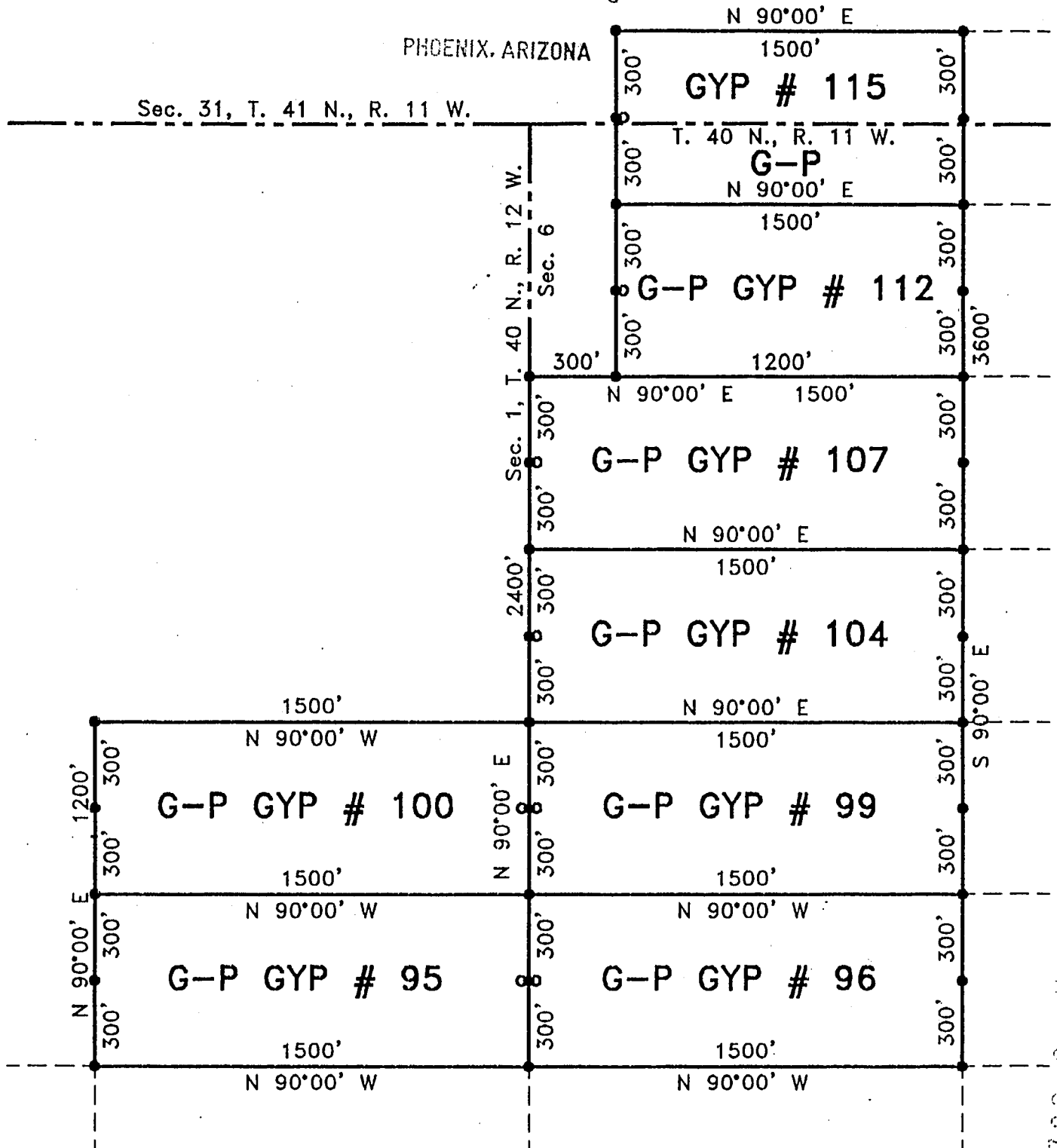


RECEIVED  
B.L.M. AZ STATE OFFICE

1999 JUN 21 P 12:55

PHOENIX, ARIZONA

Sec. 31, T. 41 N., R. 11 W.



012258 017

**LEGEND**

- Set 5'x2"x2" wood post w/ metal tag.
- Set 5'x2"x2" wood post - Location Monument, all L.M.'s are set 25' from E.C..

Ariz-99  
S. Hafen

**Lode Claims**  
**G-P GYP #'s 95-96,**  
**99-100,104,107,112,115**

for  
**Georgia-Pacific**  
1401 Pier D. Street  
Long Beach, CA 90802  
Tel : 562-435-7094

Located within Sec. 1,  
T. 40 N., R. 12 W., and Sec. 6,  
T. 40 N., R. 11 W., and Sec. 31  
T. 41 N., R. 11 W., G.&S.R.M.  
Mohave County, Arizona

CERTIFICATE OF LOCATION  
(Lode Mining Claim)

RECEIVED  
B.L.M. AZ STATE OFFICE

1999 JUN 21 P 12:55

The undersigned, having complied with the requirements of Title 30, United States Code, Section 30, and the local laws, customs and regulations of the State of Arizona, did on June 09, 1999 locate this the G-P GYP No. 100 LODE MINING CLAIM upon a valuable mineral deposit containing Gypsum and other locateable minerals in a vein, or lode, situated in the Unknown Mining District, Mohave County, State of Arizona, being located in Section 1, Township 40 North, Range 12 West Gila and Salt River Meridian.

The Location Monument, upon with a copy of this Notice is posted, is situated 25 feet in an Easterly direction, and 1475 feet in a Westerly direction along the course of the vein, 300 feet on each side of the centerline of the vein, together with all dips, spurs, angles and variations.


Beginning at the NE corner of this claim: Corner 1 of this Claim  
Thence South a distance of 600 feet to Corner No. 2;  
Thence West a distance of 1500 feet to Corner No. 3;  
Thence North a distance of 600 feet to Corner No. 4;  
Thence East a distance of 1500 feet to Corner No. 1.

All corners are marked with 5'x2"x2" Wooden Posts.

The work of location consisted of making a map as provided in A.R.S. 27-201 through A.R.S. 27-210, inclusive.

Located by:

**GEORGIA-PACIFIC**  
1401 Pier D. Street  
Long Beach, CA 90802  
Tel : 562-435-7094  
Contact : Bob Shajary

  
\_\_\_\_\_  
Spencer W. Hafen, Agent

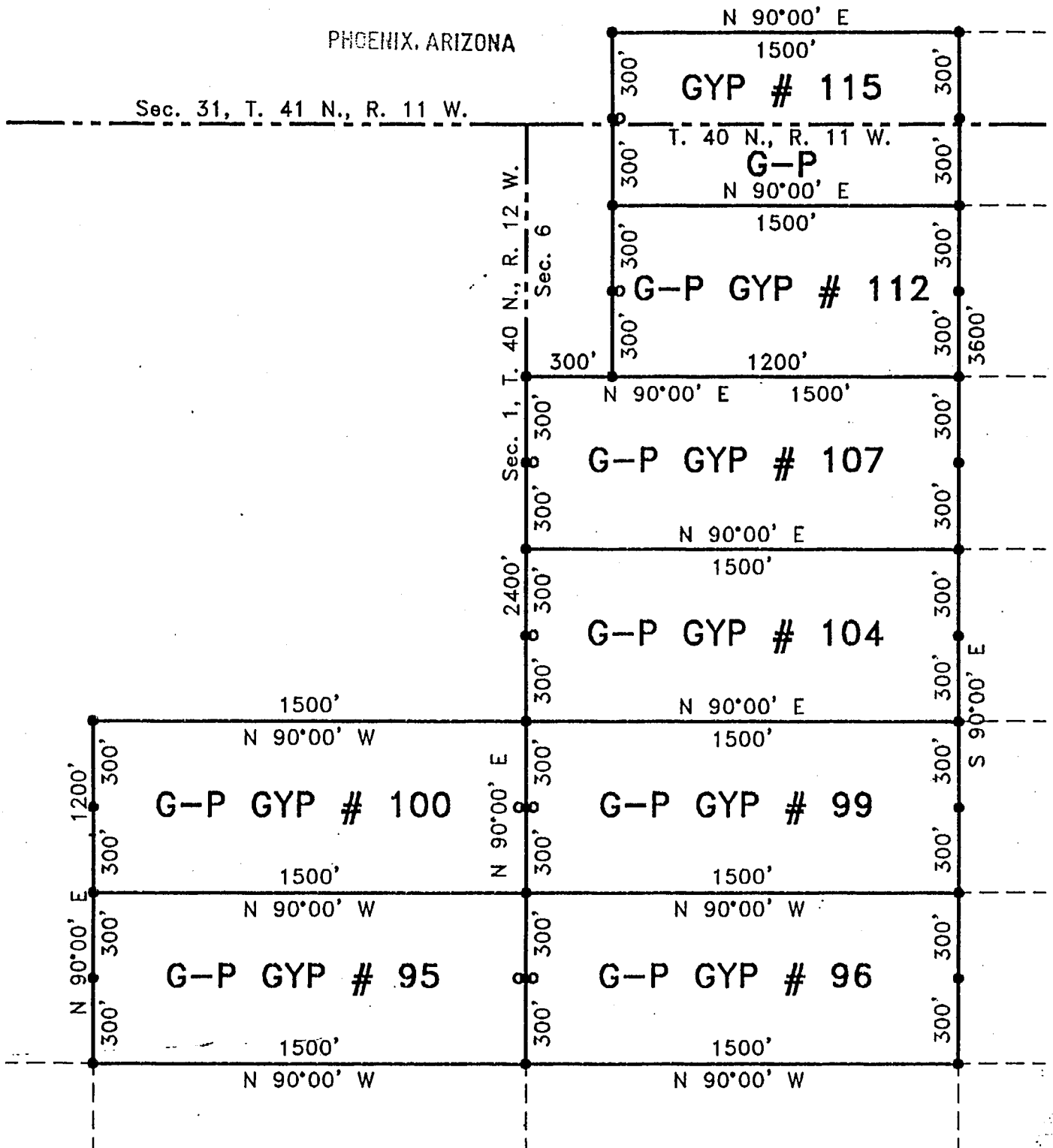
352277

RECEIVED  
B.L.M. AZ STATE OFFICE

1999 JUN 21 P 12: 55

PHOENIX, ARIZONA

Sec. 31, T. 41 N., R. 11 W.



127258 00

**LEGEND**

- Set 5'x2"x2" wood post w/ metal tag.
- Set 5'x2"x2" wood post - Location Monument, all L.M.'s are set 25' from E.C..

Ariz-99
S. Hafen

**Lode Claims**  
**G-P GYP #'s 95-96,**  
**99-100,104,107,112,115**

for  
**Georgia-Pacific**  
1401 Pier D. Street  
Long Beach, CA 90802  
Tel : 562-435-7094

Located within Sec. 1,  
T. 40 N., R. 12 W., and Sec. 6,  
T. 40 N., R. 11 W., and Sec. 31  
T. 41 N., R. 11 W., G.&S.R.M.  
Mohave County, Arizona

CERTIFICATE OF LOCATION  
(Lode Mining Claim)

RECEIVED  
B.L.M. AZ STATE OFFICE

1999 JUN 21 P 12:55

The undersigned, having complied with the requirements of Title 30, United States Code, Section 30, and the local laws, customs and regulations of the State of Arizona, did on May 31, 1999 ~~locate~~ <sup>FILE IN</sup> ~~Arizona~~ <sup>ARIZONA</sup> this the G-P GYP No. 104 LODE MINING CLAIM upon a valuable mineral deposit containing Gypsum and other locateable minerals in a vein, or lode, situated in the Unknown Mining District, Mohave County, State of Arizona, being located in Section 6, Township 40 North, Range 11 West Gila and Salt River Meridian.

The Location Monument, upon with a copy of this Notice is posted, is situated 25 feet in an Westerly direction, and 1475 feet in a Easterly direction along the course of the vein, 300 feet on each side of the centerline of the vein, together with all dips, spurs, angles and variations.

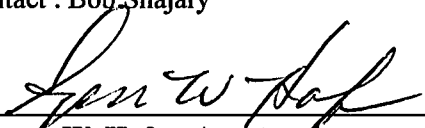
Beginning at the NE corner of this claim: Corner 1 of this Claim  
Thence South a distance of 600 feet to Corner No. 2;  
Thence West a distance of 1500 feet to Corner No. 3;  
Thence North a distance of 600 feet to Corner No. 4;  
Thence East a distance of 1500 feet to Corner No. 1.

All corners are marked with 5"x2"x2" Wooden Posts

The work of location consisted of making a map as provided in A.R.S. 27-201 through A.R.S. 27-210, inclusive.

Located by:

**GEORGIA-PACIFIC**  
1401 Pier D. Street  
Long Beach, CA 90802  
Tel : 562-435-7094  
Contact : Bob Shajary

  
\_\_\_\_\_  
Spencer W. Hafen, Agent

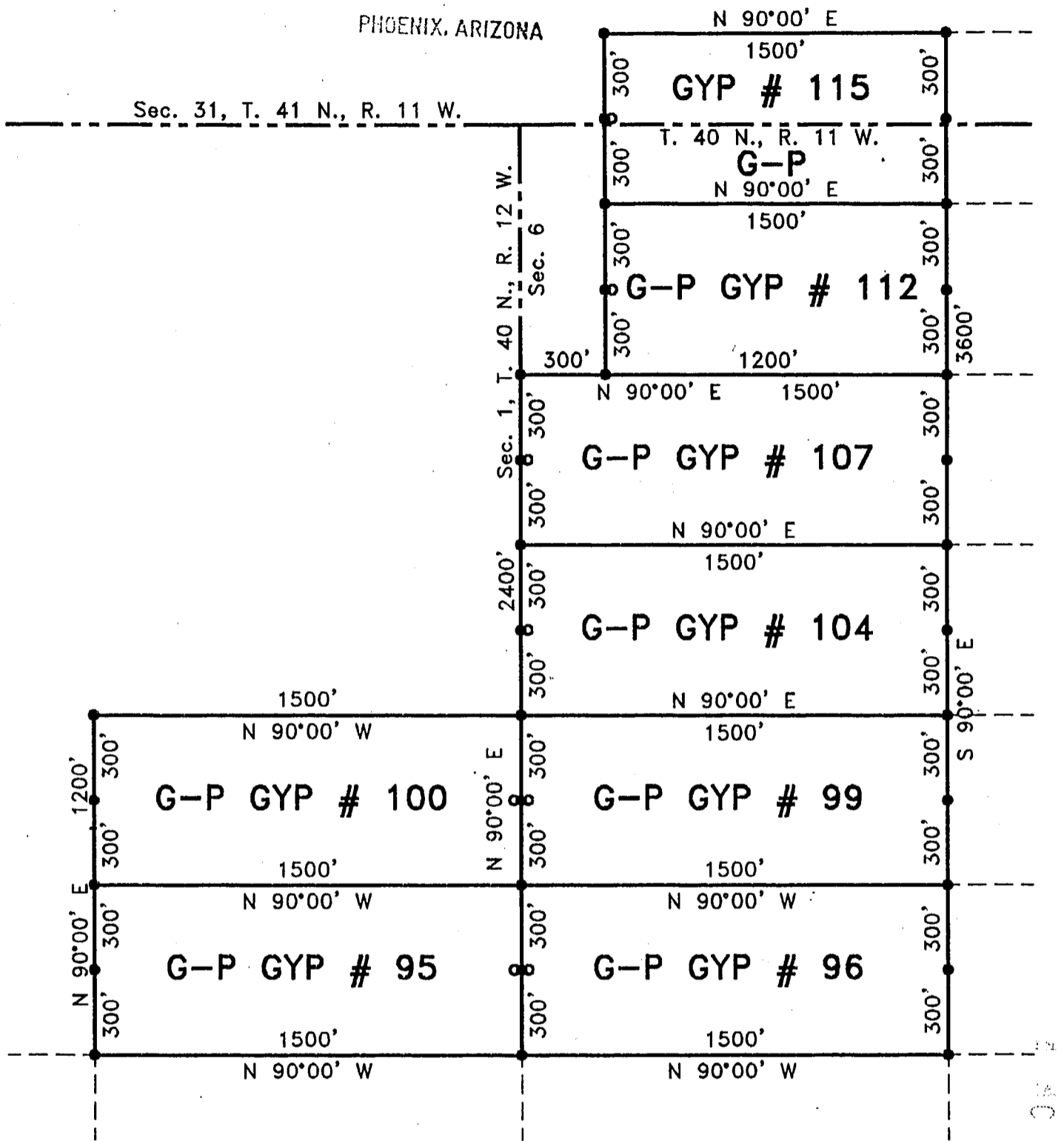
A HC 359272

RECEIVED  
B.L.M. AZ STATE OFFICE

1999 JUN 21 P 12:55

PHOENIX, ARIZONA


Sec. 31, T. 41 N., R. 11 W.



872298 0778

**LEGEND**

- Set 5'x2"x2" wood post w/ metal tag.
- Set 5'x2"x2" wood post - Location Monument, all L.M.'s are set 25' from E.C..



Ariz-99
S. Hafen

**Lode Claims**  
**G-P GYP #'s 95-96,**  
**99-100,104,107,112,115**

for  
**Georgia-Pacific**

1401 Pier D. Street  
Long Beach, CA 90802  
Tel : 562-435-7094

Located within Sec. 1,  
T. 40 N., R. 12 W., and Sec. 6,  
T. 40 N., R. 11 W., and Sec. 31,  
T. 41 N., R. 11 W., G.&S.R.M.  
Mohave County, Arizona

**CERTIFICATE OF LOCATION**  
**(Lode Mining Claim)**

RECEIVED  
B.L.M. AZ STATE OFFICE  
1999 JUN 21 P 12:55

The undersigned, having complied with the requirements of Title 30, United States Code, Section 30, and the local laws, customs and regulations of the State of Arizona, did on June 01, 1999 locate this the G-P GYP No. 105 LODE MINING CLAIM upon a valuable mineral deposit containing Gypsum and other locateable minerals in a vein, or lode, situated in the Unknown Mining District, Mohave County, State of Arizona, being located in Section 6, Township 40 North, Range 11 West Gila and Salt River Meridian.

The Location Monument, upon with a copy of this Notice is posted, is situated 25 feet in an Easterly direction, and 1475 feet in a Westerly direction along the course of the vein, 300 feet on each side of the centerline of the vein, together with all dips, spurs, angles and variations.

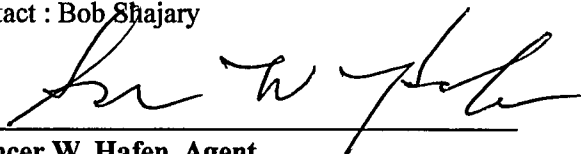
Beginning at the NE corner of this claim: Corner 1 of this Claim  
Thence South a distance of 600 feet to Corner No. 2;  
Thence West a distance of 1500 feet to Corner No. 3;  
Thence North a distance of 600 feet to Corner No. 4;  
Thence East a distance of 1500 feet to Corner No. 1.

All corners are marked with 5'x2"x2" Wooden Posts

The work of location consisted of making a map as provided in A.R.S. 27-201 through A.R.S. 27-210, inclusive.

**Located by:**

**GEORGIA-PACIFIC**  
1401 Pier D. Street  
Long Beach, CA 90802  
Tel : 562-435-7094  
Contact : Bob Shajary

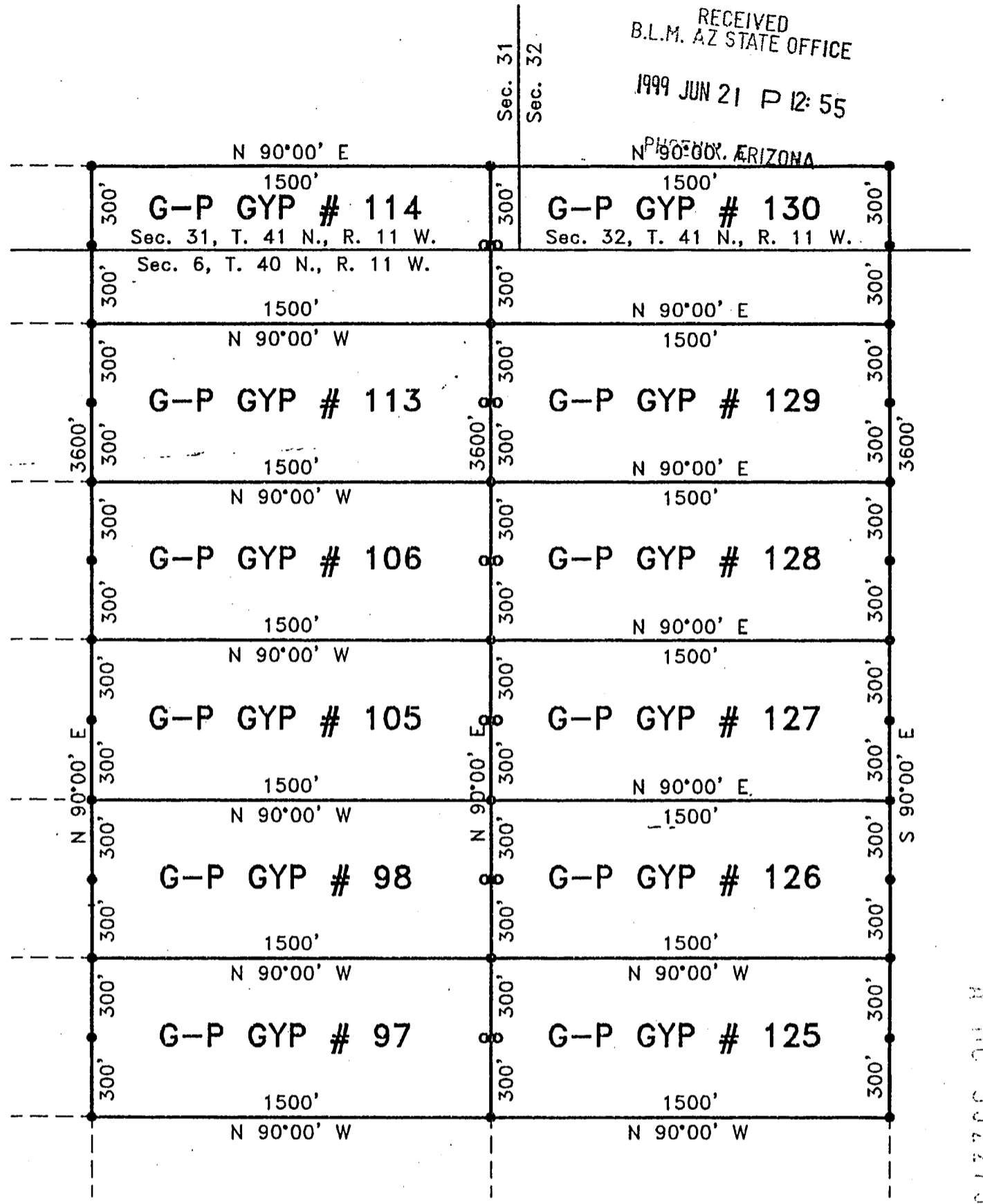


**Spencer W. Hafen, Agent**

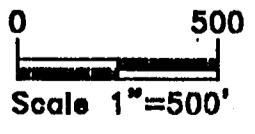
44  
HC  
357779

RECEIVED  
 B.L.M. AZ STATE OFFICE  
 1999 JUN 21 P 12:55

PHOENIX, ARIZONA



N MC 352279



**LEGEND**

- Set 5'x2"x2" wood post w/ metal tag.
- Set 5'x2"x2" wood post - Location Monument, all L.M.'s are set 25' from E.C..

Ariz-99
S. Hafen

**Lode Claims**  
 G-P GYP #'s 124-130,  
 97-98, 105-106, 113-114  
 for  
**Georgia-Pacific**  
 1401 Pier D. Street  
 Long Beach, CA 90802  
 Tel : 562-435-7094  
 Located within Sec. 6,  
 T. 40 N., R. 11 W., and Sec.'s 31  
 & 32, T. 41 N., R. 11 W., G.&S.R.M.  
 Mohave County, Arizona

CERTIFICATE OF LOCATION  
(Lode Mining Claim)

RECEIVED  
B.L.M. AZ STATE OFFICE

1999 JUN 21 P 12: 55

The undersigned, having complied with the requirements of Title 30, United States Code, Section 30, and the local laws, customs and regulations of the State of Arizona, did on June 01, 1999 locate this the G-P GYP No. 106 LODE MINING CLAIM upon a valuable mineral deposit containing Gypsum and other locateable minerals in a vein, or lode, situated in the Unknown Mining District, Mohave County, State of Arizona, being located in Section 6, Township 40 North, Range 11 West Gila and Salt River Meridian.

The Location Monument, upon with a copy of this Notice is posted, is situated 25 feet in an Easterly direction, and 1475 feet in a Westerly direction along the course of the vein, 300 feet on each side of the centerline of the vein, together with all dips, spurs, angles and variations.

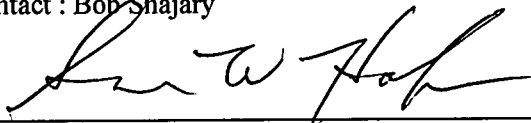
Beginning at the NE corner of this claim: Corner 1 of this Claim  
Thence South a distance of 600 feet to Corner No. 2;  
Thence West a distance of 1500 feet to Corner No. 3;  
Thence North a distance of 600 feet to Corner No. 4;  
Thence East a distance of 1500 feet to Corner No. 1.

All corners are marked with 5'x2"x2" Wooden Posts

The work of location consisted of making a map as provided in A.R.S. 27-201 through A.R.S. 27-210, inclusive.

Located by:

**GEORGIA-PACIFIC**  
1401 Pier D. Street  
Long Beach, CA 90802  
Tel : 562-435-7094  
Contact : Bob Shajary



Spencer W. Hafen, Agent

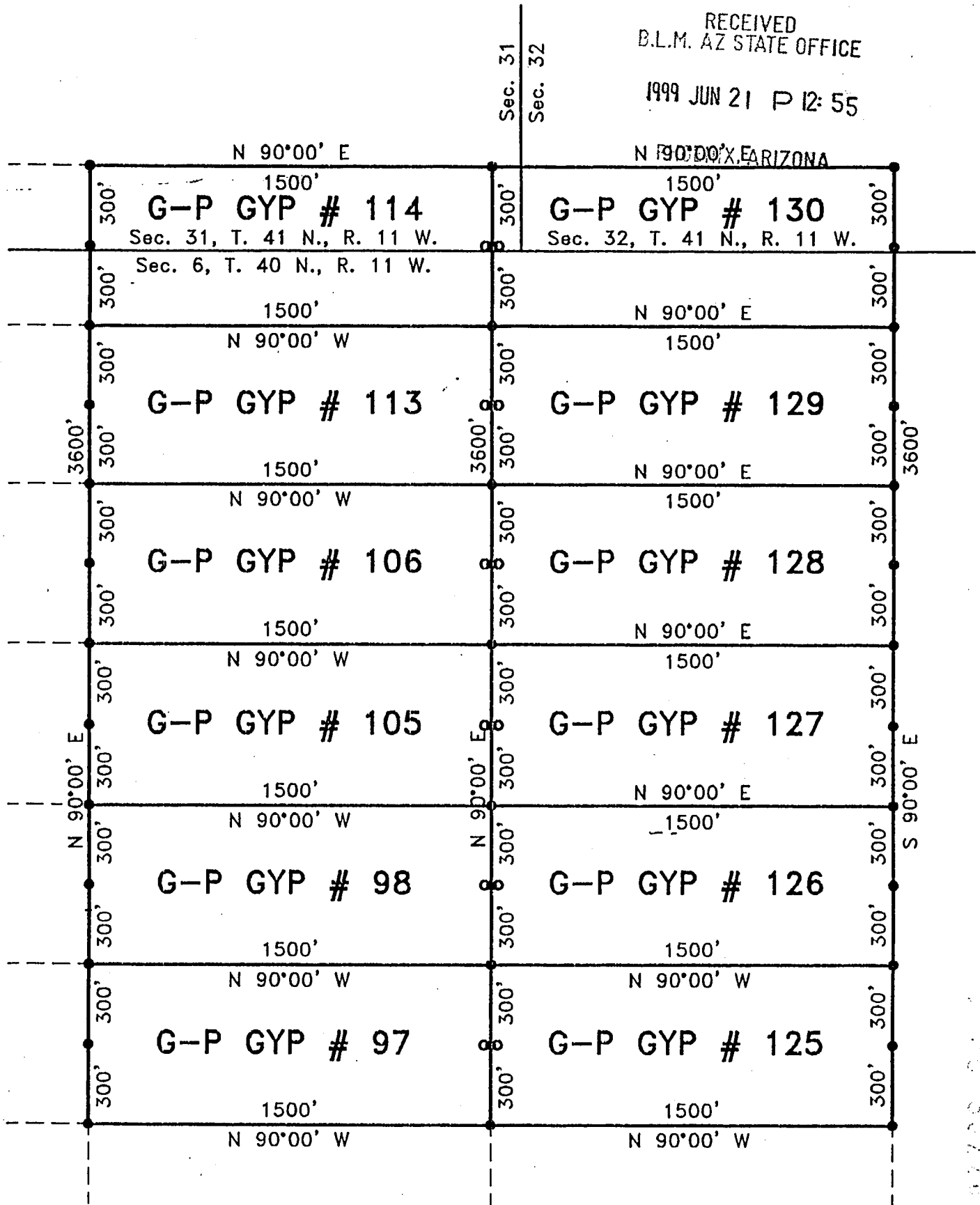
JUN 23 1999



RECEIVED  
B.L.M. AZ STATE OFFICE

1999 JUN 21 P 12:55

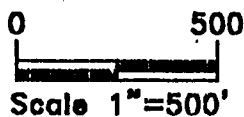
N 90°00' E, ARIZONA



052720

**LEGEND**

- Set 5'x2"x2" wood post w/ metal tag.
- Set 5'x2"x2" wood post - Location Monument, all L.M.'s are set 25' from E.C..



Ariz-99
S. Hafen

**Lode Claims**  
**G-P GYP #'s 124-130,**  
**97-98, 105-106, 113-114**  
 for  
**Georgia-Pacific**  
 1401 Pier D. Street  
 Long Beach, CA 90802  
 Tel : 562-435-7094  
 Located within Sec. 6,  
 T. 40 N., R. 11 W., and Sec.'s 31  
 & 32, T. 41 N., R. 11 W., G.&S.R.M.  
 Mohave County, Arizona

CERTIFICATE OF LOCATION  
(Lode Mining Claim)

RECEIVED  
B.L.M. AZ STATE OFFICE  
1999 JUN 21 P 12: 56

The undersigned, having complied with the requirements of Title 30, United States Code, Section 30, and the local laws, customs and regulations of the State of Arizona, did on May 31, 1999 locate this the G-P GYP No. 107 LODE MINING CLAIM upon a valuable mineral deposit containing Gypsum and other locateable minerals in a vein, or lode, situated in the Unknown Mining District, Mohave County, State of Arizona, being located in Section 6, Township 40 North, Range 11 West Gila and Salt River Meridian.

The Location Monument, upon with a copy of this Notice is posted, is situated 25 feet in an Westerly direction, and 1475 feet in a Easterly direction along the course of the vein, 300 feet on each side of the centerline of the vein, together with all dips, spurs, angles and variations.


Beginning at the NE corner of this claim: Corner 1 of this Claim  
Thence South a distance of 600 feet to Corner No. 2;  
Thence West a distance of 1500 feet to Corner No. 3;  
Thence North a distance of 600 feet to Corner No. 4;  
Thence East a distance of 1500 feet to Corner No. 1.

All corners are marked with 5'x2"x2" Wooden Posts.

The work of location consisted of making a map as provided in A.R.S. 27-201 through A.R.S. 27-210, inclusive.

Located by:

**GEORGIA-PACIFIC**  
1401 Pier D. Street  
Long Beach, CA 90802  
Tel : 562-435-7094  
Contact : Bob Shajary



**Spencer W. Hafen, Agent**

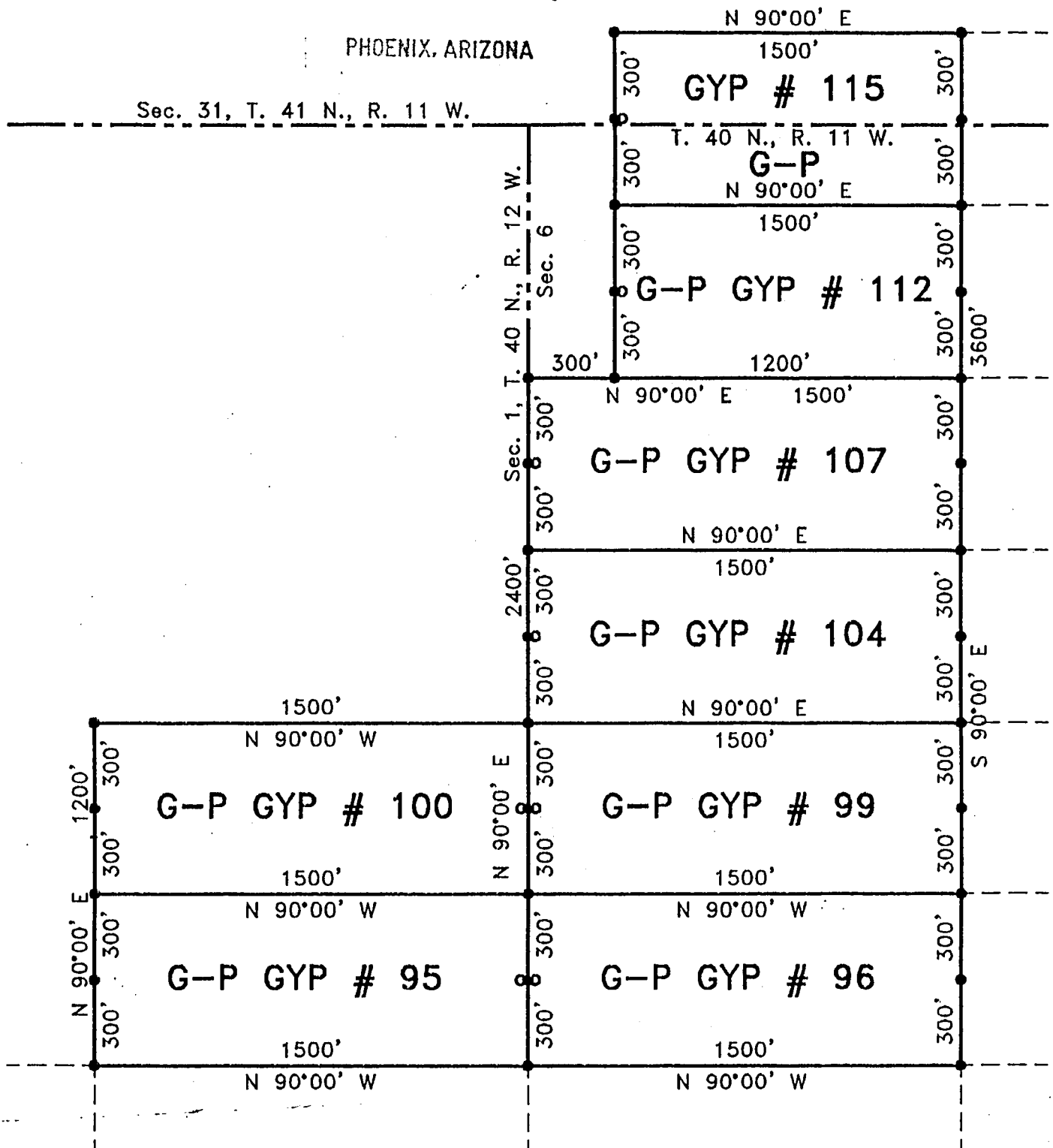
106658

RECEIVED  
B.L.M. AZ STATE OFFICE

1999 JUN 21 P 12: 56

PHOENIX, ARIZONA

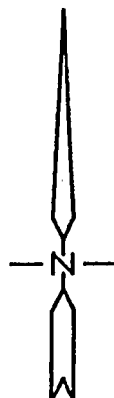

Sec. 31, T. 41 N., R. 11 W.



132299 0

**LEGEND**

- Set 5'x2"x2" wood post w/ metal tag.
- Set 5'x2"x2" wood post - Location Monument, all L.M.'s are set 25' from E.C..



Ariz-99  
S. Hafen

**Lode Claims**  
**G-P GYP #'s 95-96,**  
**99-100,104,107,112,115**

for  
**Georgia-Pacific**  
1401 Pier D. Street  
Long Beach, CA 90802  
Tel : 562-435-7094

Located within Sec. 1,  
T. 40 N., R. 12 W., and Sec. 6,  
T. 40 N., R. 11 W., and Sec. 31  
T. 41 N., R. 11 W., G.&S.R.M.  
Mohave County, Arizona

CERTIFICATE OF LOCATION  
(Lode Mining Claim)

RECEIVED  
B.L.M. AZ STATE OFFICE  
1999 JUN 21 P 12: 56

The undersigned, having complied with the requirements of Title 30, United States Code, Section 30, and the local laws, customs and regulations of the State of Arizona, did on May 31, 1999 locate this the G-P GYP No. 112 LODE MINING CLAIM upon a valuable mineral deposit containing Gypsum and other locateable minerals in a vein, or lode, situated in the Unknown Mining District, Mohave County, State of Arizona, being located in Section 6, Township 40 North, Range 11 West Gila and Salt River Meridian.

The Location Monument, upon with a copy of this Notice is posted, is situated 25 feet in an Westerly direction, and 1175 feet in a Easterly direction along the course of the vein, 300 feet on each side of the centerline of the vein, together with all dips, spurs, angles and variations.


Beginning at the NE corner of this claim: Corner 1 of this Claim  
Thence South a distance of 600 feet to Corner No. 2;  
Thence West a distance of 1500 feet to Corner No. 3;  
Thence North a distance of 600 feet to Corner No. 4;  
Thence East a distance of 1500 feet to Corner No. 1.

All corners are marked with 5'x2"x2" Wooden Posts

The work of location consisted of making a map as provided in A.R.S. 27-201 through A.R.S. 27-210, inclusive.

Located by:

**GEORGIA-PACIFIC**  
1401 Pier D. Street  
Long Beach, CA 90802  
Tel : 562-435-7094  
Contact : Bob Shajary



**Spencer W. Hafen, Agent**

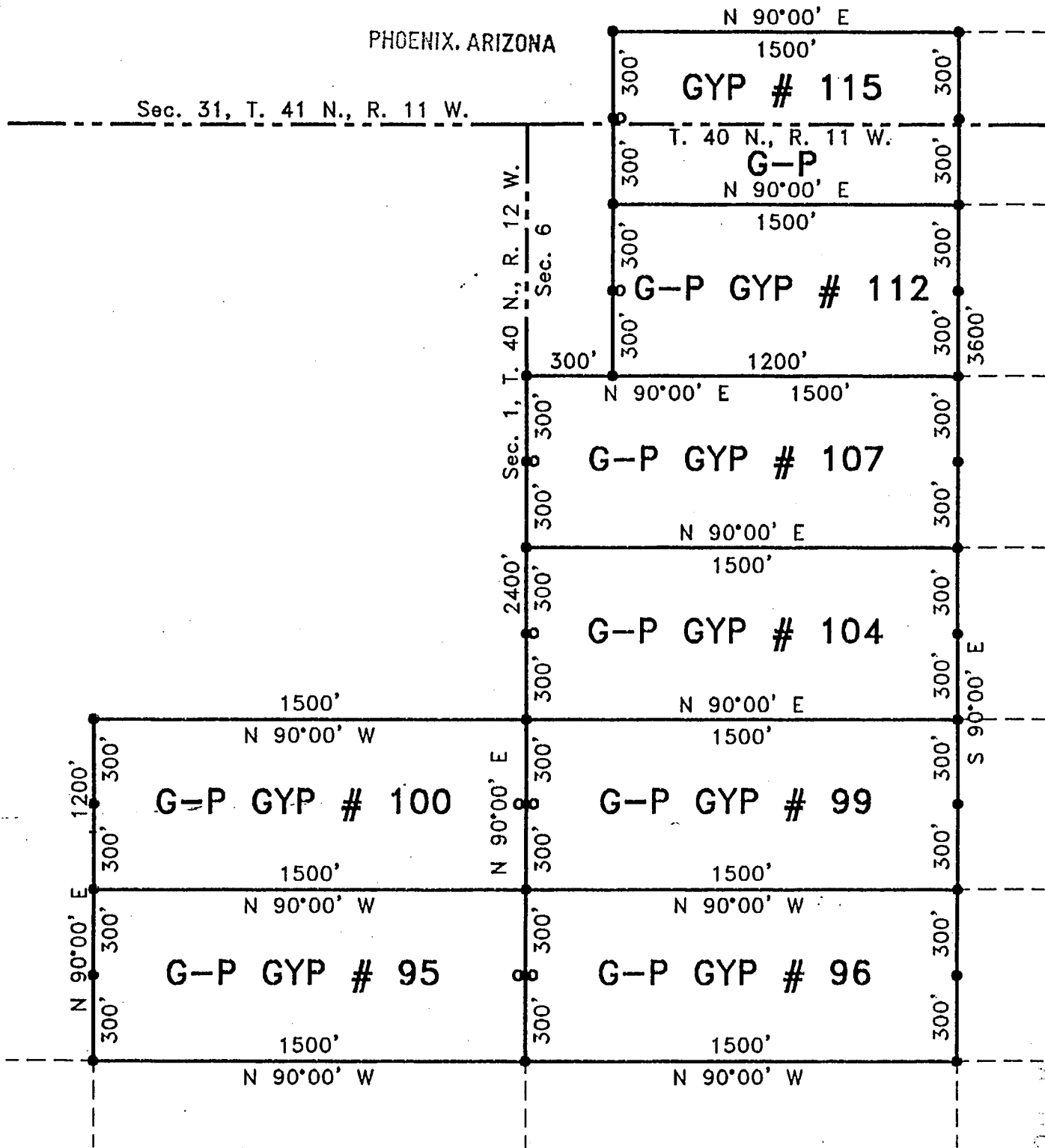
A MC 352222

RECEIVED  
B.L.M. AZ STATE OFFICE

1999 JUN 21 P 12: 56

PHOENIX, ARIZONA

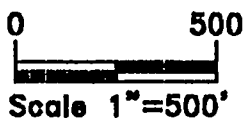
Sec. 31, T. 41 N., R. 11 W.



A MC 352212

**LEGEND**

- Set 5'x2"x2" wood post w/ metal tag.
- Set 5'x2"x2" wood post - Location Monument, all L.M.'s are set 25' from E.C..



Ariz-99
S. Hafen

**Lode Claims**  
**G-P GYP #'s 95-96,**  
**99-100,104,107,112,115**

for  
**Georgia-Pacific**  
 1401 Pier D. Street  
 Long Beach, CA 90802  
 Tel : 562-435-7094

Located within Sec. 1,  
 T. 40 N., R. 12 W., and Sec. 6,  
 T. 40 N., R. 11 W., and Sec. 31  
 T. 41 N., R. 11 W., G.&S.R.M.  
 Mohave County, Arizona

CERTIFICATE OF LOCATION  
(Lode Mining Claim)

RECEIVED  
B.L.M. AZ STATE OFFICE

1999 JUN 21 P 12: 56

The undersigned, having complied with the requirements of Title 30, United States Code, Section 30, and the local laws, customs and regulations of the State of Arizona, did on June 01, 1999 locate this the G-P GYP No. 113 LODE MINING CLAIM upon a valuable mineral deposit containing Gypsum and other locateable minerals in a vein, or lode, situated in the Unknown Mining District, Mohave County, State of Arizona, being located in Section 6, Township 40 North, Range 11 West Gila and Salt River Meridian.

The Location Monument, upon with a copy of this Notice is posted, is situated 25 feet in an Easterly direction, and 1475 feet in a Westerly direction along the course of the vein, 300 feet on each side of the centerline of the vein, together with all dips, spurs, angles and variations.

Beginning at the NE corner of this claim: Corner 1 of this Claim  
Thence South a distance of 600 feet to Corner No. 2;  
Thence West a distance of 1500 feet to Corner No. 3;  
Thence North a distance of 600 feet to Corner No. 4;  
Thence East a distance of 1500 feet to Corner No. 1.

All corners are marked with 5'x2"x2" Wooden Posts.

The work of location consisted of making a map as provided in A.R.S. 27-201 through A.R.S. 27-210, inclusive.

Located by:

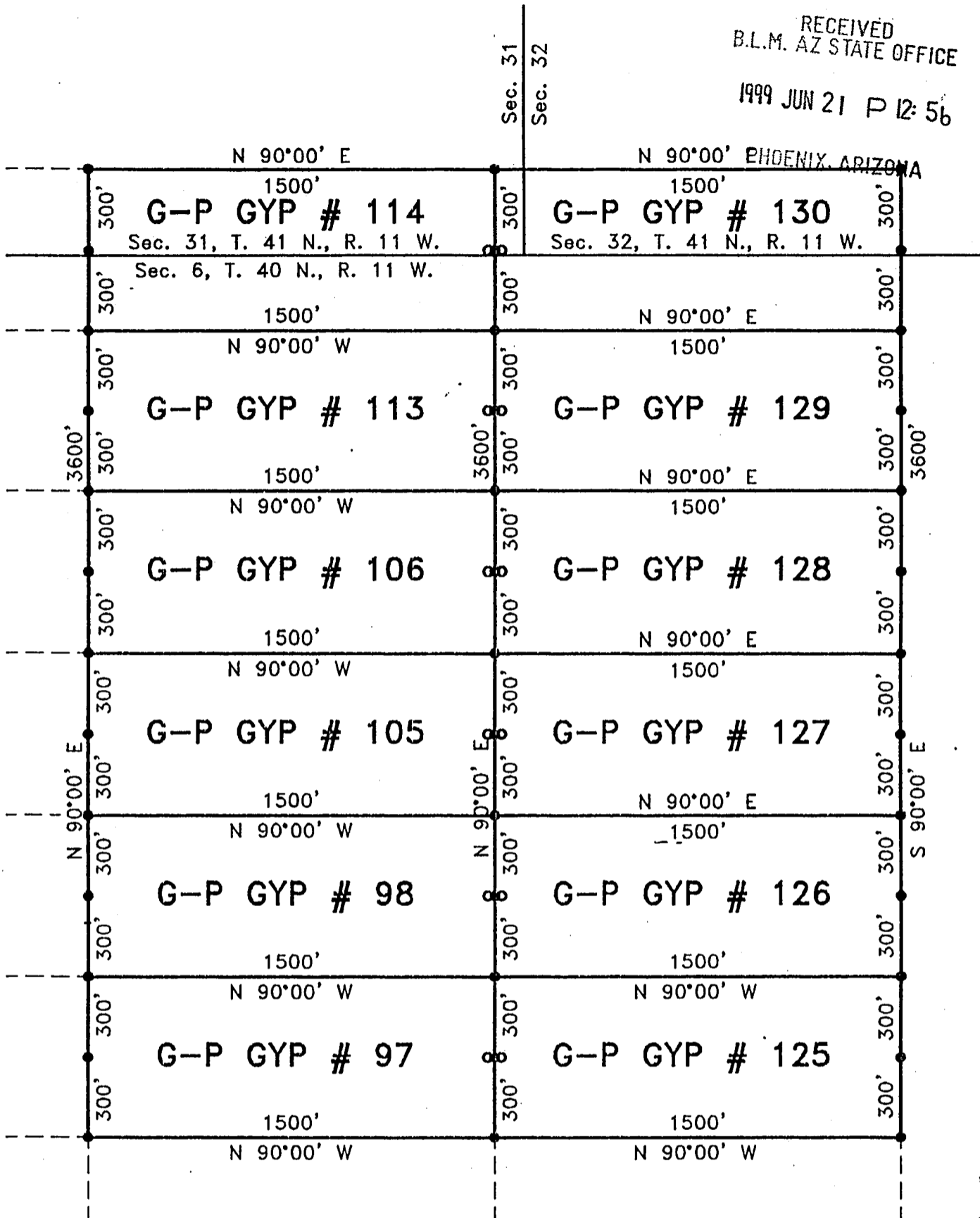
**GEORGIA-PACIFIC**  
1401 Pier D. Street  
Long Beach, CA 90802  
Tel : 562-435-7094  
Contact : Bob Shajary



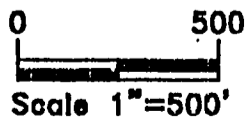
Spencer W. Hafen, Agent

1 - 0 352283

RECEIVED  
 B.L.M. AZ STATE OFFICE  
 1999 JUN 21 P 12:56



A MC 352283



**LEGEND**

- Set 5'x2"x2" wood post w/ metal tag.
- Set 5'x2"x2" wood post - Location Monument, all L.M.'s are set 25' from E.C..

Ariz-99
S. Hafen



**Lode Claims**  
 G-P GYP #'s 124-130,  
 97-98, 105-106, 113-114  
 for  
**Georgia-Pacific**  
 1401 Pier D. Street  
 Long Beach, CA 90802  
 Tel : 562-435-7094  
 Located within Sec. 6,  
 T. 40 N., R. 11 W., and Sec.'s 31  
 & 32, T. 41 N., R. 11 W., G.&S.R.M.  
 Mohave County, Arizona

CERTIFICATE OF LOCATION  
(Lode Mining Claim)

RECEIVED  
B.L.M. AZ STATE OFFICE

1999 JUN 21 P 12: 5

The undersigned, having complied with the requirements of Title 30, United States Code, Section 30, and Arizona local laws, customs and regulations of the State of Arizona, did on June 01, 1999 locate this the G-P GYP No. 114 LODE MINING CLAIM upon a valuable mineral deposit containing Gypsum and other locateable minerals in a vein, or lode, situated in the Unknown Mining District, Mohave County, State of Arizona, being located in Section 6, Township 40 North, Range 11 West and Section 31, Township 41 North, Range 11 West, Gila and Salt River Meridian.

The Location Monument, upon with a copy of this Notice is posted, is situated 25 feet in an Easterly direction, and 1475 feet in a Westerly direction along the course of the vein, 300 feet on each side of the centerline of the vein, together with all dips, spurs, angles and variations.

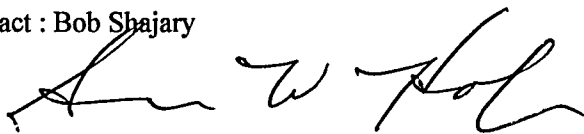
Beginning at the NE corner of this claim: Corner 1 of this Claim  
Thence South a distance of 600 feet to Corner No. 2;  
Thence West a distance of 1500 feet to Corner No. 3;  
Thence North a distance of 600 feet to Corner No. 4;  
Thence East a distance of 1500 feet to Corner No. 1.

All corners are marked with 5'x2"x2" Wooden Posts

The work of location consisted of making a map as provided in A.R.S. 27-201 through A.R.S. 27-210, inclusive.

Located by:

**GEORGIA-PACIFIC**  
1401 Pier D. Street  
Long Beach, GA 90802  
Tel : 562-435-7094  
Contact : Bob Shajary



**Spencer W. Hafen, Agent**

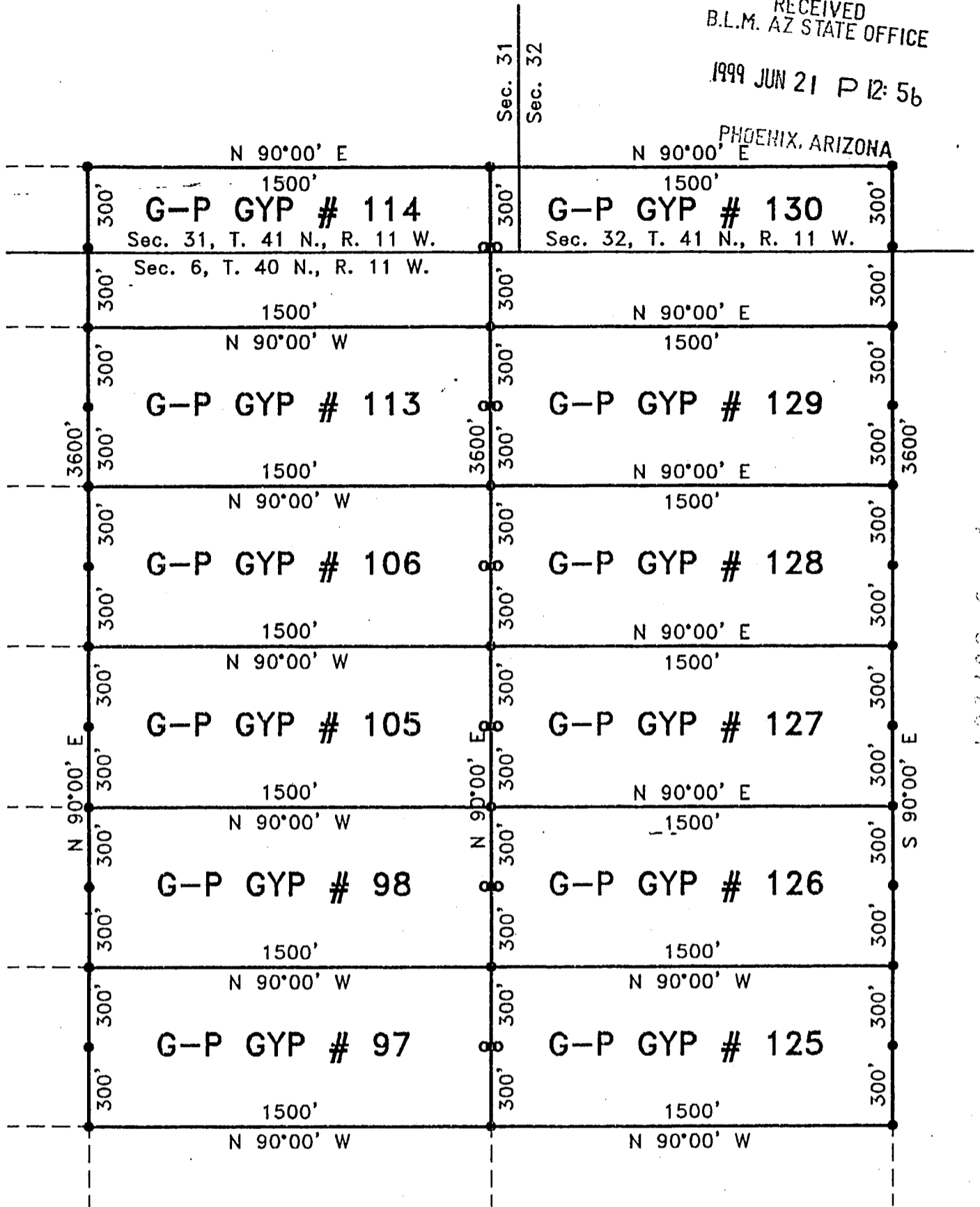
A R C 352284



RECEIVED  
B.L.M. AZ STATE OFFICE

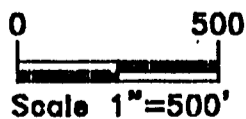
1999 JUN 21 P 12:56

PHOENIX, ARIZONA



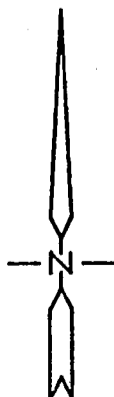
407699 04 4

407699 04 4



**LEGEND**

- Set 5'x2"x2" wood post w/ metal tag.
- Set 5'x2"x2" wood post - Location Monument, all L.M.'s are set 25' from E.C..



Ariz-99
S. Hafen

**Lode Claims**  
**G-P GYP #'s 124-130,**  
**97-98, 105-106, 113-114**

for  
**Georgia-Pacific**

1401 Pier D. Street  
Long Beach, CA 90802  
Tel : 562-435-7094

Located within Sec. 6,  
T. 40 N., R. 11 W., and Sec.'s 31  
& 32, T. 41 N., R. 11 W., G.&S.R.M.  
Mohave County, Arizona

CERTIFICATE OF LOCATION  
(Lode Mining Claim)

RECEIVED  
B.L.M. AZ STATE OFFICE

1999 JUN 21 P 12: 56

The undersigned, having complied with the requirements of Title 30, United States Code, Section 30, and the local laws, customs and regulations of the State of Arizona, did on May 31, 1999 locate this the G-P GYP No. 115 LODE MINING CLAIM upon a valuable mineral deposit containing Gypsum and other locateable minerals in a vein, or lode, situated in the Unknown Mining District, Mohave County, State of Arizona, being located in Section 6, Township 40 North, Range 11 West and Section 31, Township 41 North, Range 11 West, Gila and Salt River Meridian.

The Location Monument, upon with a copy of this Notice is posted, is situated 25 feet in an Westerly direction, and 1175 feet in a Easterly direction along the course of the vein, 300 feet on each side of the centerline of the vein, together with all dips, spurs, angles and variations.

Beginning at the NE corner of this claim: Corner 1 of this Claim

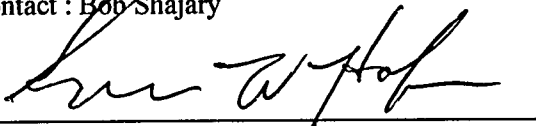
Thence South a distance of 600 feet to Corner No. 2;  
Thence West a distance of 1500 feet to Corner No. 3;  
Thence North a distance of 600 feet to Corner No. 4;  
Thence East a distance of 1500 feet to Corner No. 1.

All corners are marked with 5"x2"x2" Wooden Posts

The work of location consisted of making a map as provided in A.R.S. 27-201 through A.R.S. 27-210, inclusive.

Located by:

**GEORGIA-PACIFIC**  
1401 Pier D. Street  
Long Beach, CA 90802  
Tel : 562-435-7094  
Contact : Bob Shajary



Spencer W. Hafen, Agent

7  
HC  
352285

RECEIVED  
B.L.M. AZ STATE OFFICE

1999 JUN 21 P 12: 56

N 90°00' E

1500' X, ARIZONA

GYP # 115

Sec. 31, T. 41 N., R. 11 W.

T. 40 N., R. 11 W.

G-P

N 90°00' E

1500'

G-P GYP # 112

1200'

G-P GYP # 107

N 90°00' E

1500'

G-P GYP # 104

N 90°00' E

1500'

G-P GYP # 100

N 90°00' W

G-P GYP # 99

1500'

N 90°00' W

N 90°00' W

G-P GYP # 95

1500'

N 90°00' W

G-P GYP # 96

1500'

N 90°00' W

ARIZONA 352289

ARIZONA 352289

0 500

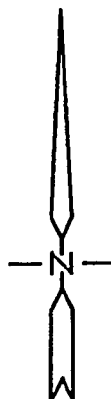
Scale 1"=500'

**LEGEND**

- Set 5'x2"x2" wood post w/ metal tag.
- Set 5'x2"x2" wood post - Location Monument, all L.M.'s are set 25' from E.C..

Ariz-99

S. Hafen



**Lode Claims**  
**G-P GYP #'s 95-96,**  
**99-100,104,107,112,115**

for  
**Georgia-Pacific**  
1401 Pier D. Street  
Long Beach, CA 90802  
Tel : 562-435-7094

Located within Sec. 1,  
T. 40 N., R. 12 W., and Sec. 6,  
T. 40 N., R. 11 W., and Sec. 31  
T. 41 N., R. 11 W., G.&S.R.M.  
Mohave County, Arizona

CERTIFICATE OF LOCATION  
(Lode Mining Claim)

RECEIVED  
B.L.M. AZ STATE OFFICE

1999 JUN 21 P 12: 56

The undersigned, having complied with the requirements of Title 30, United States Code, Section 30, and the local laws, customs and regulations of the State of Arizona, did on June 01, 1999 locate this the G-P GYP No. 118 LODE MINING CLAIM upon a valuable mineral deposit containing Gypsum and other locateable minerals in a vein, or lode, situated in the Unknown Mining District, Mohave County, State of Arizona, being located in Section 7, Township 40 North, Range 11 West Gila and Salt River Meridian.

The Location Monument, upon with a copy of this Notice is posted, is situated 25 feet in an Westerly direction, and 1475 feet in a Easterly direction along the course of the vein, 300 feet on each side of the centerline of the vein, together with all dips, spurs, angles and variations.

Beginning at the NE corner of this claim: Corner 1 of this Claim  
Thence South a distance of 600 feet to Corner No. 2;  
Thence West a distance of 1500 feet to Corner No. 3;  
Thence North a distance of 600 feet to Corner No. 4;  
Thence East a distance of 1500 feet to Corner No. 1.

All corners are marked with 5'x2"x2" Wooden Posts

The work of location consisted of making a map as provided in A.R.S. 27-201 through A.R.S. 27-210, inclusive.

Located by:

GEORGIA-PACIFIC  
1401 Pier D. Street  
Long Beach, CA 90802  
Tel : 562-435-7094  
Contact : Bob Shajary

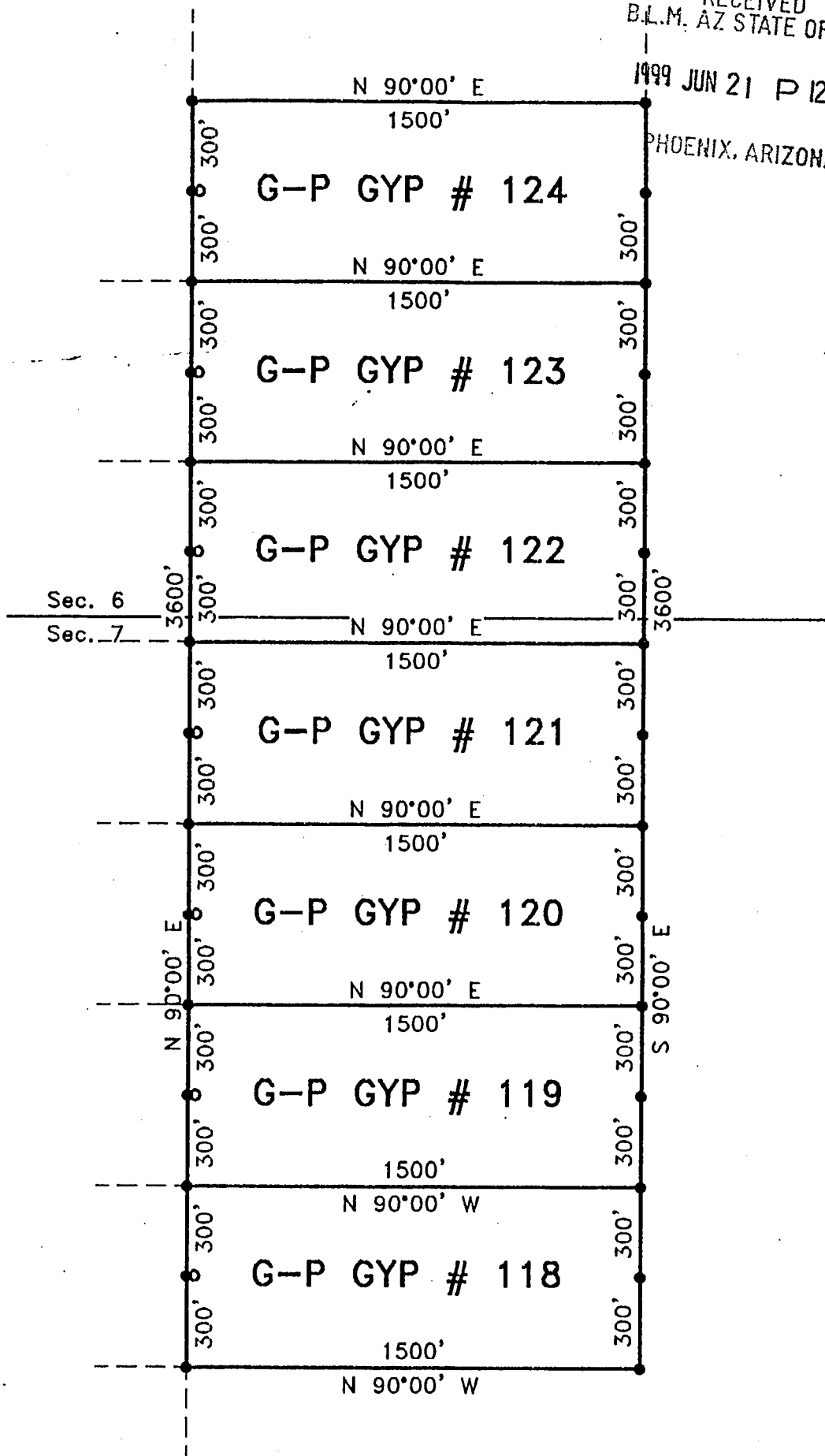
  
Spencer W. Hafn, Agent

A.P.C. 352286


RECEIVED  
B.L.M. AZ STATE OFFICE

1999 JUN 21 P 12:56

PHOENIX, ARIZONA



MOH 352206



**LEGEND**

- Set 5'x2"x2" wood post w/ metal tag.
- Set 5'x2"x2" wood post - Location Monument, all L.M.'s are set 25' from E.C..



Ariz-99
S. Hafen

**Lode Claims**  
**G-P GYP #'s 118-124**  
 for  
**Georgia-Pacific**  
 1401 Pier D. Street  
 Long Beach, CA 90802  
 Tel : 562-435-7094  
 Located within Sec.'s 6 & 7,  
 T. 40 N., R. 11 W., G.&S.R.M.  
 Mohave County, Arizona

CERTIFICATE OF LOCATION  
(Lode Mining Claim)

RECEIVED  
B.L.M. AZ STATE OFFICE

1999 JUN 21 P 12:56

The undersigned, having complied with the requirements of Title 30, United States Code, Section 30, and the local laws, customs and regulations of the State of Arizona, did on June 01, 1999 <sup>PHOENIX, ARIZONA</sup> locate this the G-P GYP No. 119 LODE MINING CLAIM upon a valuable mineral deposit containing Gypsum and other locateable minerals in a vein, or lode, situated in the Unknown Mining District, Mohave County, State of Arizona, being located in Section 7, Township 40 North, Range 11 West Gila and Salt River Meridian.

The Location Monument, upon with a copy of this Notice is posted, is situated 25 feet in an Westerly direction, and 1475 feet in a Easterly direction along the course of the vein, 300 feet on each side of the centerline of the vein, together with all dips, spurs, angles and variations.

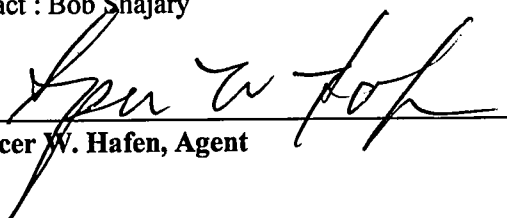
Beginning at the NE corner of this claim: Corner 1 of this Claim  
Thence South a distance of 600 feet to Corner No. 2;  
Thence West a distance of 1500 feet to Corner No. 3;  
Thence North a distance of 600 feet to Corner No. 4;  
Thence East a distance of 1500 feet to Corner No. 1.

All corners are marked with 5'x2"x2" Wooden Posts.

The work of location consisted of making a map as provided in A.R.S. 27-201 through A.R.S. 27-210, inclusive.

Located by:

**GEORGIA-PACIFIC**  
1401 Pier D. Street  
Long Beach, CA 90802  
Tel : 562-435-7094  
Contact : Bob Shajary

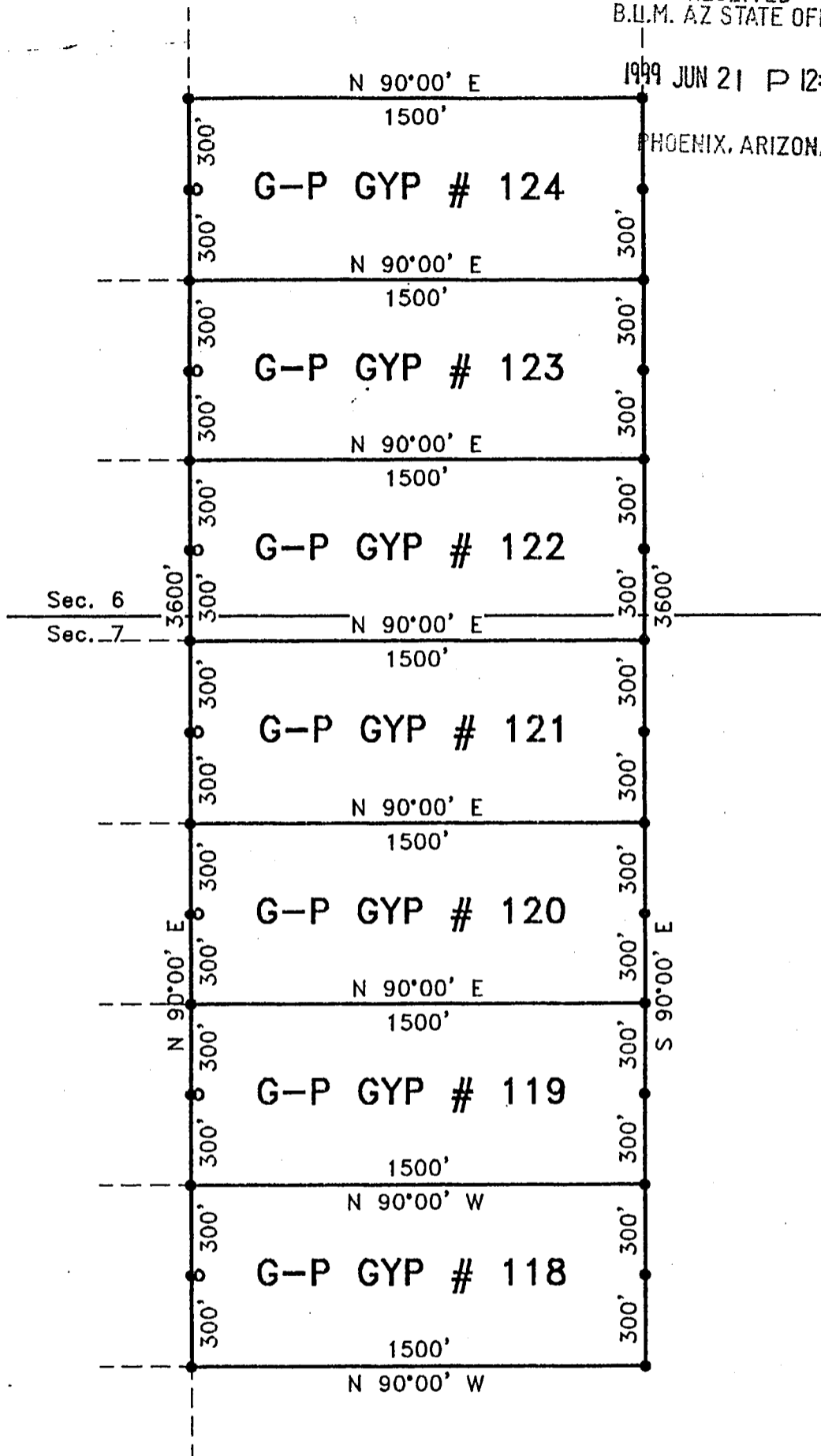
  
Spencer W. Hafen, Agent

A MC 352287

RECEIVED  
B.L.M. AZ STATE OFFICE

1999 JUN 21 P 12:56


PHOENIX, ARIZONA



Sec. 6

Sec. 7

42288



**LEGEND**

- Set 5'x2"x2" wood post w/ metal tag.
- Set 5'x2"x2" wood post - Location Monument, all L.M.'s are set 25' from E.C..

Ariz-99
S. Hafen



**Lode Claims**  
**G-P GYP #'s 118-124**

for

**Georgia-Pacific**

1401 Pier D. Street  
 Long Beach, CA 90802  
 Tel : 562-435-7094

Located within Sec.'s 6 & 7,  
 T. 40 N., R. 11 W., G.&S.R.M.  
 Mohave County, Arizona

CERTIFICATE OF LOCATION  
(Lode Mining Claim)

RECEIVED  
B.L.M. AZ STATE OFFICE

1999 JUN 21 P 12: 56

The undersigned, having complied with the requirements of Title 30, United States Code, Section 30, and the local laws, customs and regulations of the State of Arizona, did on June 01, 1999 locate PHOENIX, ARIZONA this the G-P GYP No. 120 LODE MINING CLAIM upon a valuable mineral deposit containing Gypsum and other locateable minerals in a vein, or lode, situated in the Unknown Mining District, Mohave County, State of Arizona, being located in Section 7, Township 40 North, Range 11 West Gila and Salt River Meridian.

The Location Monument, upon with a copy of this Notice is posted, is situated 25 feet in an Westerly direction, and 1475 feet in a Easterly direction along the course of the vein, 300 feet on each side of the centerline of the vein, together with all dips, spurs, angles and variations.

Beginning at the NE corner of this claim: Corner 1 of this Claim

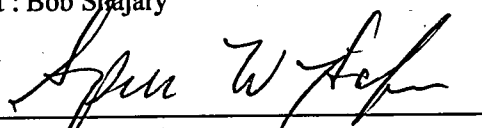
Thence South a distance of 600 feet to Corner No. 2;  
Thence West a distance of 1500 feet to Corner No. 3;  
Thence North a distance of 600 feet to Corner No. 4;  
Thence East a distance of 1500 feet to Corner No. 1.

All corners are marked with 5'x2"x2" Wooden Posts.

The work of location consisted of making a map as provided in A.R.S. 27-201 through A.R.S. 27-210, inclusive.

Located by:

**GEORGIA-PACIFIC**  
1401 Pier D. Street  
Long Beach, CA 90802  
Tel : 562-435-7094  
Contact : Bob Shajary

  
Spencer W. Hafen, Agent

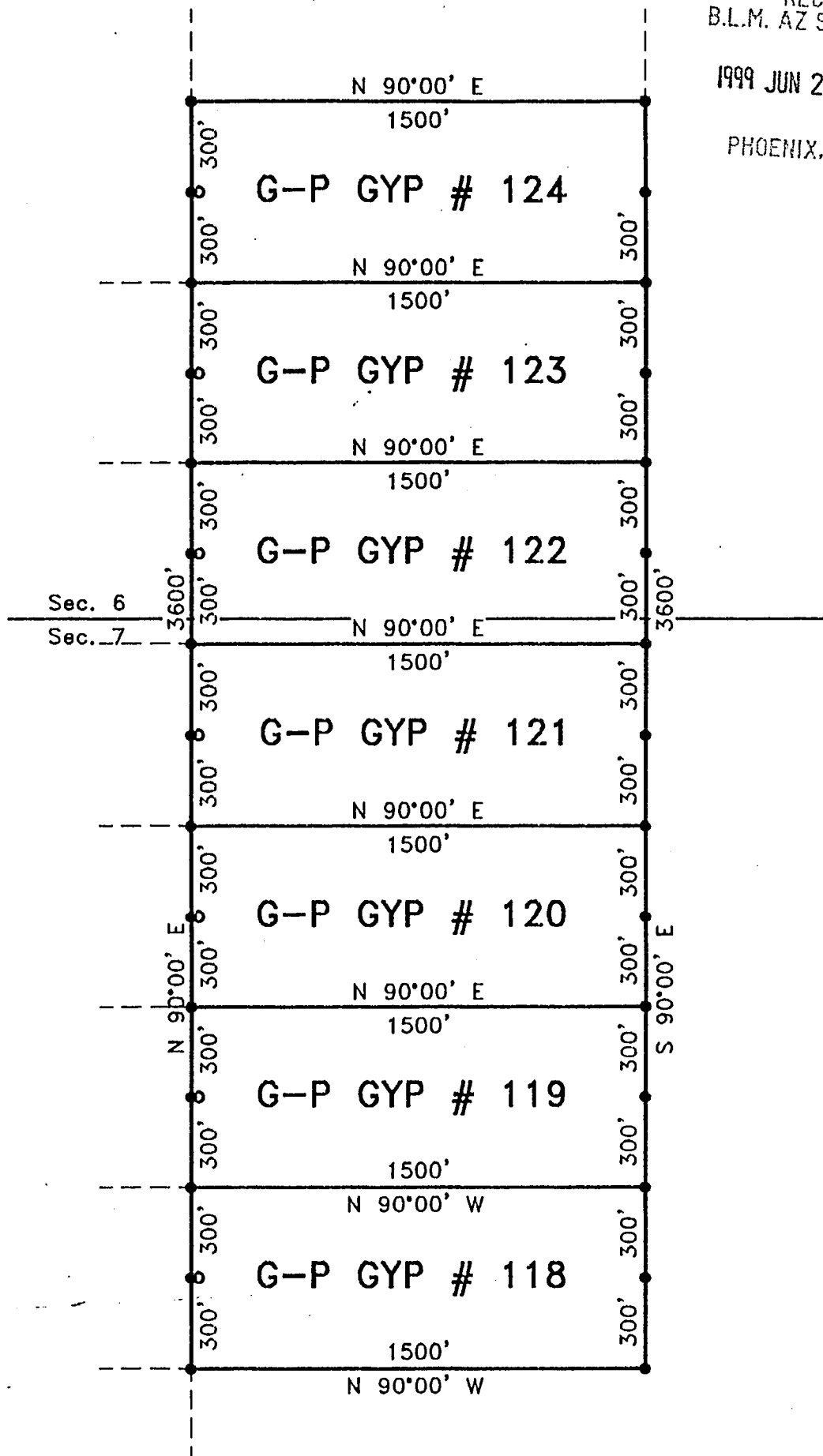
357238




RECEIVED  
B.L.M. AZ STATE OFFICE

1999 JUN 21 P 12: 56

PHOENIX, ARIZONA



0 352288



**LEGEND**

- Set 5'x2"x2" wood post w/ metal tag.
- Set 5'x2"x2" wood post - Location Monument, all L.M.'s are set 25' from E.C..

Ariz-99
S. Hafen

**Lode Claims**  
**G-P GYP #'s 118-124**  
for  
**Georgia-Pacific**  
1401 Pier D. Street  
Long Beach, CA 90802  
Tel : 562-435-7094  
Located within Sec.'s 6 & 7,  
T. 40 N., R. 11 W., G.&S.R.M.  
Mohave County, Arizona

CERTIFICATE OF LOCATION  
(Lode Mining Claim)

RECEIVED  
B.L.M. AZ STATE OFFICE

1999 JUN 21 P 12: 57

The undersigned, having complied with the requirements of Title 30, United States Code, Section 30, and the local laws, customs and regulations of the State of Arizona, did on June 01, 1999 locate this the G-P GYP No. 121 LODE MINING CLAIM upon a valuable mineral deposit containing Gypsum and other locateable minerals in a vein, or lode, situated in the Unknown Mining District, Mohave County, State of Arizona, being located in Section 7, Township 40 North, Range 11 West Gila and Salt River Meridian.

The Location Monument, upon with a copy of this Notice is posted, is situated 25 feet in an Westerly direction, and 1475 feet in a Easterly direction along the course of the vein, 300 feet on each side of the centerline of the vein, together with all dips, spurs, angles and variations.

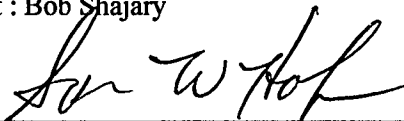
Beginning at the NE corner of this claim: Corner 1 of this Claim  
Thence South a distance of 600 feet to Corner No. 2;  
Thence West a distance of 1500 feet to Corner No. 3;  
Thence North a distance of 600 feet to Corner No. 4;  
Thence East a distance of 1500 feet to Corner No. 1.

All corners are marked with 5'x2"x2" Wooden Posts

The work of location consisted of making a map as provided in A.R.S. 27-201 through A.R.S. 27-210, inclusive.

Located by:

**GEORGIA-PACIFIC**  
1401 Pier D. Street  
Long Beach, CA 90802  
Tel : 562-435-7094  
Contact : Bob Shajary

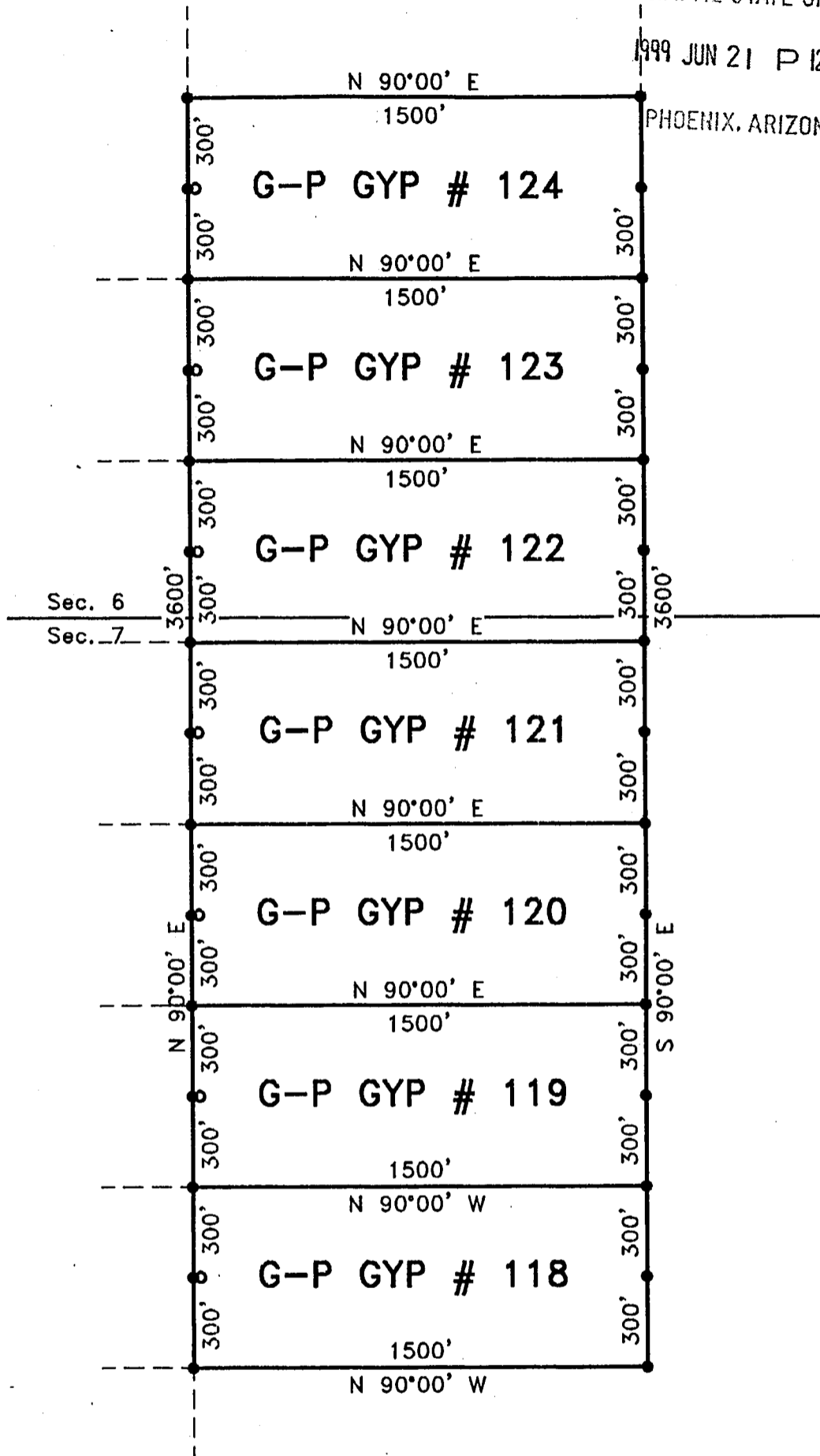


Spencer W. Hafen, Agent

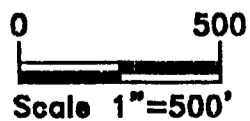
A MC 35229N

RECEIVED  
 B.L.M. AZ STATE OFFICE  
 1999 JUN 21 P 12: 57

PHOENIX, ARIZONA



15269



**LEGEND**

- Set 5'x2"x2" wood post w/ metal tag.
- Set 5'x2"x2" wood post - Location Monument, all L.M.'s are set 25' from E.C..

Ariz-99
S. Hafen

**Lode Claims**  
**G-P GYP #'s 118-124**  
 for  
**Georgia-Pacific**  
 1401 Pier D. Street  
 Long Beach, CA 90802  
 Tel : 562-435-7094  
 Located within Sec.'s 6 & 7,  
 T. 40 N., R. 11 W., G.&S.R.M.  
 Mohave County, Arizona

CERTIFICATE OF LOCATION  
(Lode Mining Claim)

RECEIVED  
B.L.M. AZ STATE OFFICE

1999 JUN 21 P 12: 57

The undersigned, having complied with the requirements of Title 30, United States Code, Section 30, and the local laws, customs and regulations of the State of Arizona, did on June 01, 1999 locate this the G-P GYP No. 122 LODE MINING CLAIM upon a valuable mineral deposit containing Gypsum and other locateable minerals in a vein, or lode, situated in the Unknown Mining District, Mohave County, State of Arizona, being located in Section's 6 & 7, Township 40 North, Range 11 West Gila and Salt River Meridian.

The Location Monument, upon with a copy of this Notice is posted, is situated 25 feet in an Westerly direction, and 1475 feet in a Easterly direction along the course of the vein, 300 feet on each side of the centerline of the vein, together with all dips, spurs, angles and variations.


Beginning at the NE corner of this claim: Corner 1 of this Claim  
Thence South a distance of 600 feet to Corner No. 2;  
Thence West a distance of 1500 feet to Corner No. 3;  
Thence North a distance of 600 feet to Corner No. 4;  
Thence East a distance of 1500 feet to Corner No. 1.

All corners are marked with 5'x2"x2" Wooden Posts.

The work of location consisted of making a map as provided in A.R.S. 27-201 through A.R.S. 27-210, inclusive.

Located by:

**GEORGIA-PACIFIC**  
1401 Pier D. Street  
Long Beach, CA 90802  
Tel : 562-435-7094  
Contact : Bob Shajary




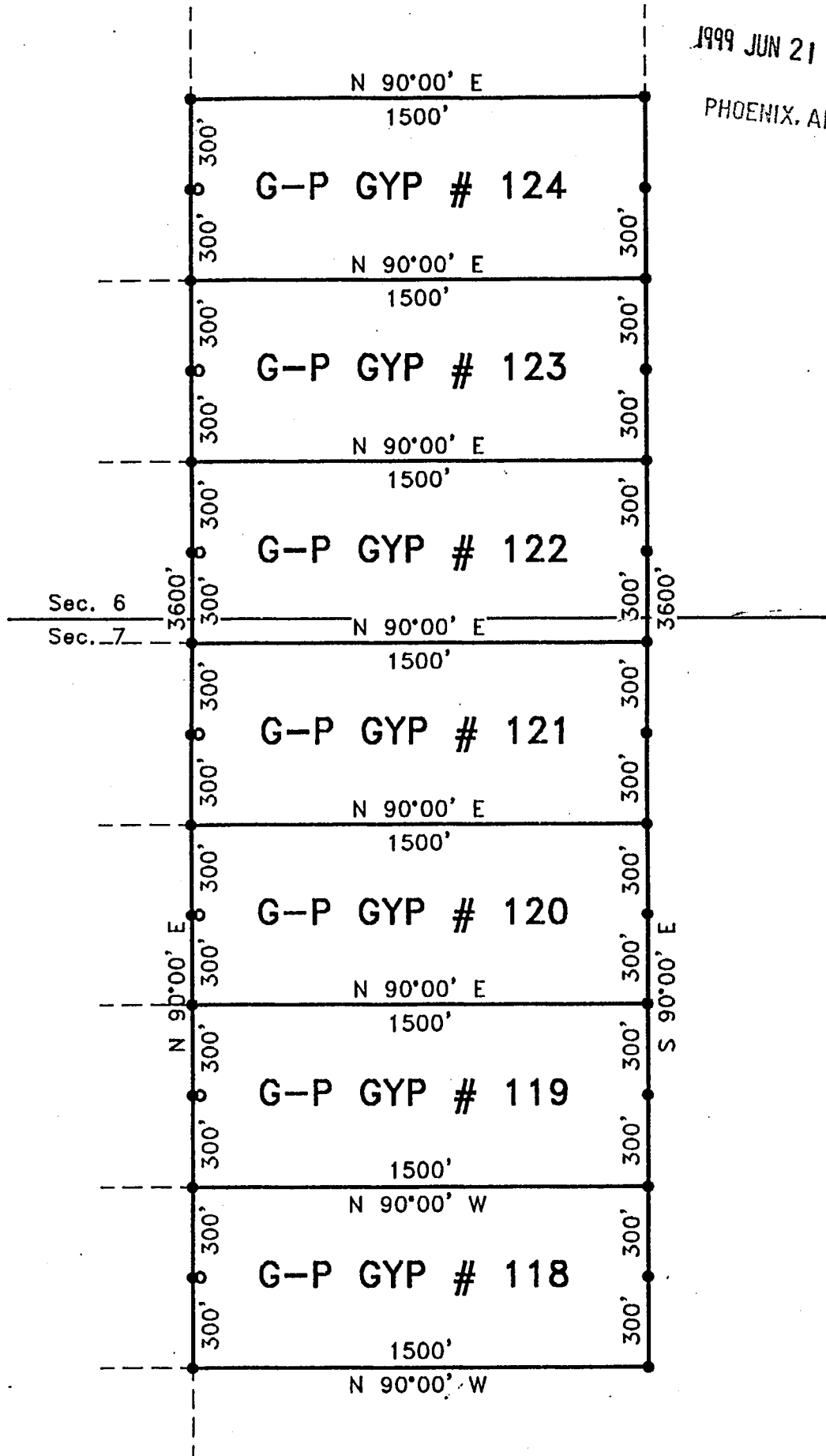
**Spencer W. Hafen, Agent**

4 40 352291

RECEIVED  
B.L.M. AZ STATE OFFICE

1999 JUN 21 P 12:57


PHOENIX, ARIZONA



**LEGEND**

- Set 5'x2"x2" wood post w/ metal tag.
- Set 5'x2"x2" wood post - Location Monument, all L.M.'s are set 25' from E.C..

Ariz-99  
S. Hafen



**Lode Claims**  
**G-P GYP #'s 118-124**

for

**Georgia-Pacific**

1401 Pier D. Street  
Long Beach, CA 90802  
Tel : 562-435-7094

Located within Sec.'s 6 & 7,  
T. 40 N., R. 11 W., G.&S.R.M.  
Mohave County, Arizona

CERTIFICATE OF LOCATION  
(Lode Mining Claim)

RECEIVED  
B.L.M. AZ STATE OFFICE

1999 JUN 21 P 12:57

The undersigned, having complied with the requirements of Title 30, United States Code, Section 30, and the local laws, customs and regulations of the State of Arizona, did on June 01, 1999 <sup>PHOENIX, ARIZONA</sup> locate this the G-P GYP No. 123 LODE MINING CLAIM upon a valuable mineral deposit containing Gypsum and other locateable minerals in a vein, or lode, situated in the Unknown Mining District, Mohave County, State of Arizona, being located in Section 6, Township 40 North, Range 11 West Gila and Salt River Meridian.

The Location Monument, upon with a copy of this Notice is posted, is situated 25 feet in an Westerly direction, and 1475 feet in a Easterly direction along the course of the vein, 300 feet on each side of the centerline of the vein, together with all dips, spurs, angles and variations.

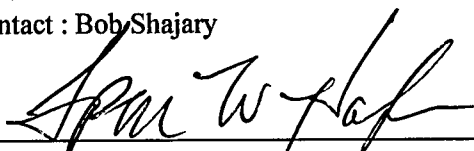
Beginning at the NE corner of this claim: Corner 1 of this Claim  
Thence South a distance of 600 feet to Corner No. 2;  
Thence West a distance of 1500 feet to Corner No. 3;  
Thence North a distance of 600 feet to Corner No. 4;  
Thence East a distance of 1500 feet to Corner No. 1.

All corners are marked with 5'x2"x2" Wooden Posts.

The work of location consisted of making a map as provided in A.R.S. 27-201 through A.R.S. 27-210, inclusive.

Located by:

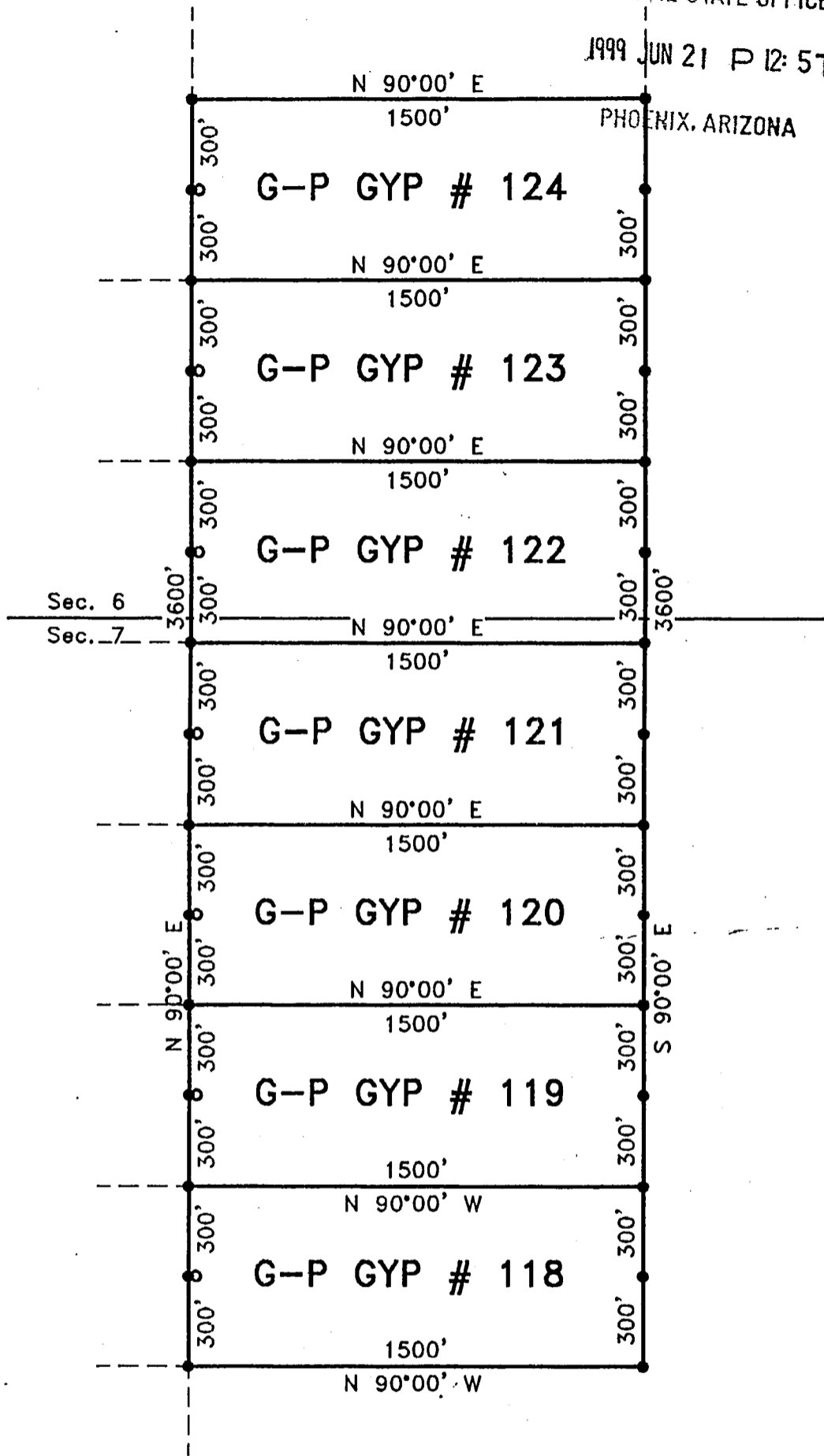
GEORGIA-PACIFIC  
1401 Pier D. Street  
Long Beach, CA 90802  
Tel : 562-435-7094  
Contact : Bob Shajary

  
\_\_\_\_\_  
Spencer W. Hafen, Agent

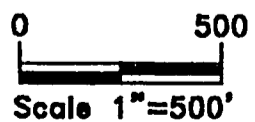
A  
HC  
352297

RECEIVED  
 B.L.M. AZ STATE OFFICE  
 1999 JUN 21 P 12:57

PHOENIX, ARIZONA



M 80 252292



**LEGEND**

- Set 5'x2"x2" wood post w/ metal tag.
- Set 5'x2"x2" wood post - Location Monument, all L.M.'s are set 25' from E.C..



Ariz-99
S. Hafen

**Lode Claims**  
**G-P GYP #'s 118-124**  
 for  
**Georgia-Pacific**  
 1401 Pier D. Street  
 Long Beach, CA 90802  
 Tel : 562-435-7094  
 Located within Sec.'s 6 & 7,  
 T. 40 N., R. 11 W., G.&S.R.M.  
 Mohave County, Arizona

CERTIFICATE OF LOCATION  
(Lode Mining Claim)

RECEIVED  
B.L.M. AZ STATE OFFICE  
1999 JUN 21 P 12:57

The undersigned, having complied with the requirements of Title 30, United States Code, Section 30, and the local laws, customs and regulations of the State of Arizona, did on June 01, 1999 locate this the G-P GYP No. 124 LODE MINING CLAIM upon a valuable mineral deposit containing Gypsum and other locateable minerals in a vein, or lode, situated in the Unknown Mining District, Mohave County, State of Arizona, being located in Section 6, Township 40 North, Range 11 West Gila and Salt River Meridian.

The Location Monument, upon with a copy of this Notice is posted, is situated 25 feet in an Westerly direction, and 1475 feet in a Easterly direction along the course of the vein, 300 feet on each side of the centerline of the vein, together with all dips, spurs, angles and variations.


Beginning at the NE corner of this claim: Corner 1 of this Claim  
Thence South a distance of 600 feet to Corner No. 2;  
Thence West a distance of 1500 feet to Corner No. 3;  
Thence North a distance of 600 feet to Corner No. 4;  
Thence East a distance of 1500 feet to Corner No. 1.

All corners are marked with 5'x2"x2" Wooden Posts.

The work of location consisted of making a map as provided in A.R.S. 27-201 through A.R.S. 27-210, inclusive.

Located by:

GEORGIA-PACIFIC  
1401 Pier D. Street  
Long Beach, CA 90802  
Tel : 562-435-7094  
Contact : Bob Shajary

  
\_\_\_\_\_  
Spencer W. Hafen, Agent

A MC 352293

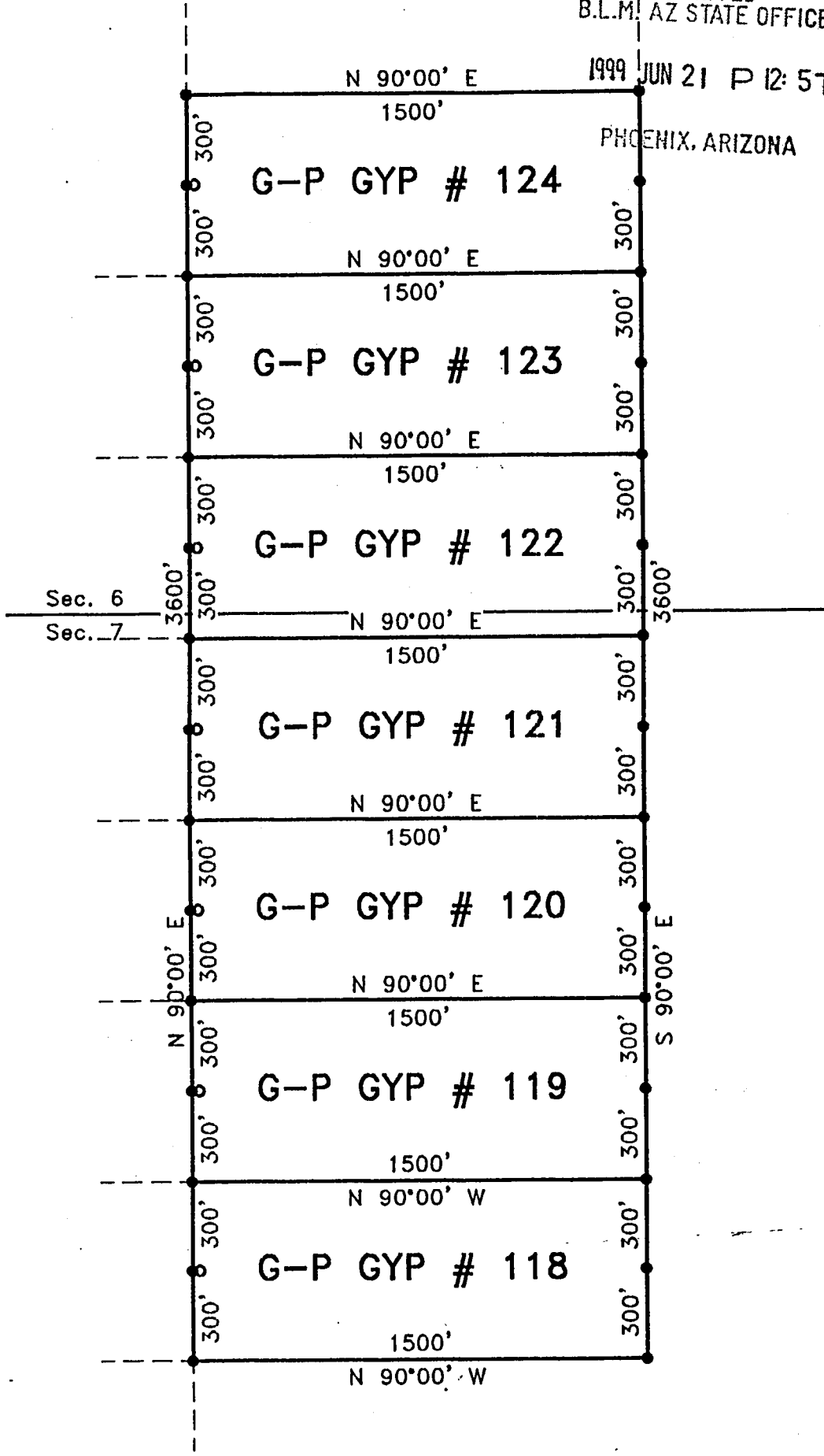


RECEIVED  
B.L.M. AZ STATE OFFICE

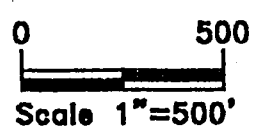
1999 JUN 21 P 12:57

PHOENIX, ARIZONA

7  
40 N 352293



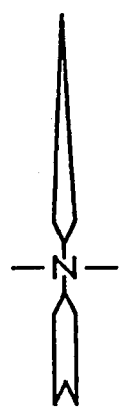
Sec. 6  
Sec. 7



**LEGEND**

- Set 5'x2"x2" wood post w/ metal tag.
- Set 5'x2"x2" wood post - Location Monument, all L.M.'s are set 25' from E.C..

Ariz-99
S. Hafen



**Lode Claims**  
**G-P GYP #'s 118-124**  
 for  
**Georgia-Pacific**  
 1401 Pier D. Street  
 Long Beach, CA 90802  
 Tel : 562-435-7094  
 Located within Sec.'s 6 & 7,  
 T. 40 N., R. 11 W., G.&S.R.M.  
 Mohave County, Arizona

7  
40 N 352293

**CERTIFICATE OF LOCATION**  
**(Lode Mining Claim)**

RECEIVED  
B.L.M. AZ STATE OFFICE  
1999 JUN 21 P 12: 57

The undersigned, having complied with the requirements of Title 30, United States Code, Section 30, and the local laws, customs and regulations of the State of Arizona, did on June 01, 1999 locate this the G-P GYP No. 125 LODE MINING CLAIM upon a valuable mineral deposit containing Gypsum and other locateable minerals in a vein, or lode, situated in the Unknown Mining District, Mohave County, State of Arizona, being located in Section 6, Township 40 North, Range 11 West Gila and Salt River Meridian.

The Location Monument, upon with a copy of this Notice is posted, is situated 25 feet in an Westerly direction, and 1475 feet in a Easterly direction along the course of the vein, 300 feet on each side of the centerline of the vein, together with all dips, spurs, angles and variations.


Beginning at the NE corner of this claim: Corner 1 of this Claim  
Thence South a distance of 600 feet to Corner No. 2;  
Thence West a distance of 1500 feet to Corner No. 3;  
Thence North a distance of 600 feet to Corner No. 4;  
Thence East a distance of 1500 feet to Corner No. 1.

All corners are marked with 5'x2"x2" Wooden Posts

The work of location consisted of making a map as provided in A.R.S. 27-201 through A.R.S. 27-210, inclusive.

Located by:

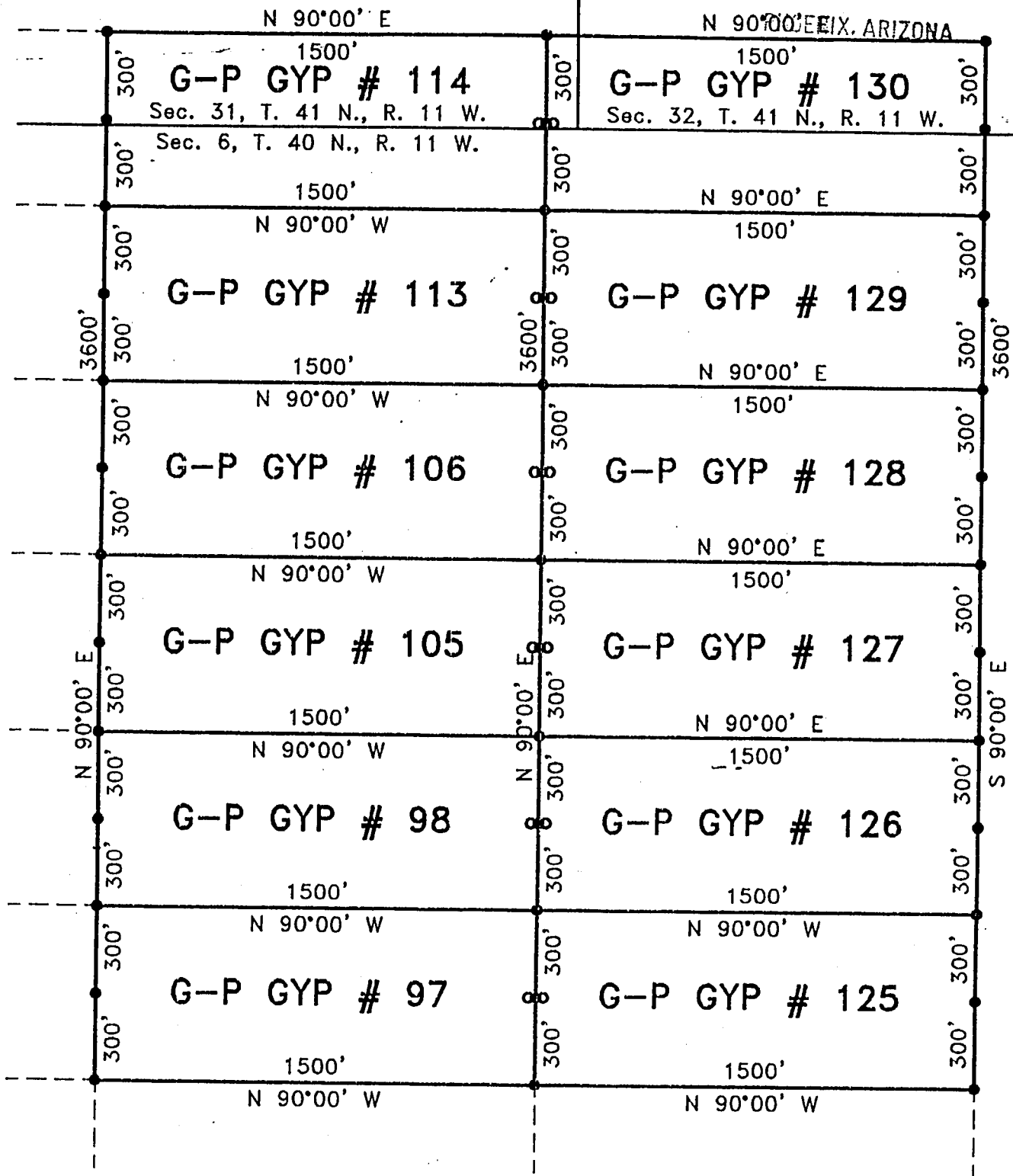
**GEORGIA-PACIFIC**  
1401 Pier D. Street  
Long Beach, CA 90802  
Tel : 562-435-7094  
Contact : Bob Shajary

  
Spencer W. Hafen, Agent

74  
MC  
352294

RECEIVED  
B.L.M. AZ STATE OFFICE


1999 JUN 21 P 12:58



MO 552294  
107299 014

**LEGEND**

- Set 5'x2"x2" wood post w/ metal tag.
- Set 5'x2"x2" wood post - Location Monument, all L.M.'s are set 25' from E.C..



Ariz-99  
S. Hafen

**Lode Claims**  
G-P GYP #'s 124-130,  
97-98, 105-106, 113-114  
for  
**Georgia-Pacific**  
1401 Pier D. Street  
Long Beach, CA 90802  
Tel : 562-435-7094  
Located within Sec. 6,  
T. 40 N., R. 11 W., and Sec.'s 31  
& 32, T. 41 N., R. 11 W., G.&S.R.M.  
Mohave County, Arizona

CERTIFICATE OF LOCATION  
(Lode Mining Claim)

RECEIVED  
B.L.M. AZ STATE OFFICE

1999 JUN 21 P 12: 58

The undersigned, having complied with the requirements of Title 30, United States Code, Section 30, and the local laws, customs and regulations of the State of Arizona, did on June 01 1999 ~~1999~~ ~~ARIZONA~~ this the G-P GYP No. 126 LODE MINING CLAIM upon a valuable mineral deposit containing Gypsum and other locateable minerals in a vein, or lode, situated in the Unknown Mining District, Mohave County, State of Arizona, being located in Section 6, Township 40 North, Range 11 West Gila and Salt River Meridian.

The Location Monument, upon with a copy of this Notice is posted, is situated 25 feet in an Westerly direction, and 1475 feet in a Easterly direction along the course of the vein, 300 feet on each side of the centerline of the vein, together with all dips, spurs, angles and variations.


Beginning at the NE corner of this claim: Corner 1 of this Claim  
Thence South a distance of 600 feet to Corner No. 2;  
Thence West a distance of 1500 feet to Corner No. 3;  
Thence North a distance of 600 feet to Corner No. 4;  
Thence East a distance of 1500 feet to Corner No. 1.

All corners are marked with 5'x2"x2" Wooden Posts

The work of location consisted of making a map as provided in A.R.S. 27-201 through A.R.S. 27-210, inclusive.

Located by:

**GEORGIA-PACIFIC**  
1401 Pier D. Street  
Long Beach, CA 90802  
Tel : 562-435-7094  
Contact : Bob Shajary

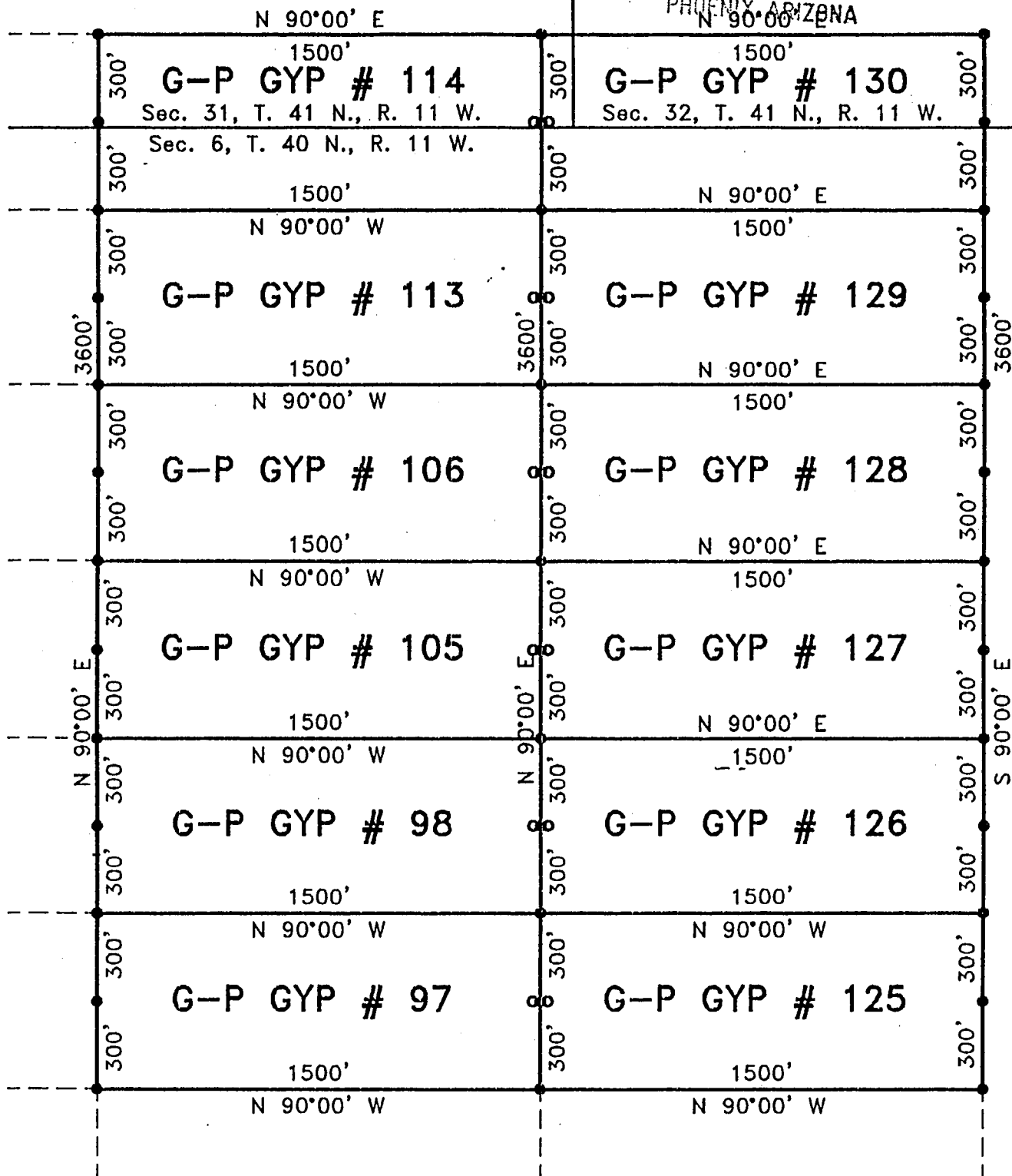
  
Spencer W. Hafen, Agent

A MC 352295

RECEIVED  
B.L.M. AZ STATE OFFICE

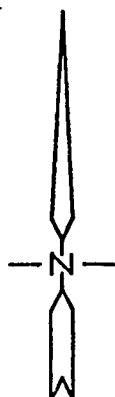

1999 JUN 21 P 12:58

PHOENIX, ARIZONA



**LEGEND**

- Set 5'x2"x2" wood post w/ metal tag.
- Set 5'x2"x2" wood post - Location Monument, all L.M.'s are set 25' from E.C..



Ariz-99
S. Hafen

**Lode Claims**  
**G-P GYP #'s 124-130,**  
**97-98, 105-106, 113-114**

for  
**Georgia-Pacific**  
 1401 Pier D. Street  
 Long Beach, CA 90802  
 Tel : 562-435-7094

Located within Sec. 6,  
 T. 40 N., R. 11 W., and Sec.'s 31  
 & 32, T. 41 N., R. 11 W., G.&S.R.M.  
 Mohave County, Arizona

2290 014 24

CERTIFICATE OF LOCATION  
(Lode Mining Claim)

RECEIVED  
B.L.M. AZ STATE OFFICE

1999 JUN 21 P 12: 58

The undersigned, having complied with the requirements of Title 30, United States Code, Section 30, and the local laws, customs and regulations of the State of Arizona, did on June 01, 1999 <sup>PHOENIX, ARIZONA</sup> locate this the G-P GYP No. 127 LODE MINING CLAIM upon a valuable mineral deposit containing Gypsum and other locateable minerals in a vein, or lode, situated in the Unknown Mining District, Mohave County, State of Arizona, being located in Section 6, Township 40 North, Range 11 West Gila and Salt River Meridian.

The Location Monument, upon with a copy of this Notice is posted, is situated 25 feet in an Westerly direction, and 1475 feet in a Easterly direction along the course of the vein, 300 feet on each side of the centerline of the vein, together with all dips, spurs, angles and variations.


Beginning at the NE corner of this claim: Corner 1 of this Claim  
Thence South a distance of 600 feet to Corner No. 2;  
Thence West a distance of 1500 feet to Corner No. 3;  
Thence North a distance of 600 feet to Corner No. 4;  
Thence East a distance of 1500 feet to Corner No. 1.

All corners are marked with 5'x2"x2" Wooden Posts

The work of location consisted of making a map as provided in A.R.S. 27-201 through A.R.S. 27-210, inclusive.

Located by:

**GEORGIA-PACIFIC**  
1401 Pier D. Street  
Long Beach, CA 90802  
Tel : 562-435-7094  
Contact : Bob Shajary

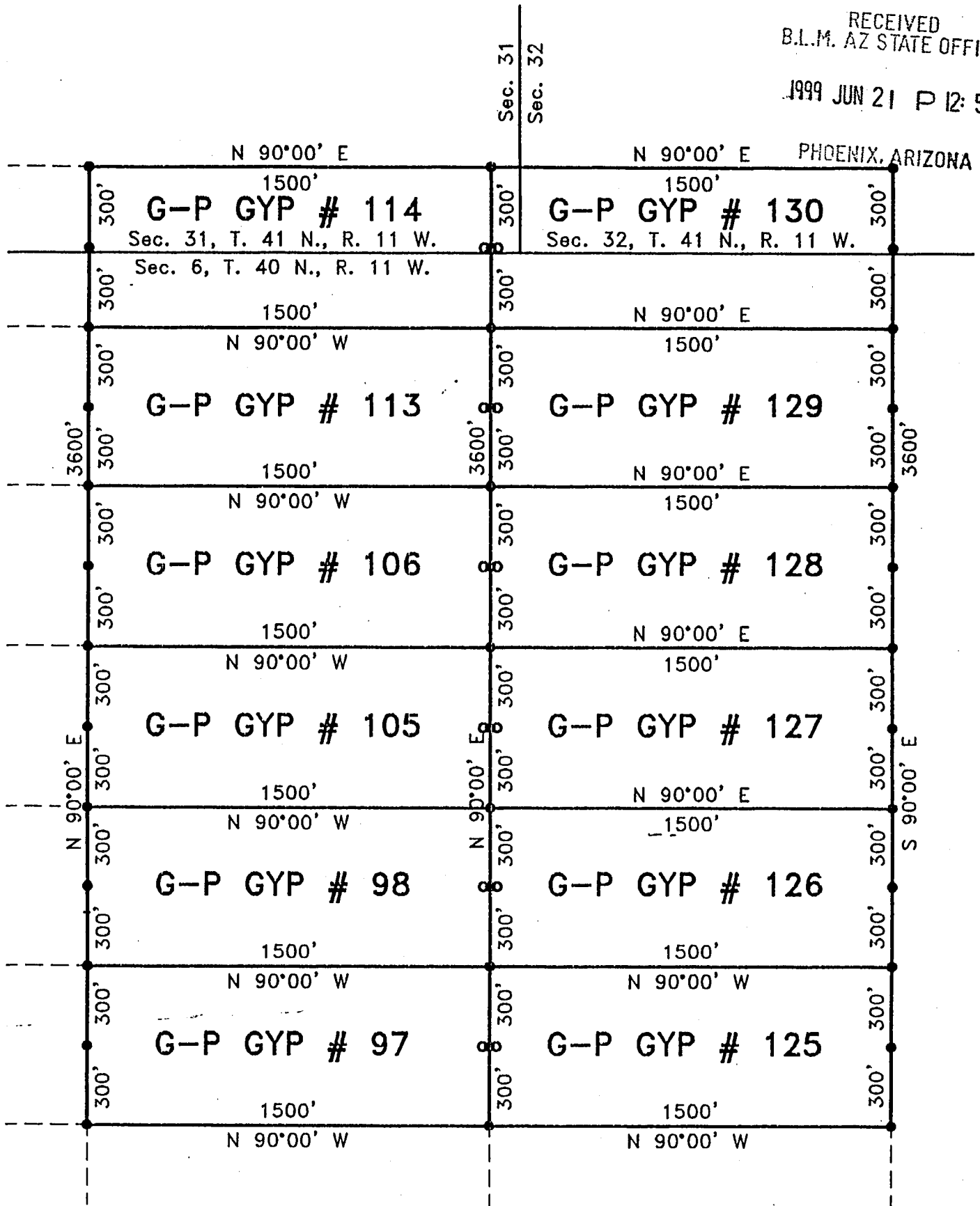
  
\_\_\_\_\_  
Spencer W. Hafen, Agent

PHOENIX, ARIZONA  
352299

RECEIVED  
B.L.M. AZ STATE OFFICE


1999 JUN 21 P 12: 58

PHOENIX, ARIZONA



**LEGEND**

- Set 5'x2"x2" wood post w/ metal tag.
- Set 5'x2"x2" wood post - Location Monument, all L.M.'s are set 25' from E.C..



Ariz-99
S. Hafen

**Lode Claims**  
**G-P GYP #'s 124-130,**  
**97-98, 105-106, 113-114**

for  
**Georgia-Pacific**  
 1401 Pier D. Street  
 Long Beach, CA 90802  
 Tel : 562-435-7094

Located within Sec. 6,  
 T. 40 N., R. 11 W., and Sec.'s 31  
 & 32, T. 41 N., R. 11 W., G.&S.R.M.  
 Mohave County, Arizona

060759000

CERTIFICATE OF LOCATION  
(Lode Mining Claim)

RECEIVED  
8:11 M. AZ STATE OFFICE  
1999 JUN 21 P 12: 58

The undersigned, having complied with the requirements of Title 30, United States Code, Section 30, and the local laws, customs and regulations of the State of Arizona, did on June 01, 1999 locate this the G-P GYP No. 128 LODE MINING CLAIM upon a valuable mineral deposit containing Gypsum and other locateable minerals in a vein, or lode, situated in the Unknown Mining District, Mohave County, State of Arizona, being located in Section 6, Township 40 North, Range 11 West Gila and Salt River Meridian.

The Location Monument, upon with a copy of this Notice is posted, is situated 25 feet in an Westerly direction, and 1475 feet in a Easterly direction along the course of the vein, 300 feet on each side of the centerline of the vein, together with all dips, spurs, angles and variations.


Beginning at the NE corner of this claim: Corner 1 of this Claim  
Thence South a distance of 600 feet to Corner No. 2;  
Thence West a distance of 1500 feet to Corner No. 3;  
Thence North a distance of 600 feet to Corner No. 4;  
Thence East a distance of 1500 feet to Corner No. 1.

All corners are marked with 5'x2"x2" Wooden Posts

The work of location consisted of making a map as provided in A.R.S. 27-201 through A.R.S. 27-210, inclusive.

Located by:

**GEORGIA-PACIFIC**  
1401 Pier D. Street  
Long Beach, CA 90802  
Tel : 562-435-7094  
Contact : Bob Shajary

  
Spencer W. Hafen, Agent

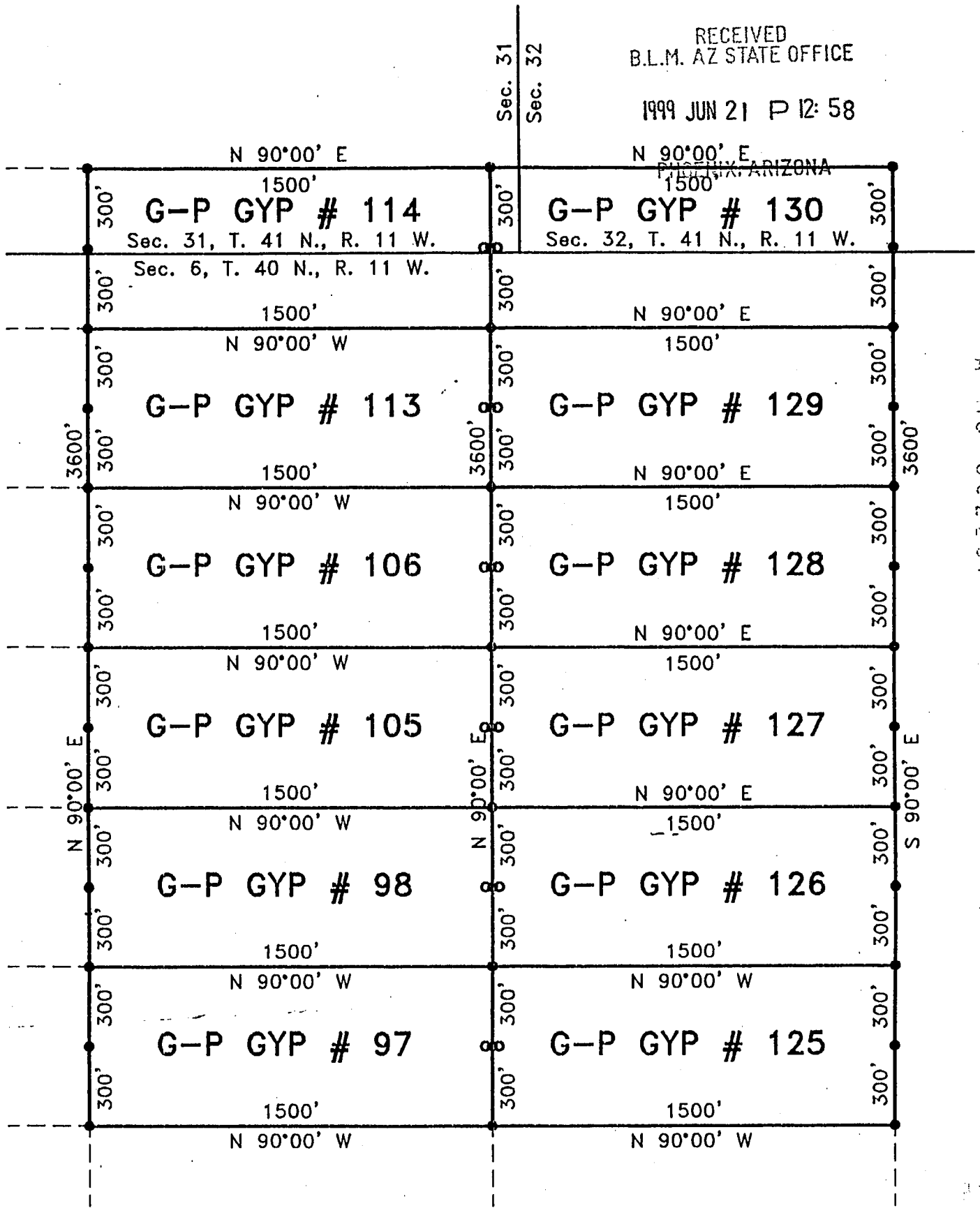
F I C 357707



RECEIVED  
B.L.M. AZ STATE OFFICE


1999 JUN 21 P 12:58

PHOENIX, ARIZONA



A MC 352297

A MC 352297



**LEGEND**

- Set 5'x2"x2" wood post w/ metal tag.
- Set 5'x2"x2" wood post - Location Monument, all L.M.'s are set 25' from E.C..

Ariz-99
S. Hafen



**Lode Claims**  
**G-P GYP #'s 124-130,**  
**97-98, 105-106, 113-114**  
 for  
**Georgia-Pacific**  
 1401 Pier D. Street  
 Long Beach, CA 90802  
 Tel : 562-435-7094  
 Located within Sec. 6,  
 T. 40 N., R. 11 W., and Sec.'s 31  
 & 32, T. 41 N., R. 11 W., G.&S.R.M.  
 Mohave County, Arizona

RECEIVED  
B.L.M. AZ STATE OFFICE

**CERTIFICATE OF LOCATION**  
(Lode Mining Claim)

1999 JUN 21 P 12: 58

The undersigned, having complied with the requirements of Title 30, United States Code, Section 30, and the local laws, customs and regulations of the State of Arizona, did on June 01, 1999 locate this the G-P GYP No. 129 LODE MINING CLAIM upon a valuable mineral deposit containing Gypsum and other locateable minerals in a vein, or lode, situated in the Unknown Mining District, Mohave County, State of Arizona, being located in Section 6, Township 40 North, Range 11 West Gila and Salt River Meridian.

The Location Monument, upon with a copy of this Notice is posted, is situated 25 feet in an Westerly direction, and 1475 feet in a Easterly direction along the course of the vein, 300 feet on each side of the centerline of the vein, together with all dips, spurs, angles and variations.


Beginning at the NE corner of this claim: Corner 1 of this Claim  
Thence South a distance of 600 feet to Corner No. 2;  
Thence West a distance of 1500 feet to Corner No. 3;  
Thence North a distance of 600 feet to Corner No. 4;  
Thence East a distance of 1500 feet to Corner No. 1.

All corners are marked with 5'x2"x2" Wooden Posts

The work of location consisted of making a map as provided in A.R.S. 27-201 through A.R.S. 27-210, inclusive.

Located by:

**GEORGIA-PACIFIC**  
1401 Pier D. Street  
Long Beach, CA 90802  
Tel : 562-435-7094  
Contact : Bob Shajary



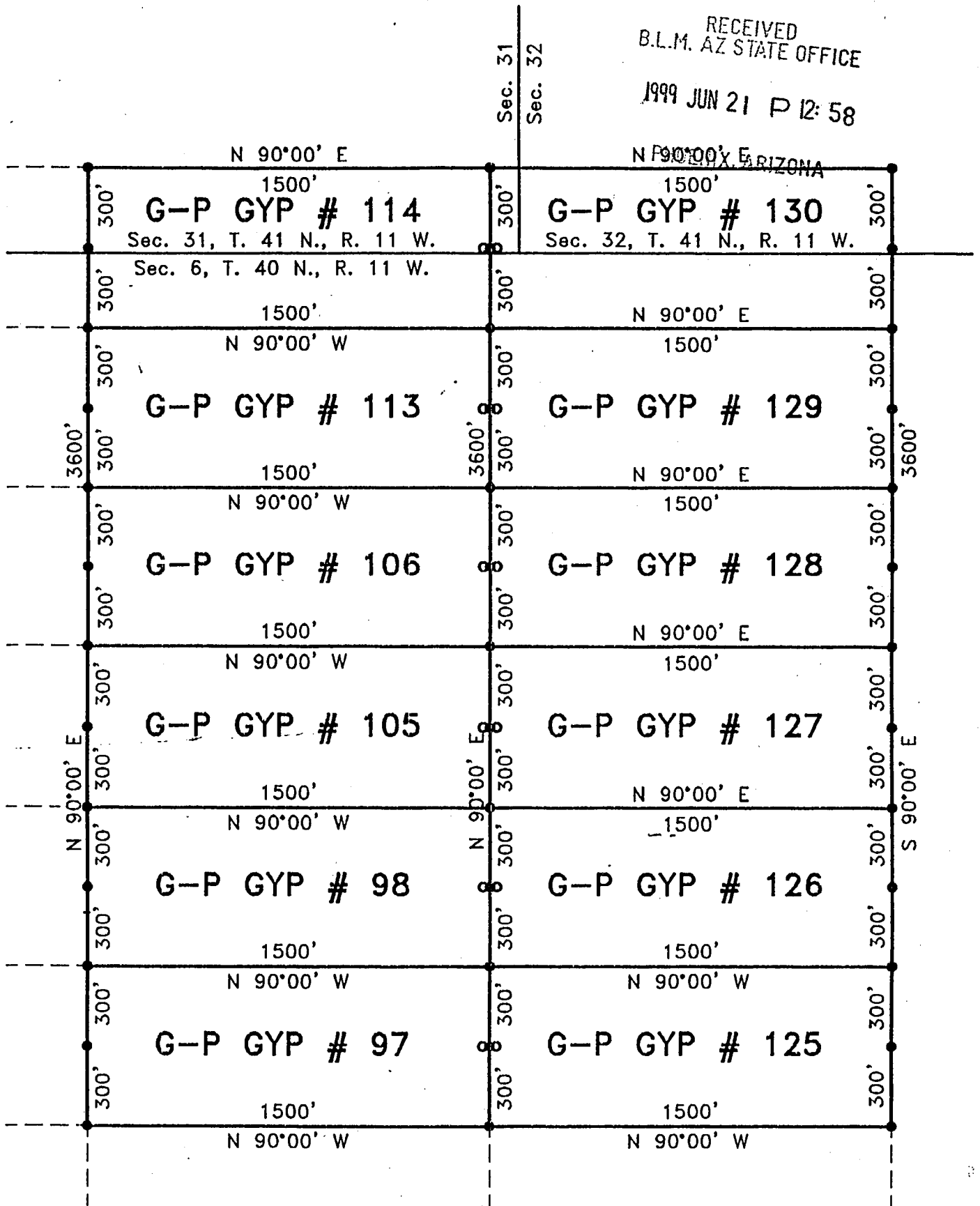
**Spencer W. Hafen, Agent**

A HC 352298

RECEIVED  
B.L.M. AZ STATE OFFICE

1999 JUN 21 P 12:58

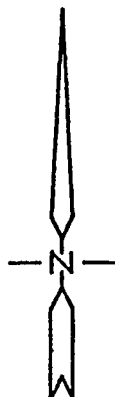
N 90°00' E ARIZONA



062298 00 00

**LEGEND**

- Set 5'x2"x2" wood post w/ metal tag.
- Set 5'x2"x2" wood post - Location Monument, all L.M.'s are set 25' from E.C..



Ariz-99
S. Hafen

**Lode Claims**  
**G-P GYP #'s 124-130,**  
**97-98, 105-106, 113-114**  
 for  
**Georgia-Pacific**  
 1401 Pier D. Street  
 Long Beach, CA 90802  
 Tel : 562-435-7094  
 Located within Sec. 6,  
 T. 40 N., R. 11 W., and Sec.'s 31  
 & 32, T. 41 N., R. 11 W., G.&S.R.M.  
 Mohave County, Arizona

CERTIFICATE OF LOCATION  
(Lode Mining Claim)

RECEIVED  
L.M. AZ STATE OFFICE  
1999 JUN 21 P 12: 58

The undersigned, having complied with the requirements of Title 30, United States Code, Section 30, and the local laws, customs and regulations of the State of Arizona, did on June 19, 1999 locate this the G-P GYP No. 130 LODE MINING CLAIM upon a valuable mineral deposit containing Gypsum and other locateable minerals in a vein, or lode, situated in the Unknown Mining District, Mohave County, State of Arizona, being located in Section 6, Township 40 North, Range 11 West, and Section's 31 & 32, Township 41 North, Range 11 West, Gila and Salt River Meridian.

The Location Monument, upon with a copy of this Notice is posted, is situated 25 feet in an Westerly direction, and 1475 feet in a Easterly direction along the course of the vein, 300 feet on each side of the centerline of the vein, together with all dips, spurs, angles and variations.


Beginning at the NE corner of this claim: Corner 1 of this Claim  
Thence South a distance of 600 feet to Corner No. 2;  
Thence West a distance of 1500 feet to Corner No. 3;  
Thence North a distance of 600 feet to Corner No. 4;  
Thence East a distance of 1500 feet to Corner No. 1.

All corners are marked with 5'x2"x2" Wooden Posts

The work of location consisted of making a map as provided in A.R.S. 27-201 through A.R.S. 27-210, inclusive.

Located by:

**GEORGIA-PACIFIC**  
1401 Pier D. Street  
Long Beach, CA 90802  
Tel : 562-435-7094  
Contact : Bob Shajary

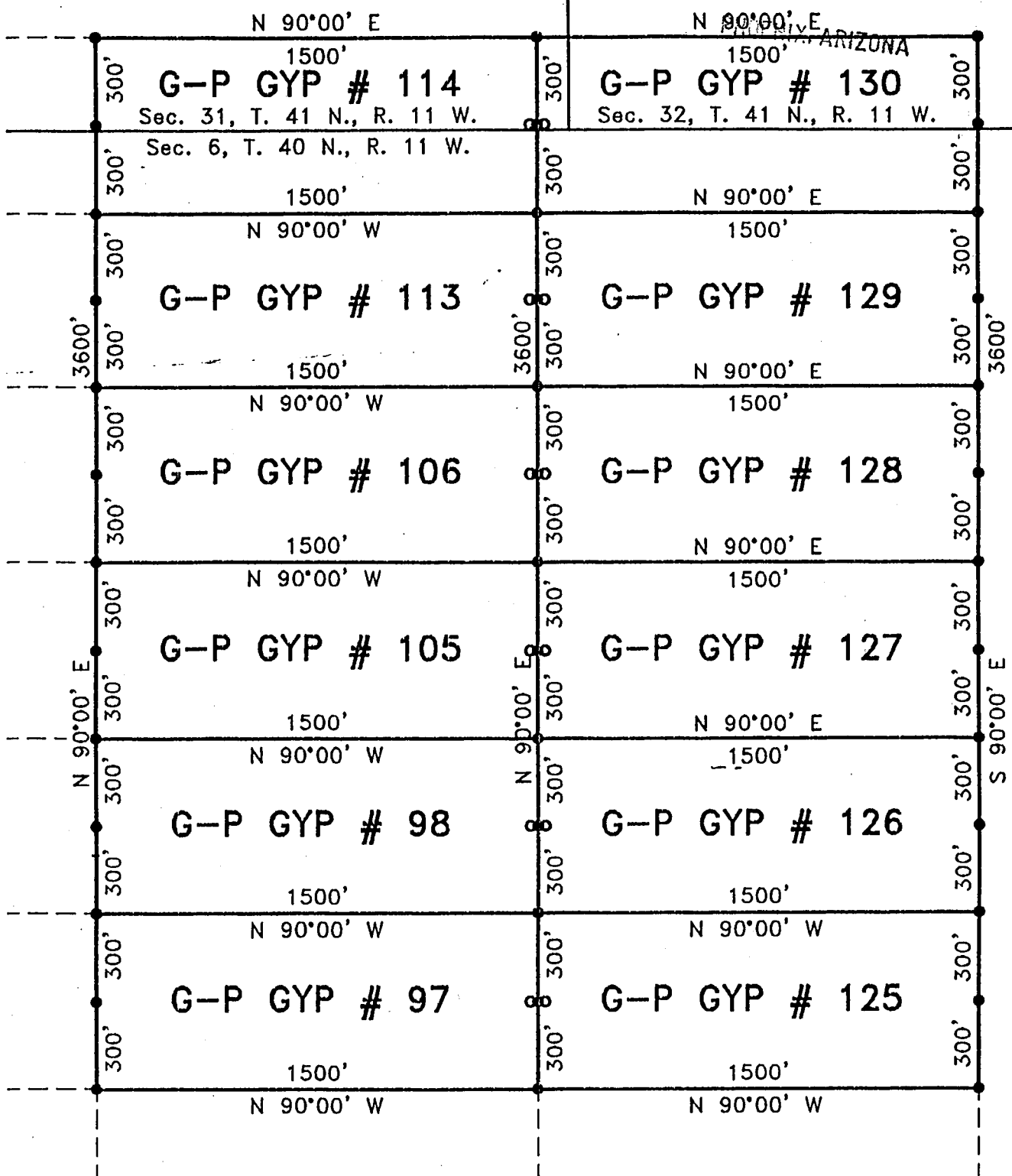
  
Spencer W. Hafen, Agent

REC 352200  
REC 352200

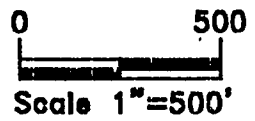
RECEIVED  
B.L.M. AZ STATE OFFICE

1999 JUN 21 P 12: 58

ARIZONA

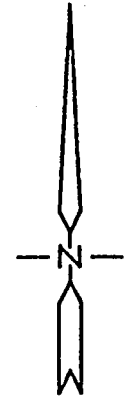


632628



**LEGEND**

- Set 5'x2"x2" wood post w/ metal tag.
- Set 5'x2"x2" wood post - Location Monument, all L.M.'s are set 25' from E.C..



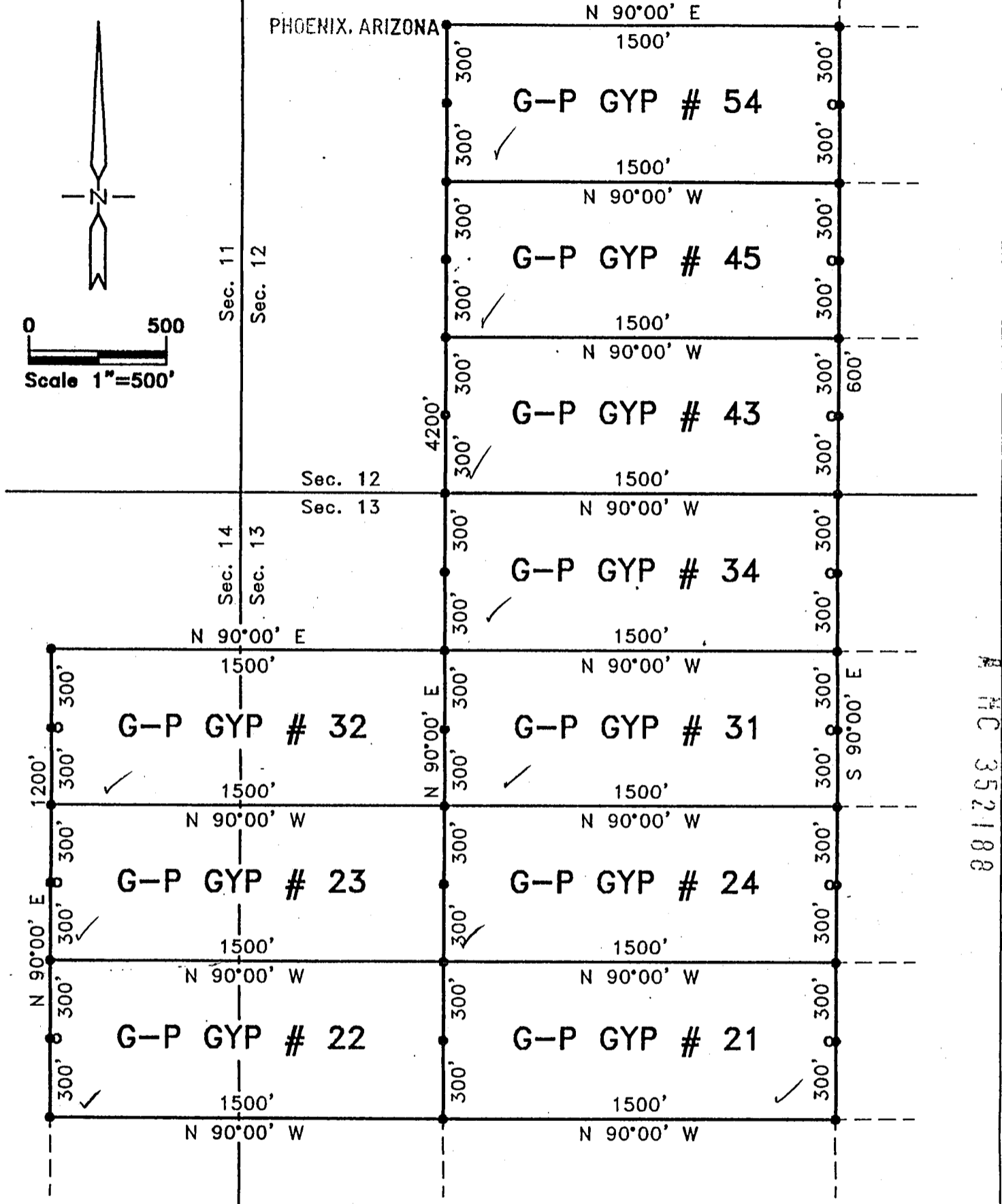
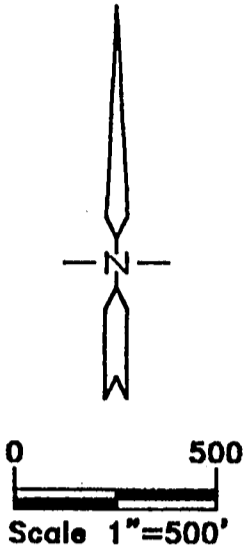
Ariz-99  
S. Hafen

**Lode Claims**  
**G-P GYP #'s 124-130,**  
**97-98,105-106,113-114**  
for  
**Georgia-Pacific**  
1401 Pier D. Street  
Long Beach, CA 90802  
Tel : 562-435-7094  
Located within Sec. 6,  
T. 40 N., R. 11 W., and Sec.'s 31  
& 32, T. 41 N., R. 11 W., G.&S.R.M.  
Mohave County, Arizona

RECEIVED  
B.L.M. AZ STATE OFFICE

1999 JUN 21 P 12:45

PHOENIX, ARIZONA



AC 352188

**LEGEND**

- Set 5'x2"x2" wood post w/ metal tag.
- Set 5'x2"x2" wood post - Location Monument, all L.M.'s are set 25' from E.C..

Ariz-99  
S. Hafen

**Lode Claims**  
G-P GYP #'s 21-24,  
31-32, 34, 43, 45, 54  
for

**Georgia-Pacific**  
1401 Pier D. Street  
Long Beach, CA 90802  
Tel : 562-435-7094

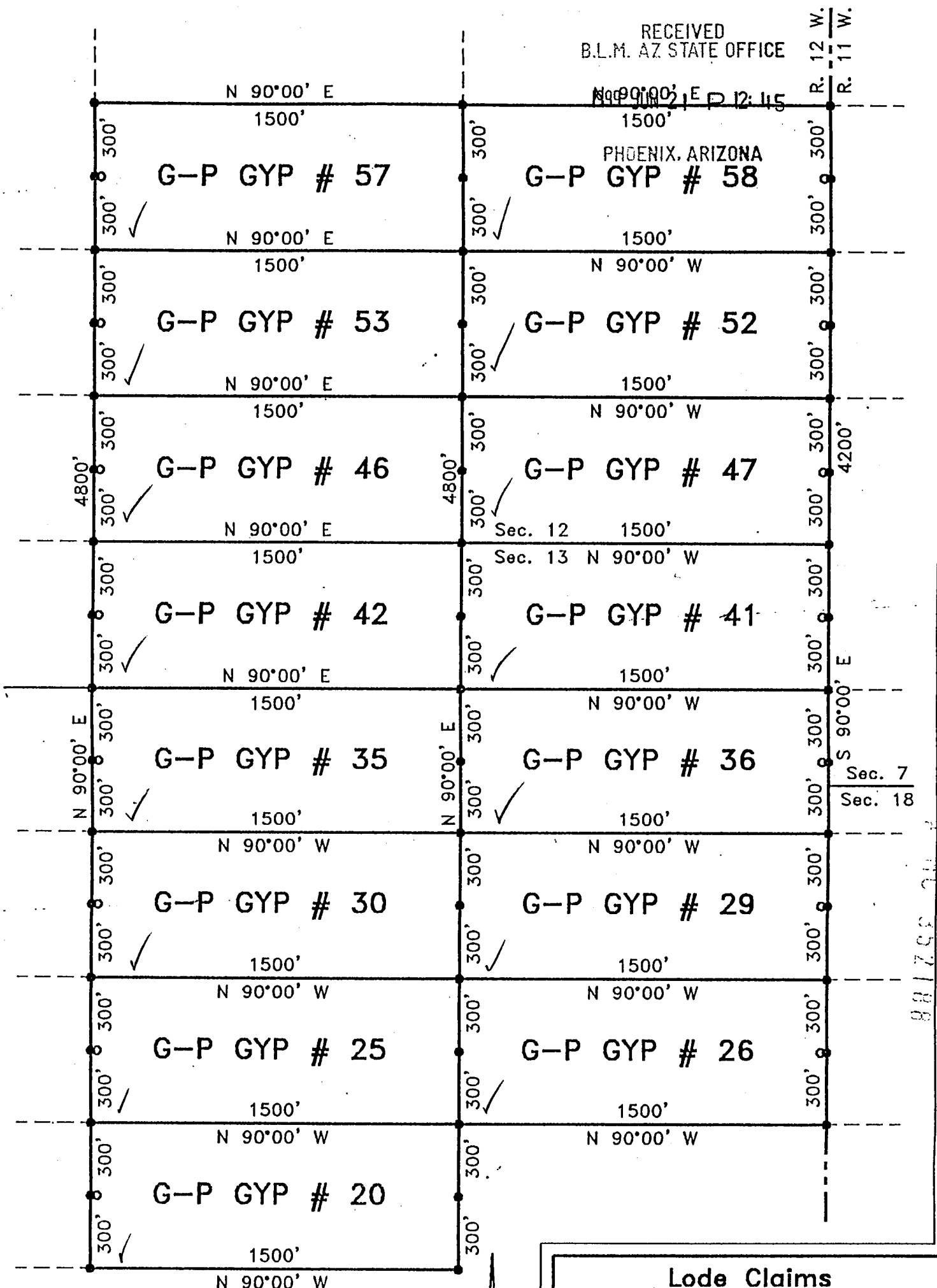
Located within Sec.'s 13 & 14,  
T. 40 N., R. 12 W., G.&S.R.M.  
Mohave County, Arizona

RECEIVED  
B.L.M. AZ STATE OFFICE

NOV 21 12:45

PHOENIX, ARIZONA

R. 12 W.  
R. 11 W.



881705

**Lode Claims**  
**G-P GYP #'s 20,25-26,**  
**29-30,35-36,41-42,**  
**46-47,52-53,57-58**

for  
**Georgia-Pacific**  
 1401 Pier D. Street  
 Long Beach, CA 90802  
 Tel : 562-435-7094

Located within Sec.'s 13 & 14,  
 T. 40 N., R. 12 W., G.&S.R.M.  
 Mohave County, Arizona

**LEGEND**

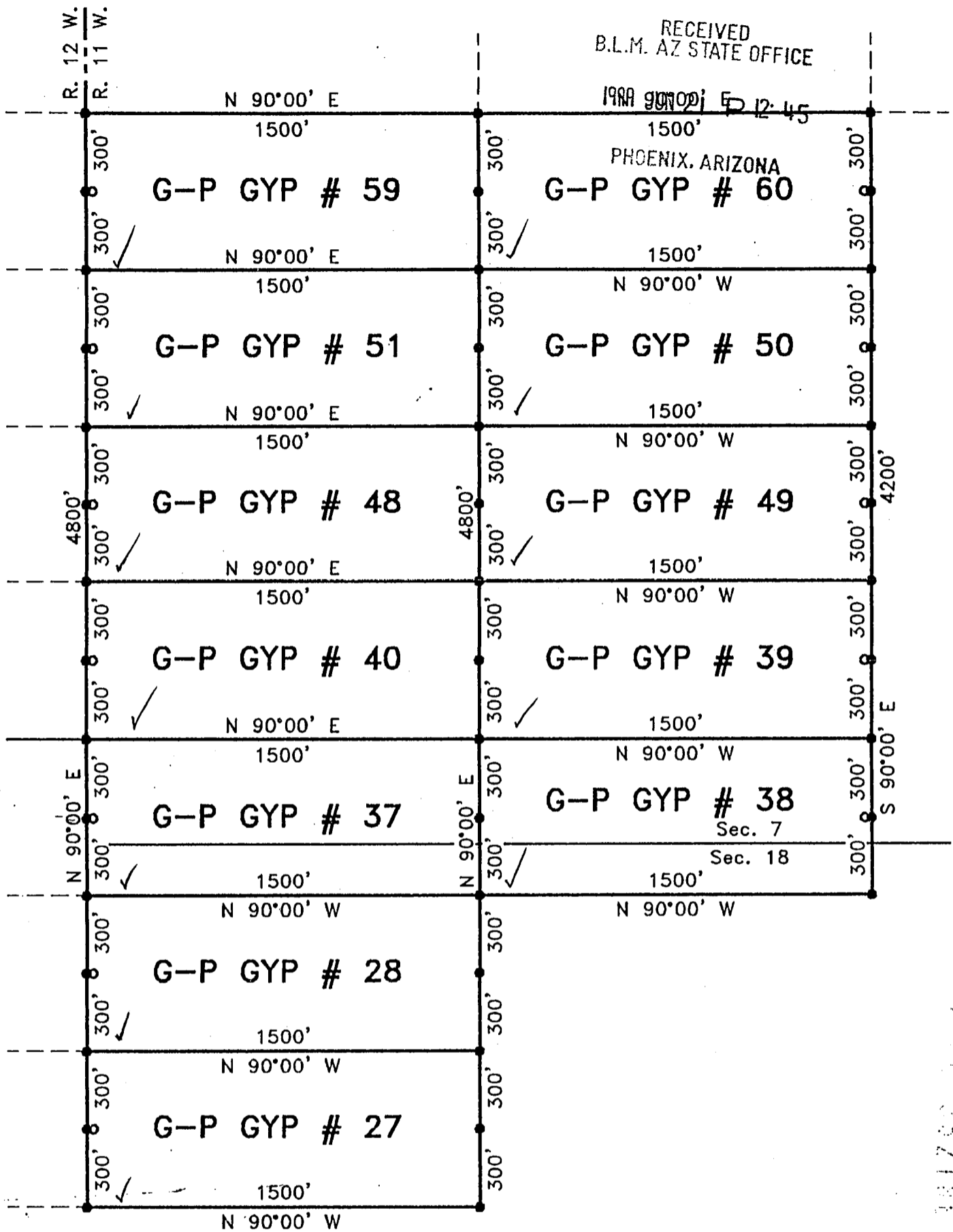
- Set 5'x2"x2" wood post w/ metal tag.
- Set 5'x2"x2" wood post - Location Monument, all L.M.'s are set 25' from E.C..

Ariz-99
S. Hafen

RECEIVED  
B.L.M. AZ STATE OFFICE

1988 907021 E 12-45

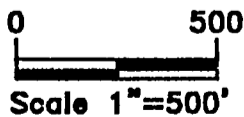
PHOENIX, ARIZONA



381799 1988

**LEGEND**

- Set 5'x2"x2" wood post w/ metal tag.
- Set 5'x2"x2" wood post - Location Monument, all L.M.'s are set 25' from E.C..



Ariz-99
S. Hafen

**Lode Claims**  
**G-P GYP #'s 27-28,**  
**37-40,48-51,59-60**

for  
**Georgia-Pacific**

1401 Pier D. Street  
 Long Beach, CA 90802  
 Tel : 562-435-7094

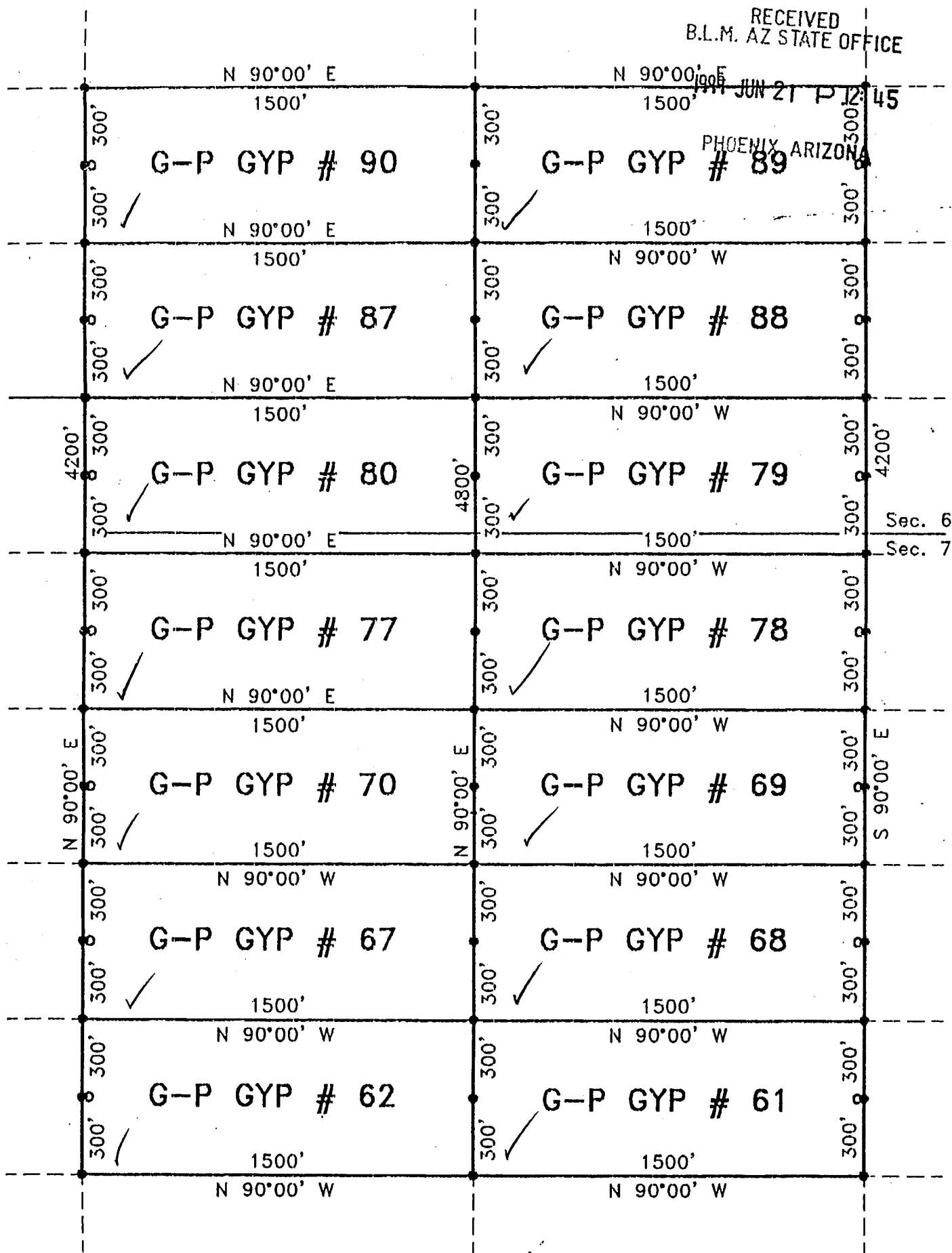
Located within Sec.'s 7 & 18,  
 T. 40 N., R. 11 W., G.&S.R.M.  
 Mohave County, Arizona



RECEIVED  
B.L.M. AZ STATE OFFICE

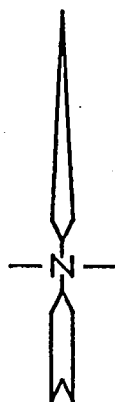
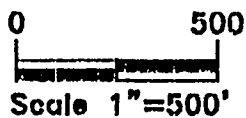
JUN 21 12:45

PHOENIX, ARIZONA



Sec. 6  
Sec. 7

HC 352100



**LEGEND**

- Set 5'x2"x2" wood post w/ metal tag.
- Set 5'x2"x2" wood post - Location Monument, all L.M.'s are set 25' from E.C..

Ariz-99
S. Hafen

**Lode Claims**  
**G-P GYP #'s 61-62,**  
**67-70,77-80,87-90**

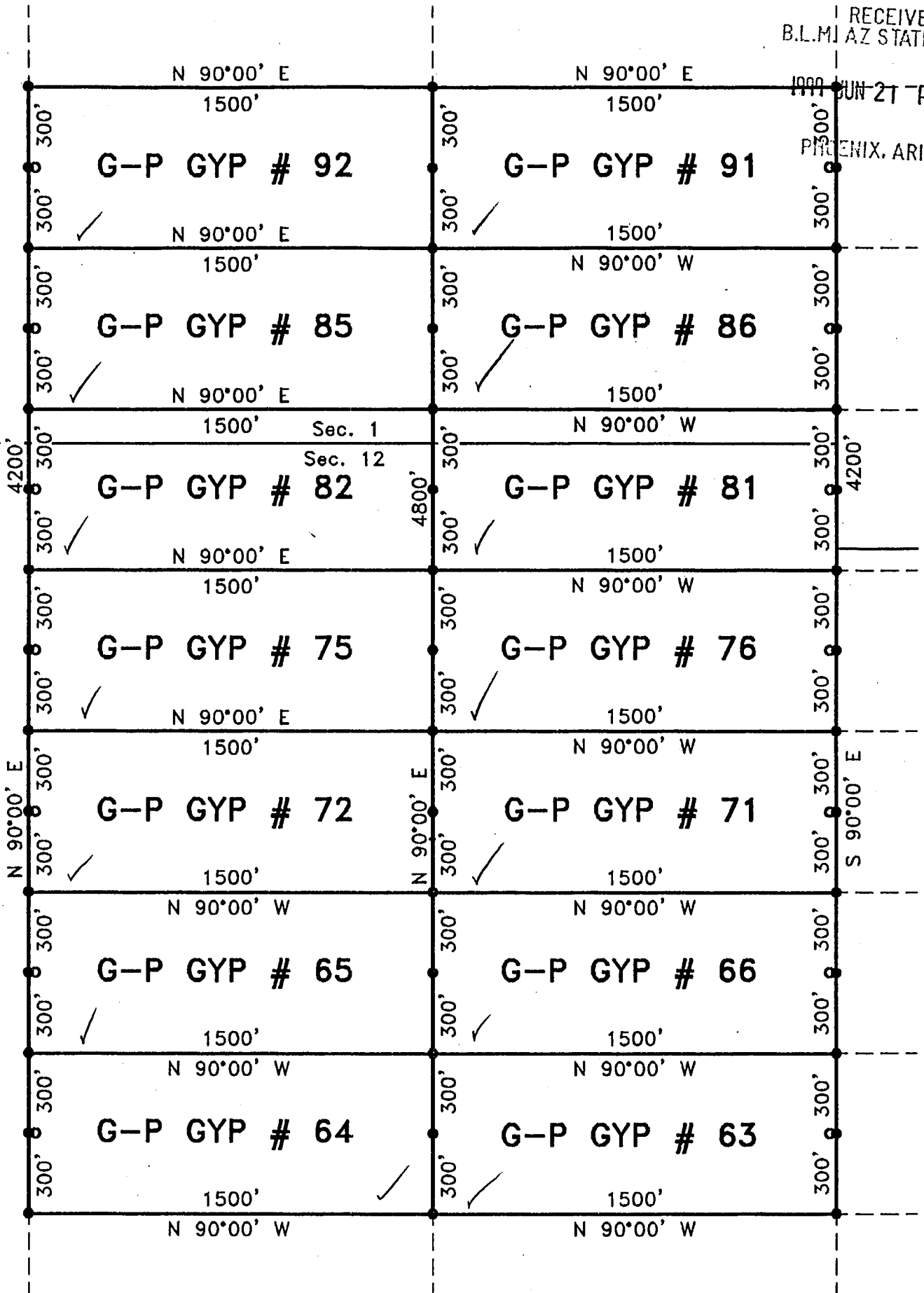
for

**Georgia-Pacific**



1401 Pier D. Street  
 Long Beach, CA 90802  
 Tel : 562-435-7094

Located within Sec.'s 6 & 7,  
 T. 40 N., R. 11 W., G.&S.R.M.  
 Mohave County, Arizona

RECEIVED  
 B.L.M. AZ STATE OFFICE  
 JUN 21 12:45  
 PHOENIX, ARIZONA



773  
 MC 352188  
 001799 01A



**LEGEND**

- Set 5'x2"x2" wood post w/ metal tag.
- Set 5'x2"x2" wood post - Location Monument, all L.M.'s are set 25' from E.C..

Ariz-99  
 S. Hafen

**Lode Claims**  
 G-P GYP #'s 63-66,  
 71-72, 75-76, 81-82,  
 85-86, 91-92

for  
**Georgia-Pacific**

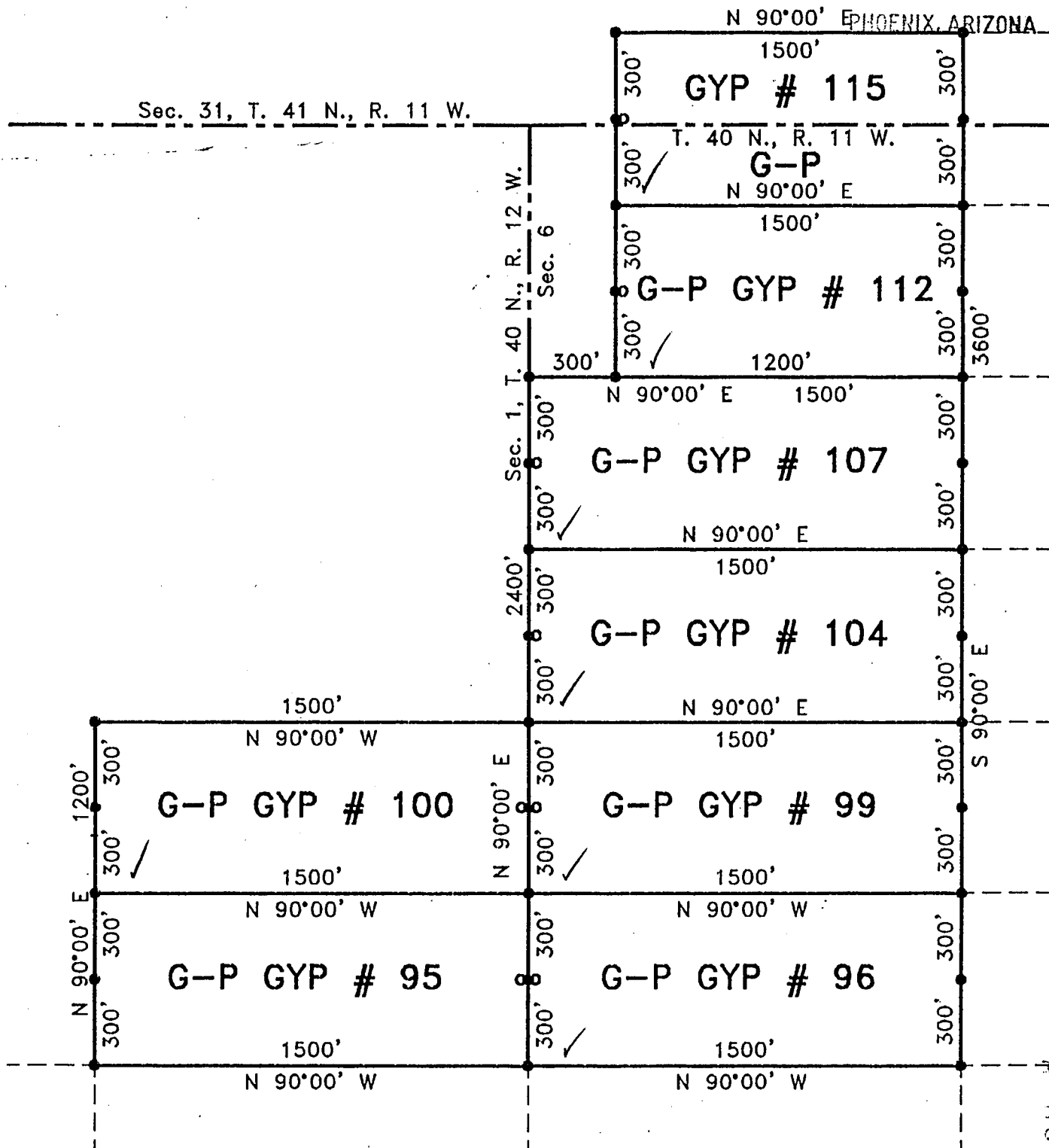
1401 Pier D. Street  
 Long Beach, CA 90802  
 Tel : 562-435-7094

Located within Sec.'s 1 & 12,  
 T. 40 N., R. 12 W., G.&S.R.M.  
 Mohave County, Arizona

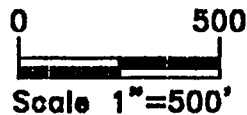
1999 JUN 21 P 12:45

PHOENIX, ARIZONA

Sec. 31, T. 41 N., R. 11 W.



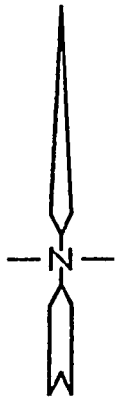
HC 352188



**LEGEND**

- Set 5'x2"x2" wood post w/ metal tag.
- Set 5'x2"x2" wood post - Location Monument, all L.M.'s are set 25' from E.C..

Ariz-99
S. Hafen

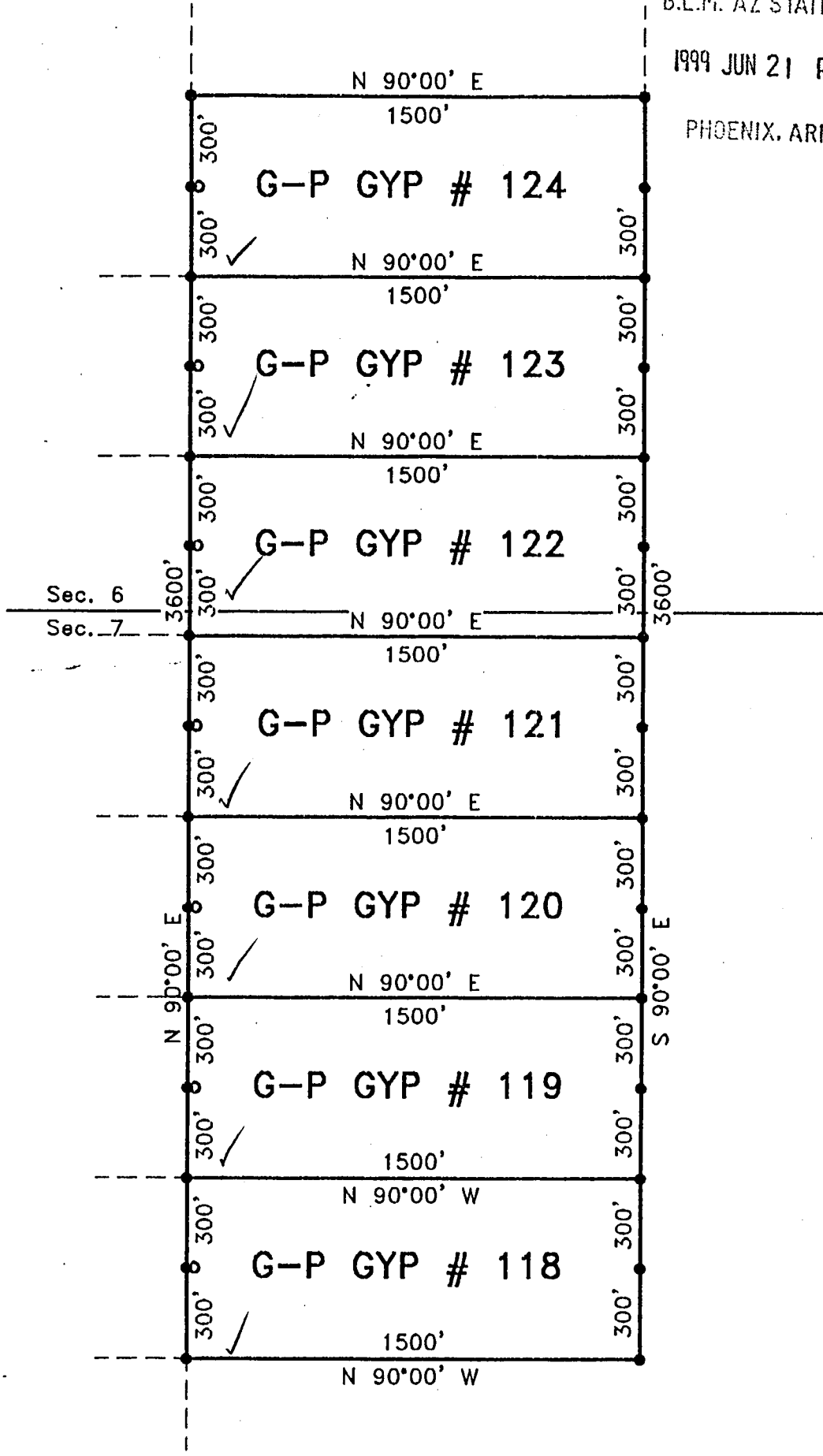


**Lode Claims**  
**G-P GYP #'s 95-96,**  
**99-100,104,107,112,115**

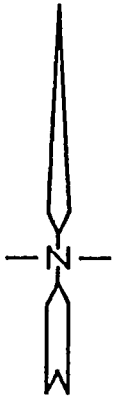
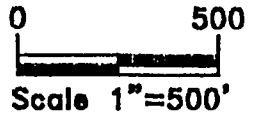
for  
**Georgia-Pacific**  
 1401 Pier D. Street  
 Long Beach, CA 90802  
 Tel : 562-435-7094

Located within Sec. 1,  
 T. 40 N., R. 12 W., and Sec. 6,  
 T. 40 N., R. 11 W., and Sec. 31  
 T. 41 N., R. 11 W., G.&S.R.M.  
 Mohave County, Arizona

RECEIVED  
 B.L.M. AZ STATE OFFICE  
 1999 JUN 21 P 12:45  
 PHOENIX, ARIZONA



881755 2189



**LEGEND**

- Set 5'x2"x2" wood post w/ metal tag.
- Set 5'x2"x2" wood post - Location Monument, all L.M.'s are set 25' from E.C..

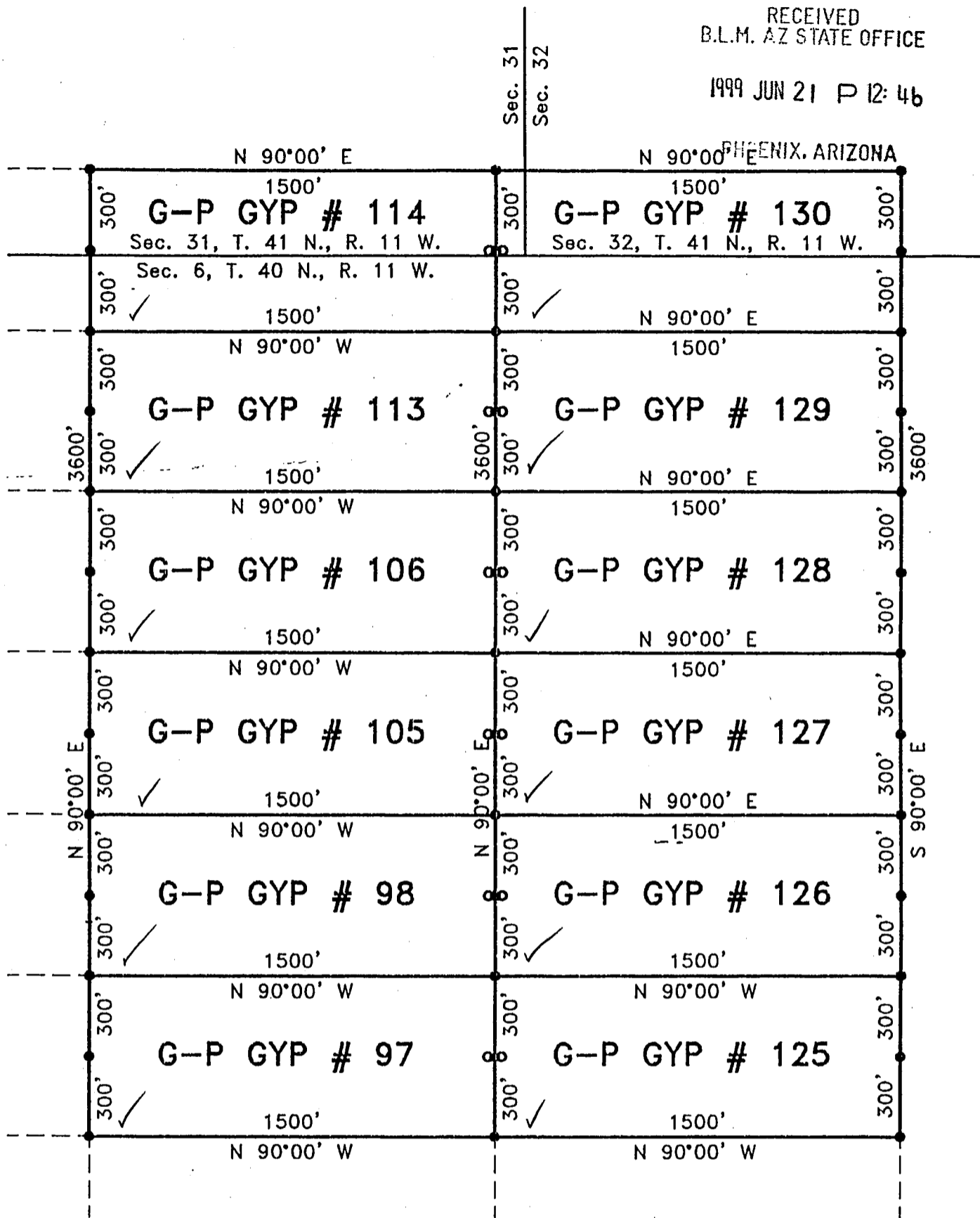
Ariz-99  
 S. Hafen

**Lode Claims**  
 G-P GYP #'s 118-124  
 for  
**Georgia-Pacific**  
 1401 Pier D. Street  
 Long Beach, CA 90802  
 Tel : 562-435-7094  
 Located within Sec.'s 6 & 7,  
 T. 40 N., R. 11 W., G.&S.R.M.  
 Mohave County, Arizona

RECEIVED  
B.L.M. AZ STATE OFFICE

1999 JUN 21 P 12:46

PHOENIX, ARIZONA



807560 352188

**LEGEND**

- Set 5'x2"x2" wood post w/ metal tag.
- Set 5'x2"x2" wood post - Location Monument, all L.M.'s are set 25' from E.C..

Ariz-99
S. Hafen

**Lode Claims**  
**G-P GYP #'s 124-130,**  
**97-98, 105-106, 113-114**  
 for  
**Georgia-Pacific**  
 1401 Pier D. Street  
 Long Beach, CA 90802  
 Tel : 562-435-7094  
 Located within Sec. 6,  
 T. 40 N., R. 11 W., and Sec.'s 31  
 & 32, T. 41 N., R. 11 W., G.&S.R.M.  
 Mohave County, Arizona

RUN TIME: 10:49 AM

DEPARTMENT OF THE INTERIOR  
BUREAU OF LAND MANAGEMENT  
06/21/99

RUN DATE:

Input Parameters for Geographic Report

Admin State: AZ

Geo State: AZ

Case Disposition:

MTR: 14 0410N 0110W

MTRS: 33 0320S 0020W 021

Quadrant:

NO WARRANTY IS MADE BY BLM  
FOR USE OF THE DATA FOR  
PURPOSES NOT INTENDED BY  
BLM

## LIST OF MINING CLAIMS BY SECTION

MER TWP RNG SEC  
14 0410N 0110W 002

<u>SERIAL NUM</u>	<u>QUAD</u>	<u>CLAIM NAME</u>	<u>CLAIMANT</u>	<u>CASE TYPE</u>	<u>STATUS</u>	<u>LOC DATE</u>	<u>LAST ASSESSMENT</u>
AMC181101	SW	YF #17	ENERGY FUELS	384101	CLOSED	06/12/1982	1983
AMC181102	SE SW	YF #18	ENERGY FUELS	384101	CLOSED	06/12/1982	1983
AMC181103	SW	YF #19	ENERGY FUELS	384101	CLOSED	06/12/1982	1983
AMC181104	SE SW	YF #20	ENERGY FUELS	384101	CLOSED	06/12/1982	1983
AMC181105	SW	YF #21	ENERGY FUELS	384101	CLOSED	06/12/1982	1983
AMC181106	SE SW	YF #22	ENERGY FUELS	384101	CLOSED	06/12/1982	1983
AMC181107	SW	YF #23	ENERGY FUELS	384101	CLOSED	06/12/1982	1983
AMC181108	SE SW	YF #24	ENERGY FUELS	384101	CLOSED	06/12/1982	1983
AMC181109	SW	YF #25	ENERGY FUELS	384101	CLOSED	06/12/1982	1983
AMC181110	SE SW	YF #26	ENERGY FUELS	384101	CLOSED	06/12/1982	1983
AMC181111	NW SW	YF #27	ENERGY FUELS	384101	CLOSED	06/12/1982	1983
AMC181112	NE NW SW SE	YF #28	ENERGY FUELS	384101	CLOSED	06/12/1982	1983
AMC230380	SW	YF 17	ENERGY FUELS	384101	CLOSED	10/15/1984	1985
AMC230381	SE SW	YF 18	ENERGY FUELS	384101	CLOSED	10/15/1984	1985
AMC230382	SW	YF 19	ENERGY FUELS	384101	CLOSED	10/15/1984	1985
AMC230383	SE SW	YF 20	ENERGY FUELS	384101	CLOSED	10/15/1984	1985
AMC230384	SW	YF 21	ENERGY FUELS	384101	CLOSED	10/15/1984	1985
AMC230385	SE SW	YF 22	ENERGY FUELS	384101	CLOSED	10/15/1984	1985
AMC230386	SW	YF 23	ENERGY FUELS	384101	CLOSED	10/15/1984	1985
AMC230387	SE SW	YF 24	ENERGY FUELS	384101	CLOSED	10/15/1984	1985

## LIST OF MINING CLAIMS BY SECTION

<u>SERIAL_NUM</u>	<u>QUAD</u>	<u>CLAIM_NAME</u>	<u>CLAIMANT</u>	<u>CASE_TYPE</u>	<u>STATUS</u>	<u>LOC_DATE</u>	<u>LAST_ASSESSMENT</u>
AMC230388	SW	YF 25	ENERGY FUELS	384101	CLOSED	10/15/1984	1985
AMC230389	SE SW	YF 26	ENERGY FUELS	384101	CLOSED	10/15/1984	1985
AMC230390	NW SW	YF 27	ENERGY FUELS	384101	CLOSED	10/15/1984	1985
AMC230391	NE NW SW SE	YF 28	ENERGY FUELS	384101	CLOSED	10/15/1984	1985
AMC72102	NW SW	DIXIE BELLE #5	BLAKE PHYLLIS	384101	CLOSED	12/09/1957	1994

MER TWP RNG SEC  
14 0410N 0110W 003

<u>SERIAL_NUM</u>	<u>QUAD</u>	<u>CLAIM_NAME</u>	<u>CLAIMANT</u>	<u>CASE_TYPE</u>	<u>STATUS</u>	<u>LOC_DATE</u>	<u>LAST_ASSESSMENT</u>
AMC129473	SE	R H B DIXIE BELL #1	STONE FELLER	384101	ACTIVE	04/16/1981	1999
AMC129474	SE	R H B DIXIE BELL #2	STONE FELLER	384101	ACTIVE	04/16/1981	1999
AMC129475	SE	R H B DIXIE BELL #3	STONE FELLER	384101	ACTIVE	04/16/1981	1999
AMC129476	SE	R H B DIXIE BELL #4	STONE FELLER	384101	ACTIVE	04/16/1981	1999
AMC72098	SE SW	DIXIE BELLE NO 1	BLAKE PHYLLIS	384101	CLOSED	09/01/1957	1994
AMC72099	NW SW	DIXIE BELLE NO 2	BLAKE PHYLLIS	384101	CLOSED	09/01/1957	1994
AMC72102	NE SE	DIXIE BELLE #5	BLAKE PHYLLIS	384101	CLOSED	12/09/1957	1994
AMC72103	NE NW SW	DIXIE BELLE #6	BLAKE PHYLLIS	384101	CLOSED	12/09/1957	1994
AMC72104	NW	DIXIE BELLE #7	BLAKE PHYLLIS	384101	CLOSED	12/09/1957	1994
AMC72105	SE	DIXIE BELLE #8	EDDINGTON KAREN A	384101	CLOSED	12/09/1957	1994
AMC72106	SE SW	DIXIE BELLE #9	EDDINGTON KAREN A	384101	CLOSED	12/09/1957	1994
AMC72107	SW	DIXIE BELLE #10	BLAKE PHYLLIS	384101	CLOSED	12/09/1957	1994



## LIST OF MINING CLAIMS BY SECTION

MER TWP RNG SEC  
14 0410N 0110W 004

<u>SERIAL NUM</u>	<u>QUAD</u>	<u>CLAIM NAME</u>	<u>CLAIMANT</u>	<u>CASE TYPE</u>	<u>STATUS</u>	<u>LOC DATE</u>	<u>LAST ASSESSMENT</u>
AMC72097	NE NW	DIXIE BELLE	BLAKE PHYLLIS	384101	CLOSED	09/01/1957	1994
AMC72099	SE	DIXIE BELLE NO 2	BLAKE PHYLLIS	384101	CLOSED	09/01/1957	1994
AMC72100	NE NW SW SE	DIXIE BELLE #3	BLAKE PHYLLIS	384101	CLOSED	12/09/1957	1994
AMC72101	NE NW SW	DIXIE BELLE #4	BLAKE PHYLLIS	384101	CLOSED	12/09/1957	1994
AMC72104	NE	DIXIE BELLE #7	BLAKE PHYLLIS	384101	CLOSED	12/09/1957	1994
AMC72107	SE	DIXIE BELLE #10	BLAKE PHYLLIS	384101	CLOSED	12/09/1957	1994
AMC72108	SE SW	DIXIE BELLE #11	BLAKE PHYLLIS	384101	CLOSED	12/09/1957	1994
AMC72109	NW SW	DIXIE BELLE #12	BLAKE ROYAL H FNDDTN	384101	CLOSED	12/10/1957	1994
AMC72113	SE SW	DIXIE BELLE #16	BLAKE ROYAL H FNDDTN	384101	CLOSED	02/13/1958	1994
AMC72114	SW	DIXIE BELLE #17	BLAKE ROYAL H FNDDTN	384101	CLOSED	02/13/1958	1994

MER TWP RNG SEC  
14 0410N 0110W 005

<u>SERIAL NUM</u>	<u>QUAD</u>	<u>CLAIM NAME</u>	<u>CLAIMANT</u>	<u>CASE TYPE</u>	<u>STATUS</u>	<u>LOC DATE</u>	<u>LAST ASSESSMENT</u>
AMC72101	NE	DIXIE BELLE #4	BLAKE PHYLLIS	384101	CLOSED	12/09/1957	1994
AMC72109	NE SE	DIXIE BELLE #12	BLAKE ROYAL H FNDDTN	384101	CLOSED	12/10/1957	1994
AMC72114	SE	DIXIE BELLE #17	BLAKE ROYAL H FNDDTN	384101	CLOSED	02/13/1958	1994

## LIST OF MINING CLAIMS BY SECTION

MER TWP RNG SEC  
14 0410N 0110W 006

<u>SERIAL NUM</u>	<u>QUAD</u>	<u>CLAIM NAME</u>	<u>CLAIMANT</u>	<u>CASE TYPE</u>	<u>STATUS</u>	<u>LOC DATE</u>	<u>LAST ASSESSMENT</u>
AMC184667	NE	MCR #89	MCR DEVELOPMENT	384101	CLOSED	07/27/1982	1983
AMC184668	NW	MCR #90	MCR DEVELOPMENT	384101	CLOSED	07/27/1982	1983
AMC184669	NW	MCR #91	MCR DEVELOPMENT	384101	CLOSED	07/27/1982	1983
AMC184670	NW	MCR #92	MCR DEVELOPMENT	384101	CLOSED	07/27/1982	1983

MER TWP RNG SEC  
14 0410N 0110W 008

<u>SERIAL NUM</u>	<u>QUAD</u>	<u>CLAIM NAME</u>	<u>CLAIMANT</u>	<u>CASE TYPE</u>	<u>STATUS</u>	<u>LOC DATE</u>	<u>LAST ASSESSMENT</u>
AMC72114	NE	DIXIE BELLE #17	BLAKE ROYAL H FNDTN	384101	CLQSED	02/13/1958	1994

MER TWP RNG SEC  
14 0410N 0110W 009

<u>SERIAL NUM</u>	<u>QUAD</u>	<u>CLAIM NAME</u>	<u>CLAIMANT</u>	<u>CASE TYPE</u>	<u>STATUS</u>	<u>LOC DATE</u>	<u>LAST ASSESSMENT</u>
AMC202690	SE	ONE HUNDRED PCT 2024	ADAMS JAMES	384101	CLOSED	08/01/1983	1983
AMC202691	SE	ONE HUNDRED PCT 2025	ADAMS JAMES	384101	CLOSED	08/01/1983	1983

## LIST OF MINING CLAIMS BY SECTION

<u>SERIAL NUM</u>	<u>QUAD</u>	<u>CLAIM NAME</u>	<u>CLAIMANT</u>	<u>CASE TYPE</u>	<u>STATUS</u>	<u>LOC DATE</u>	<u>LAST ASSESSMENT</u>
AMC202692	SE	ONE HUNDRED PCT 2026	ADAMS JAMES	384101	CLOSED	08/01/1983	1983
AMC202693	SE	ONE HUNDRED PCT 2027	ADAMS JAMES	384101	CLOSED	08/01/1983	1983
AMC341549	SE	DUTCHMAN NO 1	BROWN BOYD	384201	ACTIVE	09/08/1996	1999
			BROWN MANUELA	384201	ACTIVE	09/08/1996	1999
			CECALA DON	384201	ACTIVE	09/08/1996	1999
			CROSS GARY	384201	ACTIVE	09/08/1996	1999
			CROSS GEOFF	384201	ACTIVE	09/08/1996	1999
			ECK BILL	384201	ACTIVE	09/08/1996	1999
			EICHER DON	384201	ACTIVE	09/08/1996	1999
			VALENTINE BOB	384201	ACTIVE	09/08/1996	1999
AMC72106	NE	DIXIE BELLE #9	EDDINGTON KAREN A	384101	CLOSED	12/09/1957	1994
AMC72107	NE	DIXIE BELLE #10	BLAKE PHYLLIS	384101	CLOSED	12/09/1957	1994
AMC72112	NE	DIXIE BELLE #15	BLAKE ROYAL H FNDRN	384101	CLOSED	02/13/1958	1994
AMC72113	NE NW	DIXIE BELLE #16	BLAKE ROYAL H FNDRN	384101	CLOSED	02/13/1958	1994
AMC72114	NW	DIXIE BELLE #17	BLAKE ROYAL H FNDRN	384101	CLOSED	02/13/1958	1994
AMC72116	NE SE	DIXIE BELLE EXTENSION	EDDINGTON KAREN A	384101	CLOSED	12/09/1957	1994
AMC72117	NE NW SE	DIXIE BELLE EXT #1	BLAKE ROYAL H FNDRN	384101	CLOSED	12/09/1957	1994
AMC72118	NW	DIXIE BELLE EXT #2	BLAKE ROYAL H FNDRN	384101	CLOSED	12/09/1957	1994
AMC72121	SE	DIXIE BELLE EXT #5	BLAKE ROYAL H FNDRN	384101	CLOSED	02/13/1958	1994
AMC72122	NW SW SE	DIXIE BELLE EXT #6	BLAKE ROYAL H FNDRN	384101	CLOSED	02/13/1958	1994
AMC72125	SE	DIXIE BELLE EXT #9	BLAKE ROYAL H FNDRN	384101	CLOSED	03/01/1958	1994
AMC72130	SW	DIXIE BELLE EXT #14	BLAKE WILLIAM R	384101	CLOSED	04/24/1958	1994

## LIST OF MINING CLAIMS BY SECTION

MER TWP RNG SEC  
14 0410N 0110W 010

<u>SERIAL NUM</u>	<u>QUAD</u>	<u>CLAIM NAME</u>	<u>CLAIMANT</u>	<u>CASE TYPE</u>	<u>STATUS</u>	<u>LOC DATE</u>	<u>LAST ASSESSMENT</u>
AMC116366	SE	SILVER BELL #2	BLAKE HOLLIS	384101	CLOSED	09/08/1980	1985
AMC139178	SW	MT AETNA #2	WESTERN GYPSUM INC	384201	ACTIVE	06/23/1981	1999
AMC139179	SE	MT AETNA #3	WESTERN GYPSUM INC	384201	ACTIVE	06/23/1981	1999
AMC164741	NE	RHB DIXIE BELL EXT 5	BLAKE HOLLIS	384101	CLOSED	03/22/1982	1994
			BLAKE LUCIA	384101	CLOSED	03/22/1982	1994
AMC164742	NE	RHB DIXIE BELL EXT 6	BLAKE HOLLIS	384101	CLOSED	03/22/1982	1994
			BLAKE LUCIA	384101	CLOSED	03/22/1982	1994
AMC164743	NE	RHB DIXIE BELL EXT 7	BLAKE HOLLIS	384101	CLOSED	03/22/1982	1994
			BLAKE LUCIA	384101	CLOSED	03/22/1982	1994
AMC164744	NE	RWB DIXIE BELL EXT 8	BLAKE HOLLIS	384101	CLOSED	03/22/1982	1994
			BLAKE LUCIA	384101	CLOSED	03/22/1982	1994
AMC164745	NE	RHB DIXIE BELL EXT 9	BLAKE HOLLIS	384101	CLOSED	03/22/1982	1994
			BLAKE LUCIA	384101	CLOSED	03/22/1982	1994
AMC164746	NE	RHB DIXIE BELL EXT10	BLAKE HOLLIS	384101	CLOSED	03/22/1982	1994
			BLAKE LUCIA	384101	CLOSED	03/22/1982	1994
AMC164747	NE	RHB DIXIE BELL EXT11	BLAKE HOLLIS	384101	CLOSED	03/22/1982	1994
			BLAKE LUCIA	384101	CLOSED	03/22/1982	1994
AMC164748	NE	RHB DIXIE BELL EXT12	BLAKE HOLLIS	384101	CLOSED	03/22/1982	1994
			BLAKE LUCIA	384101	CLOSED	03/22/1982	1994
AMC202666	NW	ONE HUNDRED PCT 2000	ADAMS JAMES	384101	CLOSED	08/01/1983	1983
AMC202667	NW	ONE HUNDRED PCT 2001	ADAMS JAMES	384101	CLOSED	08/01/1983	1983

## LIST OF MINING CLAIMS BY SECTION

<u>SERIAL_NUM</u>	<u>QUAD</u>	<u>CLAIM_NAME</u>	<u>CLAIMANT</u>	<u>CASE TYPE</u>	<u>STATUS</u>	<u>LOC_DATE</u>	<u>LAST ASSESSMENT</u>
AMC202668	NE	ONE HUNDRED PCT 2002	ADAMS JAMES	384101	CLOSED	08/01/1983	1983
AMC202669	NE	ONE HUNDRED PCT 2003	ADAMS JAMES	384101	CLOSED	08/01/1983	1983
AMC202670	NE	ONE HUNDRED PCT 2004	ADAMS JAMES	384101	CLOSED	08/01/1983	1983
AMC202671	NE	ONE HUNDRED PCT 2005	ADAMS JAMES	384101	CLOSED	08/01/1983	1983
AMC202672	NW	ONE HUNDRED PCT 2006	ADAMS JAMES	384101	CLOSED	08/01/1983	1983
AMC202673	NW	ONE HUNDRED PCT 2007	ADAMS JAMES	384101	CLOSED	08/01/1983	1983
AMC202674	NW	ONE HUNDRED PCT 2008	ADAMS JAMES	384101	CLOSED	08/01/1983	1983
AMC202675	NW	ONE HUNDRED PCT 2009	ADAMS JAMES	384101	CLOSED	08/01/1983	1983
AMC202676	SW	ONE HUNDRED PCT 2010	ADAMS JAMES	384101	CLOSED	08/01/1983	1983
AMC202677	SW	ONE HUNDRED PCT 2011	ADAMS JAMES	384101	CLOSED	08/01/1983	1983
AMC202678	SW	ONE HUNDRED PCT 2012	ADAMS JAMES	384101	CLOSED	08/01/1983	1983
AMC202679	SW	ONE HUNDRED PCT 2013	ADAMS JAMES	384101	CLOSED	08/01/1983	1983
AMC202680	SW	ONE HUNDRED PCT 2014	ADAMS JAMES	384101	CLOSED	08/01/1983	1983
AMC202681	SE	ONE HUNDRED PCT 2015	ADAMS JAMES	384101	CLOSED	08/01/1983	1983
AMC202682	SE	ONE HUNDRED PCT 2016	ADAMS JAMES	384101	CLOSED	08/01/1983	1983
AMC202683	SE	ONE HUNDRED PCT 2017	ADAMS JAMES	384101	CLOSED	08/01/1983	1983
AMC202684	SE	ONE HUNDRED PCT 2018	ADAMS JAMES	384101	CLOSED	08/01/1983	1983
AMC202685	SW	ONE HUNDRED PCT 2019	ADAMS JAMES	384101	CLOSED	08/01/1983	1983
AMC202686	SW	ONE HUNDRED PCT 2020	ADAMS JAMES	384101	CLOSED	08/01/1983	1983
AMC202687	SW	ONE HUNDRED PCT 2021	ADAMS JAMES	384101	CLOSED	08/01/1983	1983
AMC202688	SW	ONE HUNDRED PCT 2022	ADAMS JAMES	384101	CLOSED	08/01/1983	1983
AMC202689	SW	ONE HUNDRED PCT 2023	ADAMS JAMES	384101	CLOSED	08/01/1983	1983
AMC341550	NW	DUTCHMAN NO 2	BROWN BOYD	384201	ACTIVE	09/08/1996	1999
			BROWN MANUELA	384201	ACTIVE	09/08/1996	1999

## LIST OF MINING CLAIMS BY SECTION

<u>SERIAL NUM</u>	<u>QUAD</u>	<u>CLAIM NAME</u>	<u>CLAIMANT</u>	<u>CASE TYPE</u>	<u>STATUS</u>	<u>LOC DATE</u>	<u>LAST ASSESSMENT</u>
			CECALA DON	384201	ACTIVE	09/08/1996	1999
			CROSS GARY	384201	ACTIVE	09/08/1996	1999
			CROSS GEOFF	384201	ACTIVE	09/08/1996	1999
			ECK BILL	384201	ACTIVE	09/08/1996	1999
			EICHER DON	384201	ACTIVE	09/08/1996	1999
			VALENTINE BOB	384201	ACTIVE	09/08/1996	1999
AMC341551	NE	DUTCHMAN NO 3	BROWN BOYD	384201	ACTIVE	09/08/1996	1999
			BROWN MANUELA	384201	ACTIVE	09/08/1996	1999
			CECALA DON	384201	ACTIVE	09/08/1996	1999
			CROSS GARY	384201	ACTIVE	09/08/1996	1999
			CROSS GEOFF	384201	ACTIVE	09/08/1996	1999
			ECK BILL	384201	ACTIVE	09/08/1996	1999
			EICHER DON	384201	ACTIVE	09/08/1996	1999
			VALENTINE BOB	384201	ACTIVE	09/08/1996	1999
AMC72098	NE	DIXIE BELLE NO 1	BLAKE PHYLLIS	384101	CLOSED	09/01/1957	1994
AMC72105	NE NW	DIXIE BELLE #8	EDDINGTON KAREN A	384101	CLOSED	12/09/1957	1994
AMC72106	NW	DIXIE BELLE #9	EDDINGTON KAREN A	384101	CLOSED	12/09/1957	1994
AMC72110	NE SE	DIXIE BELLE #13	EDDINGTON KAREN A	384101	CLOSED	12/10/1957	1994
AMC72111	NE NW	DIXIE BELLE #14	EDDINGTON KAREN A	384101	CLOSED	12/10/1957	1994
AMC72112	NW	DIXIE BELLE #15	BLAKE ROYAL H FNDR	384101	CLOSED	02/13/1958	1994
AMC72115	SE SW	DIXIE BELLE #18	EDDINGTON KAREN A	384101	CLOSED	04/24/1958	1994
AMC72116	NW SW	DIXIE BELLE EXTENSION	EDDINGTON KAREN A	384101	CLOSED	12/09/1957	1994
AMC72119	SE	DIXIE BELLE EXT #3	EDDINGTON KAREN A	384101	CLOSED	12/09/1957	1994
AMC72120	SE SW	DIXIE BELLE EXT #4	EDDINGTON KAREN A	384101	CLOSED	12/13/1958	1994

## LIST OF MINING CLAIMS BY SECTION

<u>SERIAL NUM</u>	<u>QUAD</u>	<u>CLAIM NAME</u>	<u>CLAIMANT</u>	<u>CASE TYPE</u>	<u>STATUS</u>	<u>LOC DATE</u>	<u>LAST ASSESSMENT</u>
AMC72121	SW	DIXIE BELLE EXT #5	BLAKE ROYAL H FNDDTN	384101	CLOSED	02/13/1958	1994
AMC72124	SW	DIXIE BELLE EXT #8	EDDINGTON KAREN A	384101	CLOSED	02/13/1958	1994
AMC72125	SW	DIXIE BELLE EXT #9	BLAKE ROYAL H FNDDTN	384101	CLOSED	03/01/1958	1994
AMC72126	SE SW	DIXIE BELLE EXT #10	BLAKE ROYAL H FNDDTN	384101	CLOSED	03/01/1958	1994

MER TWP RNG SEC  
14 0410N 0110W 011

<u>SERIAL NUM</u>	<u>QUAD</u>	<u>CLAIM NAME</u>	<u>CLAIMANT</u>	<u>CASE TYPE</u>	<u>STATUS</u>	<u>LOC DATE</u>	<u>LAST ASSESSMENT</u>
AMC116365	SW	SILVER BELL #1	BLAKE HOLLIS	384101	CLOSED	09/08/1980	1985
AMC181085	SW	YF #1	ENERGY FUELS	384101	CLOSED	06/12/1982	1983
AMC181086	SE SW	YF #2	ENERGY FUELS	384101	CLOSED	06/12/1982	1983
AMC181087	SW	YF #3	ENERGY FUELS	384101	CLOSED	06/12/1982	1983
AMC181088	SE SW	YF #4	ENERGY FUELS	384101	CLOSED	06/12/1982	1983
AMC181089	SW	YF #5	ENERGY FUELS	384101	CLOSED	06/12/1982	1983
AMC181090	SE SW	YF #6	ENERGY FUELS	384101	CLOSED	06/12/1982	1983
AMC181091	SW	YF #7	ENERGY FUELS	384101	CLOSED	06/12/1982	1983
AMC181092	SE SW	YF #8	ENERGY FUELS	384101	CLOSED	06/12/1982	1983
AMC181093	NW SW	YF #9	ENERGY FUELS	384101	CLOSED	06/12/1982	1983
AMC181094	NE NW SW SE	YF #10	ENERGY FUELS	384101	CLOSED	06/12/1982	1983
AMC181095	NW	YF #11	ENERGY FUELS	384101	CLOSED	06/12/1982	1983
AMC181096	NE NW	YF #12	ENERGY FUELS	384101	CLOSED	06/12/1982	1983

## LIST OF MINING CLAIMS BY SECTION

<u>SERIAL NUM</u>	<u>QUAD</u>	<u>CLAIM NAME</u>	<u>CLAIMANT</u>	<u>CASE TYPE</u>	<u>STATUS</u>	<u>LOC DATE</u>	<u>LAST ASSESSMENT</u>
AMC181097	NW	YF #13	ENERGY FUELS	384101	CLOSED	06/12/1982	1983
AMC181098	NE NW	YF #14	ENERGY FUELS	384101	CLOSED	06/12/1982	1983
AMC181099	NW	YF #15	ENERGY FUELS	384101	CLOSED	06/12/1982	1983
AMC181100	NE NW	YF #16	ENERGY FUELS	384101	CLOSED	06/12/1982	1983
AMC181101	NW	YF #17	ENERGY FUELS	384101	CLOSED	06/12/1982	1983
AMC181102	NE NW	YF #18	ENERGY FUELS	384101	CLOSED	06/12/1982	1983
AMC186071	SE	SH 1	PATHFINDER MINES	384101	CLOSED	08/28/1982	1988
AMC186073	SE	SH 3	PATHFINDER MINES	384101	CLOSED	08/28/1982	1988
AMC230364	SW	YF 1	ENERGY FUELS	384101	CLOSED	10/15/1984	1985
AMC230365	SE SW	YF 2	ENERGY FUELS	384101	CLOSED	10/15/1984	1985
AMC230366	SW	YF 3	ENERGY FUELS	384101	CLOSED	10/15/1984	1985
AMC230367	SE SW	YF 4	ENERGY FUELS	384101	CLOSED	10/15/1984	1985
AMC230368	SW	YF 5	ENERGY FUELS	384101	CLOSED	10/15/1984	1985
AMC230369	SE SW	YF 6	ENERGY FUELS	384101	CLOSED	10/15/1984	1985
AMC230370	SW	YF 7	ENERGY FUELS	384101	CLOSED	10/15/1984	1985
AMC230371	SE SW	YF 8	ENERGY FUELS	384101	CLOSED	10/15/1984	1985
AMC230372	NW SW	YF 9	ENERGY FUELS	384101	CLOSED	10/15/1984	1985
AMC230373	NE NW SW SE	YF 10	ENERGY FUELS	384101	CLOSED	10/15/1984	1985
AMC230374	NW	YF 11	ENERGY FUELS	384101	CLOSED	10/15/1984	1985
AMC230375	NE NW	YF 12	ENERGY FUELS	384101	CLOSED	10/15/1984	1985
AMC230376	NW	YF 13	ENERGY FUELS	384101	CLOSED	10/15/1984	1985
AMC230377	NE NW	YF 14	ENERGY FUELS	384101	CLOSED	10/15/1984	1985
AMC230378	NW	YF 15	ENERGY FUELS	384101	CLOSED	10/15/1984	1985
AMC230379	NE NW	YF 16	ENERGY FUELS	384101	CLOSED	10/15/1984	1985



LIST OF MINING CLAIMS BY SECTION

<u>SERIAL NUM</u>	<u>QUAD</u>	<u>CLAIM NAME</u>	<u>CLAIMANT</u>	<u>CASE TYPE</u>	<u>STATUS</u>	<u>LOC DATE</u>	<u>LAST ASSESSMENT</u>
AMC230380	NW	YF 17	ENERGY FUELS	384101	CLOSED	10/15/1984	1985
AMC230381	NE NW	YF 18	ENERGY FUELS	384101	CLOSED	10/15/1984	1985
AMC72110	NW SW	DIXIE BELLE #13	EDDINGTON KAREN A	384101	CLOSED	12/10/1957	1994
AMC74105	NW	GYPSUM HILLS NO. 1	WESTERN GYPSUM INC	384201	ACTIVE	04/10/1962	1999
AMC74106	SW	GYPSUM HILLS NO. 2	WESTERN GYPSUM INC	384201	ACTIVE	04/10/1962	1999

**MER TWP RNG SEC  
14 0410N 0110W 014**

<u>SERIAL NUM</u>	<u>QUAD</u>	<u>CLAIM NAME</u>	<u>CLAIMANT</u>	<u>CASE TYPE</u>	<u>STATUS</u>	<u>LOC DATE</u>	<u>LAST ASSESSMENT</u>
AMC186071	NE	SH 1	PATHFINDER MINES	384101	CLOSED	08/28/1982	1988
AMC186072	NE SE	SH 2	PATHFINDER MINES	384101	CLOSED	08/28/1982	1988
AMC186073	NW	SH 3	PATHFINDER MINES	384101	CLOSED	08/28/1982	1988
AMC186074	NE SE	SH 4	PATHFINDER MINES	384101	CLOSED	08/28/1982	1988
AMC74149	NW	GYPSUM HILLS #6	WESTERN GYPSUM INC	384101	ACTIVE	09/14/1979	1999

**MER TWP RNG SEC  
14 0410N 0110W 015**

<u>SERIAL NUM</u>	<u>QUAD</u>	<u>CLAIM NAME</u>	<u>CLAIMANT</u>	<u>CASE TYPE</u>	<u>STATUS</u>	<u>LOC DATE</u>	<u>LAST ASSESSMENT</u>
AMC139177	NW	MT AETNA #1	WESTERN GYPSUM INC	384201	ACTIVE	06/23/1981	1999

## LIST OF MINING CLAIMS BY SECTION

<u>SERIAL NUM</u>	<u>QUAD</u>	<u>CLAIM NAME</u>	<u>CLAIMANT</u>	<u>CASE TYPE</u>	<u>STATUS</u>	<u>LOC DATE</u>	<u>LAST ASSESSMENT</u>
AMC202699	NW	ONE HUNDRED PCT 2033	ADAMS JAMES	384101	CLOSED	08/01/1983	1983
AMC202700	NW	ONE HUNDRED PCT 2034	ADAMS JAMES	384101	CLOSED	08/01/1983	1983
AMC202701	NW	ONE HUNDRED PCT 2035	ADAMS JAMES	384101	CLOSED	08/01/1983	1983
AMC202702	NW	ONE HUNDRED PCT 2036	ADAMS JAMES	384101	CLOSED	08/01/1983	1983
AMC202703	NW	ONE HUNDRED PCT 2037	ADAMS JAMES	384101	CLOSED	08/01/1983	1983
AMC202704	NW	ONE HUNDRED PCT 2038	ADAMS JAMES	384101	CLOSED	08/01/1983	1983
AMC202705	NW	ONE HUNDRED PCT 2039	ADAMS JAMES	384101	CLOSED	08/01/1983	1983
AMC202706	NW	ONE HUNDRED PCT 2040	ADAMS JAMES	384101	CLOSED	08/01/1983	1983
AMC202719	SW	ONE HUNDRED PCT 2053	ADAMS JAMES	384101	CLOSED	08/01/1983	1983
AMC202720	SW	ONE HUNDRED PCT 2054	ADAMS JAMES	384101	CLOSED	08/01/1983	1983
AMC202721	SW	ONE HUNDRED PCT 2055	ADAMS JAMES	384101	CLOSED	08/01/1983	1983
AMC202722	SW	ONE HUNDRED PCT 2056	ADAMS JAMES	384101	CLOSED	08/01/1983	1983
AMC202723	SW	ONE HUNDRED PCT 2057	ADAMS JAMES	384101	CLOSED	08/01/1983	1983
AMC202724	SE	ONE HUNDRED PCT 2058	ADAMS JAMES	384101	CLOSED	08/01/1983	1983
AMC202725	SE	ONE HUNDRED PCT 2059	ADAMS JAMES	384101	CLOSED	08/01/1983	1983
AMC202726	SE	ONE HUNDRED PCT 2060	ADAMS JAMES	384101	CLOSED	08/01/1983	1983
AMC202727	SE	ONE HUNDRED PCT 2061	ADAMS JAMES	384101	CLOSED	08/01/1983	1983
AMC202728	SE	ONE HUNDRED PCT 2062	ADAMS JAMES	384101	CLOSED	08/01/1983	1983
AMC202729	SW	ONE HUNDRED PCT 2063	ADAMS JAMES	384101	CLOSED	08/01/1983	1983
AMC202730	SW	ONE HUNDRED PCT 2064	ADAMS JAMES	384101	CLOSED	08/01/1983	1983
AMC202731	SW	ONE HUNDRED PCT 2065	ADAMS JAMES	384101	CLOSED	08/01/1983	1983
AMC202732	SW	ONE HUNDRED PCT 2066	ADAMS JAMES	384101	CLOSED	08/01/1983	1983
AMC202733	SW	ONE HUNDRED PCT 2067	ADAMS JAMES	384101	CLOSED	08/01/1983	1983
AMC72119	NE NW	DIXIE BELLE EXT #3	EDDINGTON KAREN A	384101	CLOSED	12/09/1957	1994

LIST OF MINING CLAIMS BY SECTION

<u>SERIAL NUM</u>	<u>QUAD</u>	<u>CLAIM NAME</u>	<u>CLAIMANT</u>	<u>CASE TYPE</u>	<u>STATUS</u>	<u>LOC DATE</u>	<u>LAST ASSESSMENT</u>
AMC72120	NW	DIXIE BELLE EXT #4	EDDINGTON KAREN A	384101	CLOSED	12/13/1958	1994
AMC72123	NE	DIXIE BELLE EXT #7	EDDINGTON KAREN A	384101	CLOSED	02/13/1958	1994
AMC72124	NE NW	DIXIE BELLE EXT #8	EDDINGTON KAREN A	384101	CLOSED	02/13/1958	1994
AMC72125	NW	DIXIE BELLE EXT #9	BLAKE ROYAL H FNDRN	384101	CLOSED	03/01/1958	1994
AMC72127	NE SW SE	DIXIE BELLE EXT #11	BLAKE WILLIAM R	384101	CLOSED	03/01/1958	1994
AMC72128	NE NW SW	DIXIE BELLE EXT #12	BLAKE WILLIAM R	384101	CLOSED	03/01/1958	1994
AMC72129	NW	DIXIE BELLE EXT #13	BLAKE WILLIAM R	384101	CLOSED	04/24/1958	1994
AMC72131	SE SW	DIXIE BELLE EXT #15	BLAKE WILLIAM R	384101	CLOSED	04/24/1958	1994
AMC72132	SW	DIXIE BELLE EXT #16	BLAKE WILLIAM R	384101	CLOSED	04/24/1958	1994
AMC72135	SW	DIXIE BELLE EXT #19	BLAKE WILLIAM R	384101	CLOSED	04/24/1958	1994
AMC74107	NE	GYP SUM HILLS NO. 3	WESTERN GYP SUM INC	384201	ACTIVE	04/10/1962	1999
AMC74108	SE	GYP SUM HILLS NO. 4	WESTERN GYP SUM INC	384201	ACTIVE	04/10/1962	1999
AMC74109	SW	GYP SUM HILLS NO. 5	WESTERN GYP SUM INC	384201	ACTIVE	04/10/1962	1999

**MER TWP RNG SEC  
14 0410N 0110W 016**

<u>SERIAL NUM</u>	<u>QUAD</u>	<u>CLAIM NAME</u>	<u>CLAIMANT</u>	<u>CASE TYPE</u>	<u>STATUS</u>	<u>LOC DATE</u>	<u>LAST ASSESSMENT</u>
AMC139180	NE	MT AETNA #4	WESTERN GYP SUM INC	384201	ACTIVE	06/23/1981	1999
AMC139181	SE	MT AETNA #5	WESTERN GYP SUM INC	384201	ACTIVE	06/23/1981	1999
AMC202694	NE	ONE HUNDRED PCT 2028	ADAMS JAMES	384101	CLOSED	08/01/1983	1983
AMC202695	NE	ONE HUNDRED PCT 2029	ADAMS JAMES	384101	CLOSED	08/01/1983	1983

## LIST OF MINING CLAIMS BY SECTION

<u>SERIAL NUM</u>	<u>QUAD</u>	<u>CLAIM NAME</u>	<u>CLAIMANT</u>	<u>CASE TYPE</u>	<u>STATUS</u>	<u>LOC DATE</u>	<u>LAST ASSESSMENT</u>
AMC202696	NE	ONE HUNDRED PCT 2030	ADAMS JAMES	384101	CLOSED	08/01/1983	1983
AMC202697	NE	ONE HUNDRED PCT 2031	ADAMS JAMES	384101	CLOSED	08/01/1983	1983
AMC202698	NE	ONE HUNDRED PCT 2032	ADAMS JAMES	384101	CLOSED	08/01/1983	1983
AMC202707	NE	ONE HUNDRED PCT 2041	ADAMS JAMES	384101	CLOSED	08/01/1983	1983
AMC202708	NE	ONE HUNDRED PCT 2042	ADAMS JAMES	384101	CLOSED	08/01/1983	1983
AMC202709	NE	ONE HUNDRED PCT 2043	ADAMS JAMES	384101	CLOSED	08/01/1983	1983
AMC202710	NE	ONE HUNDRED PCT 2044	ADAMS JAMES	384101	CLOSED	08/01/1983	1983
AMC202711	NE	ONE HUNDRED PCT 2045	ADAMS JAMES	384101	CLOSED	08/01/1983	1983
AMC202712	SW	ONE HUNDRED PCT 2046	ADAMS JAMES	384101	CLOSED	08/01/1983	1983
AMC202713	SW	ONE HUNDRED PCT 2047	ADAMS JAMES	384101	CLOSED	08/01/1983	1983
AMC202714	SE	ONE HUNDRED PCT 2048	ADAMS JAMES	384101	CLOSED	08/01/1983	1983
AMC202715	SE	ONE HUNDRED PCT 2049	ADAMS JAMES	384101	CLOSED	08/01/1983	1983
AMC202716	SE	ONE HUNDRED PCT 2050	ADAMS JAMES	384101	CLOSED	08/01/1983	1983
AMC202717	SE	ONE HUNDRED PCT 2051	ADAMS JAMES	384101	CLOSED	08/01/1983	1983
AMC202718	SE	ONE HUNDRED PCT 2052	ADAMS JAMES	384101	CLOSED	08/01/1983	1983
AMC202734	SE	ONE HUNDRED PCT 2068	ADAMS JAMES	384101	CLOSED	08/01/1983	1983
AMC202735	SE	ONE HUNDRED PCT 2069	ADAMS JAMES	384101	CLOSED	08/01/1983	1983
AMC202736	SE	ONE HUNDRED PCT 2070	ADAMS JAMES	384101	CLOSED	08/01/1983	1983
AMC202737	SE	ONE HUNDRED PCT 2071	ADAMS JAMES	384101	CLOSED	08/01/1983	1983
AMC202738	SE	ONE HUNDRED PCT 2072	ADAMS JAMES	384101	CLOSED	08/01/1983	1983
AMC202739	SW	ONE HUNDRED PCT 2073	ADAMS JAMES	384101	CLOSED	08/01/1983	1983
AMC202740	SW	ONE HUNDRED PCT 2074	ADAMS JAMES	384101	CLOSED	08/01/1983	1983
AMC202741	SW	ONE HUNDRED PCT 2075	ADAMS JAMES	384101	CLOSED	08/01/1983	1983
AMC202742	NW	ONE HUNDRED PCT 2076	ADAMS JAMES	384101	CLOSED	08/01/1983	1983

## LIST OF MINING CLAIMS BY SECTION

<u>SERIAL NUM</u>	<u>QUAD</u>	<u>CLAIM NAME</u>	<u>CLAIMANT</u>	<u>CASE TYPE</u>	<u>STATUS</u>	<u>LOC DATE</u>	<u>LAST ASSESSMENT</u>
AMC72125	NE	DIXIE BELLE EXT #9	BLAKE ROYAL H FNDTN	384101	CLOSED	03/01/1958	1994
AMC72129	NE	DIXIE BELLE EXT #13	BLAKE WILLIAM R	384101	CLOSED	04/24/1958	1994
AMC72130	NE NW	DIXIE BELLE EXT #14	BLAKE WILLIAM R	384101	CLOSED	04/24/1958	1994
AMC72132	SE	DIXIE BELLE EXT #16	BLAKE WILLIAM R	384101	CLOSED	04/24/1958	1994
AMC72133	NE NW SE	DIXIE BELLE EXT #17	BLAKE WILLIAM R	384101	CLOSED	04/24/1958	1994
AMC72134	NW	DIXIE BELLE EXT #18	BLAKE WILLIAM R	384101	CLOSED	04/24/1958	1994
AMC72135	SE SW	DIXIE BELLE EXT #19	BLAKE WILLIAM R	384101	CLOSED	04/24/1958	1994
AMC72136	NW SW SE	DIXIE BELLE EXT #20	BLAKE WILLIAM R	384101	CLOSED	04/24/1958	1994
AMC72137	SW	DIXIE BELLE EXT #21	BLAKE PHIL	384101	CLOSED	04/24/1958	1994

MER TWP RNG SEC  
14 0410N 0110W 019

<u>SERIAL NUM</u>	<u>QUAD</u>	<u>CLAIM NAME</u>	<u>CLAIMANT</u>	<u>CASE TYPE</u>	<u>STATUS</u>	<u>LOC DATE</u>	<u>LAST ASSESSMENT</u>
AMC202757	NE	ONE HUNDRED PCT 2091	ADAMS JAMES	384101	CLOSED	08/01/1983	1983
AMC202758	NE	ONE HUNDRED PCT 2092	ADAMS JAMES	384101	CLOSED	08/01/1983	1983
AMC202759	NE	ONE HUNDRED PCT 2093	ADAMS JAMES	384101	CLOSED	08/01/1983	1983
AMC202760	SE	ONE HUNDRED PCT 2094	ADAMS JAMES	384101	CLOSED	08/01/1983	1983
AMC202761	SE	ONE HUNDRED PCT 2095	ADAMS JAMES	384101	CLOSED	08/01/1983	1983
AMC202762	SE	ONE HUNDRED PCT 2096	ADAMS JAMES	384101	CLOSED	08/01/1983	1983
AMC202763	SE	ONE HUNDRED PCT 2097	ADAMS JAMES	384101	CLOSED	08/01/1983	1983
AMC202764	SE	ONE HUNDRED PCT 2098	ADAMS JAMES	384101	CLOSED	08/01/1983	1983

## LIST OF MINING CLAIMS BY SECTION

<u>SERIAL NUM</u>	<u>QUAD</u>	<u>CLAIM NAME</u>	<u>CLAIMANT</u>	<u>CASE TYPE</u>	<u>STATUS</u>	<u>LOC DATE</u>	<u>LAST ASSESSMENT</u>
AMC202795	SE	ONE HUNDRED PCT 2129	ADAMS JAMES	384101	CLOSED	08/01/1983	1983
AMC202796	SE	ONE HUNDRED PCT 2130	ADAMS JAMES	384101	CLOSED	08/01/1983	1983
AMC202797	SE	ONE HUNDRED PCT 2131	ADAMS JAMES	384101	CLOSED	08/01/1983	1983
AMC202798	SE	ONE HUNDRED PCT 2132	ADAMS JAMES	384101	CLOSED	08/01/1983	1983
AMC202799	SE	ONE HUNDRED PCT 2133	ADAMS JAMES	384101	CLOSED	08/01/1983	1983
AMC202800	SW	ONE HUNDRED PCT 2134	ADAMS JAMES	384101	CLOSED	08/01/1983	1983
AMC202801	SW	ONE HUNDRED PCT 2135	ADAMS JAMES	384101	CLOSED	08/01/1983	1983
AMC74135	NE	GYPSUM DOME NO 17	WESTERN GYPSUM INC	384201	ACTIVE	04/10/1962	1999
AMC74136	SE	GYPSUM DOME NO 18	WESTERN GYPSUM INC	384201	ACTIVE	04/10/1962	1999
AMC74137	SW	GYPSUM DOME NO 19	WESTERN GYPSUM INC	384201	ACTIVE	04/10/1962	1999

MER TWP RNG SEC  
14 0410N 0110W 020

<u>SERIAL NUM</u>	<u>QUAD</u>	<u>CLAIM NAME</u>	<u>CLAIMANT</u>	<u>CASE TYPE</u>	<u>STATUS</u>	<u>LOC DATE</u>	<u>LAST ASSESSMENT</u>
AMC202755	NW	ONE HUNDRED PCT 2089	ADAMS JAMES	384101	CLOSED	08/01/1983	1983
AMC202756	NW	ONE HUNDRED PCT 2090	ADAMS JAMES	384101	CLOSED	08/01/1983	1983
AMC202765	SW	ONE HUNDRED PCT 2099	ADAMS JAMES	384101	CLOSED	08/01/1983	1983
AMC202766	SW	ONE HUNDRED PCT 2100	ADAMS JAMES	384101	CLOSED	08/01/1983	1983
AMC202767	SE	ONE HUNDRED PCT 2101	ADAMS JAMES	384101	CLOSED	08/01/1983	1983
AMC202790	SE	ONE HUNDRED PCT 2124	ADAMS JAMES	384101	CLOSED	08/01/1983	1983
AMC202791	SE	ONE HUNDRED PCT 2125	ADAMS JAMES	384101	CLOSED	08/01/1983	1983

## LIST OF MINING CLAIMS BY SECTION

<u>SERIAL NUM</u>	<u>QUAD</u>	<u>CLAIM NAME</u>	<u>CLAIMANT</u>	<u>CASE TYPE</u>	<u>STATUS</u>	<u>LOC DATE</u>	<u>LAST ASSESSMENT</u>
AMC202793	SW	ONE HUNDRED PCT 2127	ADAMS JAMES	384101	CLOSED	08/01/1983	1983
AMC202794	SW	ONE HUNDRED PCT 2128	ADAMS JAMES	384101	CLOSED	08/01/1983	1983
AMC272940	NE NW	HRN #614	URANERZ	384101	CLOSED	07/04/1987	1988
AMC272941	NE	HRN #615	URANERZ	384101	CLOSED	07/04/1987	1988
AMC74127	NE	GYPSUM DOME NO 9	ADAMS JAMES	384201	CLOSED	04/10/1962	1992
			TRANSAMERICAN MINS	384201	CLOSED	04/10/1962	1992
AMC74128	SE	GYPSUM DOME NO 10	WESTERN GYPSUM INC	384201	ACTIVE	04/10/1962	1999
AMC74129	SW	GYPSUM DOME NO 11	WESTERN GYPSUM INC	384201	ACTIVE	04/10/1962	1999
AMC74130	NW	GYPSUM DOME NO 12	WESTERN GYPSUM INC	384201	ACTIVE	04/10/1962	1999

MER TWP RNG SEC  
14 0410N 0110W 021

<u>SERIAL NUM</u>	<u>QUAD</u>	<u>CLAIM NAME</u>	<u>CLAIMANT</u>	<u>CASE TYPE</u>	<u>STATUS</u>	<u>LOC DATE</u>	<u>LAST ASSESSMENT</u>
AMC202743	NW	ONE HUNDRED PCT 2077	ADAMS JAMES	384101	CLOSED	08/01/1983	1983
AMC202744	NW	ONE HUNDRED PCT 2078	ADAMS JAMES	384101	CLOSED	08/01/1983	1983
AMC202745	NE	ONE HUNDRED PCT 2079	ADAMS JAMES	384101	CLOSED	08/01/1983	1983
AMC202746	NE	ONE HUNDRED PCT 2080	ADAMS JAMES	384101	CLOSED	08/01/1983	1983
AMC202747	NE	ONE HUNDRED PCT 2081	ADAMS JAMES	384101	CLOSED	08/01/1983	1983
AMC202748	NE	ONE HUNDRED PCT 2082	ADAMS JAMES	384101	CLOSED	08/01/1983	1983
AMC202749	NE	ONE HUNDRED PCT 2083	ADAMS JAMES	384101	CLOSED	08/01/1983	1983
AMC202750	NE	ONE HUNDRED PCT 2084	ADAMS JAMES	384101	CLOSED	08/01/1983	1983

## LIST OF MINING CLAIMS BY SECTION

<u>SERIAL NUM</u>	<u>QUAD</u>	<u>CLAIM NAME</u>	<u>CLAIMANT</u>	<u>CASE TYPE</u>	<u>STATUS</u>	<u>LOC DATE</u>	<u>LAST ASSESSMENT</u>
AMC202751	NW	ONE HUNDRED PCT 2085	ADAMS JAMES	384101	CLOSED	08/01/1983	1983
AMC202752	NW	ONE HUNDRED PCT 2086	ADAMS JAMES	384101	CLOSED	08/01/1983	1983
AMC202753	NW	ONE HUNDRED PCT 2087	ADAMS JAMES	384101	CLOSED	08/01/1983	1983
AMC202754	NW	ONE HUNDRED PCT 2088	ADAMS JAMES	384101	CLOSED	08/01/1983	1983
AMC202768	SW	ONE HUNDRED PCT 2102	ADAMS JAMES	384101	CLOSED	08/01/1983	1983
AMC202769	SW	ONE HUNDRED PCT 2103	ADAMS JAMES	384101	CLOSED	08/01/1983	1983
AMC202770	SW	ONE HUNDRED PCT 2104	ADAMS JAMES	384101	CLOSED	08/01/1983	1983
AMC202771	SW	ONE HUNDRED PCT 2105	ADAMS JAMES	384101	CLOSED	08/01/1983	1983
AMC202772	SW	ONE HUNDRED PCT 2106	ADAMS JAMES	384101	CLOSED	08/01/1983	1983
AMC202773	SE	ONE HUNDRED PCT 2107	ADAMS JAMES	384101	CLOSED	08/01/1983	1983
AMC202774	SE	ONE HUNDRED PCT 2108	ADAMS JAMES	384101	CLOSED	08/01/1983	1983
AMC202783	SE	ONE HUNDRED PCT 2117	ADAMS JAMES	384101	CLOSED	08/01/1983	1983
AMC202784	SE	ONE HUNDRED PCT 2118	ADAMS JAMES	384101	CLOSED	08/01/1983	1983
AMC202785	SW	ONE HUNDRED PCT 2119	ADAMS JAMES	384101	CLOSED	08/01/1983	1983
AMC202786	SW	ONE HUNDRED PCT 2119	ADAMS JAMES	384101	CLOSED	08/01/1983	1983
AMC202787	SW	ONE HUNDRED PCT 2121	ADAMS JAMES	384101	CLOSED	08/01/1983	1983
AMC202788	SW	ONE HUNDRED PCT 2122	ADAMS JAMES	384101	CLOSED	08/01/1983	1983
AMC202789	SW	ONE HUNDRED PCT 2123	ADAMS JAMES	384101	CLOSED	08/01/1983	1983
AMC202887	NE	ONE HUNDRED PCT 2218	ADAMS JAMES	384101	CLOSED	08/01/1983	1983
AMC202888	NE	ONE HUNDRED PCT 2219	ADAMS JAMES	384101	CLOSED	08/01/1983	1983
AMC202893	NE	ONE HUNDRED PCT 2224	ADAMS JAMES	384101	CLOSED	08/01/1983	1983
AMC202895	NE	ONE HUNDRED PC 2225A	ADAMS JAMES	384101	CLOSED	08/01/1983	1983
AMC74131	NW	GYP SUM DOME NO 13	WESTERN GYP SUM INC	384201	ACTIVE	04/10/1962	1999
AMC74132	NE	GYP SUM DOME NO 14	WESTERN GYP SUM INC	384201	ACTIVE	04/10/1962	1999



## LIST OF MINING CLAIMS BY SECTION

<u>SERIAL NUM</u>	<u>QUAD</u>	<u>CLAIM NAME</u>	<u>CLAIMANT</u>	<u>CASE TYPE</u>	<u>STATUS</u>	<u>LOC DATE</u>	<u>LAST ASSESSMENT</u>
AMC74133	SE	GYPSUM DOME NO 15	WESTERN GYPSUM INC	384201	ACTIVE	04/10/1962	1999
AMC74134	SW	GYPSUM DOME NO 16	WESTERN GYPSUM INC	384201	ACTIVE	04/10/1962	1999

MER TWP RNG SEC  
14 0410N 0110W 022

<u>SERIAL NUM</u>	<u>QUAD</u>	<u>CLAIM NAME</u>	<u>CLAIMANT</u>	<u>CASE TYPE</u>	<u>STATUS</u>	<u>LOC DATE</u>	<u>LAST ASSESSMENT</u>
AMC202889	NW	ONE HUNDRED PCT 2220	ADAMS JAMES	384101	CLOSED	08/01/1983	1983
AMC202890	NW	ONE HUNDRED PCT 2221	ADAMS JAMES	384101	CLOSED	08/01/1983	1983
AMC202891	NW	ONE HUNDRED PCT 2222	ADAMS JAMES	384101	CLOSED	08/01/1983	1983
AMC202892	NW	ONE HUNDRED PCT 2223	ADAMS JAMES	384101	CLOSED	08/01/1983	1983
AMC74110	NE	GYPSUM HILLS NO 7	WESTERN GYPSUM INC	384201	ACTIVE	04/10/1962	1999
AMC74111	SE	GYPSUM HILLS NO 8	WESTERN GYPSUM INC	384201	ACTIVE	04/10/1962	1999
AMC74112	SW	GYPSUM HILLS NO 9	WESTERN GYPSUM INC	384201	ACTIVE	04/10/1962	1999
AMC74113	NW	GYPSUM HILLS NO 10	WESTERN GYPSUM INC	384201	ACTIVE	04/10/1962	1999

MER TWP RNG SEC  
14 0410N 0110W 023

<u>SERIAL NUM</u>	<u>QUAD</u>	<u>CLAIM NAME</u>	<u>CLAIMANT</u>	<u>CASE TYPE</u>	<u>STATUS</u>	<u>LOC DATE</u>	<u>LAST ASSESSMENT</u>
AMC202775	SE	ONE HUNDRED PCT 2109	ADAMS JAMES	384101	CLOSED	08/01/1983	1983

## LIST OF MINING CLAIMS BY SECTION

<u>SERIAL NUM</u>	<u>QUAD</u>	<u>CLAIM NAME</u>	<u>CLAIMANT</u>	<u>CASE TYPE</u>	<u>STATUS</u>	<u>LOC DATE</u>	<u>LAST ASSESSMENT</u>
AMC202776	SE	ONE HUNDRED PCT 2110	ADAMS JAMES	384101	CLOSED	08/01/1983	1983
AMC202777	SE	ONE HUNDRED PCT 2111	ADAMS JAMES	384101	CLOSED	08/01/1983	1983
AMC202778	SE	ONE HUNDRED PCT 2112	ADAMS JAMES	384101	CLOSED	08/01/1983	1983
AMC202779	SW	ONE HUNDRED PCT 2113	ADAMS JAMES	384101	CLOSED	08/01/1983	1983
AMC202780	SW	ONE HUNDRED PCT 2114	ADAMS JAMES	384101	CLOSED	08/01/1983	1983
AMC202781	SW	ONE HUNDRED PCT 2115	ADAMS JAMES	384101	CLOSED	08/01/1983	1983
AMC202782	SW	ONE HUNDRED PCT 2116	ADAMS JAMES	384101	CLOSED	08/01/1983	1983
AMC254065	SE	HRN #247	URANERZ	384101	CLOSED	04/21/1986	1988
AMC74114	NW	GYPSUM HILLS NO. 11	ADAMS JAMES	384201	CLOSED	04/10/1962	1992
AMC74115	SW	GYPSUM HILLS NO. 12	ADAMS JAMES	384201	CLOSED	04/10/1962	1992
AMC74116	SE	GYPSUM HILLS NO. 13	ADAMS JAMES	384201	CLOSED	04/10/1962	1992

MER TWP RNG SEC  
14 0410N 0110W 024

<u>SERIAL NUM</u>	<u>QUAD</u>	<u>CLAIM NAME</u>	<u>CLAIMANT</u>	<u>CASE TYPE</u>	<u>STATUS</u>	<u>LOC DATE</u>	<u>LAST ASSESSMENT</u>
AMC254065	SW	HRN #247	URANERZ	384101	CLOSED	04/21/1986	1988
AMC254113	SE SW	HRN #304	URANERZ	384101	CLOSED	04/29/1986	1988
AMC254138	SE	HRN #338	URANERZ	384101	CLOSED	04/29/1986	1988
AMC254139	SE	HRN #339	URANERZ	384101	CLOSED	04/29/1986	1988
AMC254168	SE	HRN #372	URANERZ	384101	CLOSED	04/29/1986	1988
AMC254169	SE	HRN #373	URANERZ	384101	CLOSED	04/29/1986	1988

## LIST OF MINING CLAIMS BY SECTION

MER TWP RNG SEC  
14 0410N 0110W 025

<u>SERIAL NUM</u>	<u>QUAD</u>	<u>CLAIM NAME</u>	<u>CLAIMANT</u>	<u>CASE TYPE</u>	<u>STATUS</u>	<u>LOC DATE</u>	<u>LAST ASSESSMENT</u>
AMC139170	SW	HAYSTACK GYPSUM #7	WESTERN GYPSUM INC	384201	CLOSED	06/23/1981	1992
AMC139171	SE	HAYSTACK GYPSUM #8	WESTERN GYPSUM INC	384201	CLOSED	06/23/1981	1992
AMC139172	NW	HAYSTACK GYPSUM #9	WESTERN GYPSUM INC	384201	CLOSED	06/23/1981	1992
AMC202876	SW	ONE HUNDRED PCT 2207	ADAMS JAMES	384101	CLOSED	08/01/1983	1983
AMC202877	SW	ONE HUNDRED PCT 2208	ADAMS JAMES	384101	CLOSED	08/01/1983	1983
AMC202878	SW	ONE HUNDRED PCT 2209	ADAMS JAMES	384101	CLOSED	08/01/1983	1983
AMC202879	SW	ONE HUNDRED PCT 2210	ADAMS JAMES	384101	CLOSED	08/01/1983	1983
AMC254066	SW	HRN #257	URANERZ	384101	CLOSED	04/21/1986	1988
AMC254114	SE SW	HRN #314	URANERZ	384101	CLOSED	04/29/1986	1988
AMC254139	NE	HRN #339	URANERZ	384101	CLOSED	04/29/1986	1988
AMC254140	NE	HRN #340	URANERZ	384101	CLOSED	04/29/1986	1988
AMC254141	NE	HRN #341	URANERZ	384101	CLOSED	04/29/1986	1988
AMC254142	NE	HRN #342	URANERZ	384101	CLOSED	04/29/1986	1988
AMC254143	NE SE	HRN #343	URANERZ	384101	CLOSED	04/29/1986	1988
AMC254144	SE	HRN #348	URANERZ	384101	CLOSED	04/29/1986	1988
AMC254169	NE	HRN #373	URANERZ	384101	CLOSED	04/29/1986	1988
AMC254170	NE	HRN #374	URANERZ	384101	CLOSED	04/29/1986	1988
AMC254171	NE	HRN #375	URANERZ	384101	CLOSED	04/29/1986	1988
AMC254172	NE	HRN #376	URANERZ	384101	CLOSED	04/29/1986	1987
AMC254173	NE SE	HRN #377	URANERZ	384101	CLOSED	04/29/1986	1987

## LIST OF MINING CLAIMS BY SECTION

MER TWP RNG SEC  
14 0410N 0110W 026

<u>SERIAL NUM</u>	<u>QUAD</u>	<u>CLAIM NAME</u>	<u>CLAIMANT</u>	<u>CASE TYPE</u>	<u>STATUS</u>	<u>LOC DATE</u>	<u>LAST ASSESSMENT</u>
AMC139164	SE	HAYSTACK GYPSUM #1	WESTERN GYPSUM INC	384201	CLOSED	06/23/1981	1992
AMC139167	SW	HAYSTACK GYPSUM #4	WESTERN GYPSUM INC	384201	CLOSED	06/23/1981	1992
AMC202834	NW	ONE HUNDRED PC 2167A	ADAMS JAMES	384101	CLOSED	08/01/1983	1983
AMC202836	NW	ONE HUNDRED PC 2168A	ADAMS JAMES	384101	CLOSED	08/01/1983	1983
AMC202837	NW	ONE HUNDRED PCT 2169	ADAMS JAMES	384101	CLOSED	08/01/1983	1983
AMC202838	NW	ONE HUNDRED PC 2169A	ADAMS JAMES	384101	CLOSED	08/01/1983	1983
AMC254066	SE	HRN #257	URANERZ	384101	CLOSED	04/21/1986	1988
AMC74117	NE	GYPSUM HILLS NO. 14	ADAMS JAMES	384201	CLOSED	04/10/1962	1992
AMC74118	NW	GYPSUM HILLS NO. 15	ADAMS JAMES	384201	CLOSED	04/10/1962	1992

MER TWP RNG SEC  
14 0410N 0110W 027

<u>SERIAL NUM</u>	<u>QUAD</u>	<u>CLAIM NAME</u>	<u>CLAIMANT</u>	<u>CASE TYPE</u>	<u>STATUS</u>	<u>LOC DATE</u>	<u>LAST ASSESSMENT</u>
AMC202829	NW	ONE HUNDRED PCT 2163	ADAMS JAMES	384101	CLOSED	08/01/1983	1983
AMC202830	NW	ONE HUNDRED PCT 2164	ADAMS JAMES	384101	CLOSED	08/01/1983	1983
AMC202831	NW	ONE HUNDRED PCT 2165	ADAMS JAMES	384101	CLOSED	08/01/1983	1983
AMC202832	NW	ONE HUNDRED PCT 2166	ADAMS JAMES	384101	CLOSED	08/01/1983	1983
AMC202833	NW	ONE HUNDRED PCT 2167	ADAMS JAMES	384101	CLOSED	08/01/1983	1983

## LIST OF MINING CLAIMS BY SECTION

<u>SERIAL NUM</u>	<u>QUAD</u>	<u>CLAIM NAME</u>	<u>CLAIMANT</u>	<u>CASE TYPE</u>	<u>STATUS</u>	<u>LOC DATE</u>	<u>LAST ASSESSMENT</u>
AMC202835	NW	ONE HUNDRED PCT 2168	ADAMS JAMES	384101	CLOSED	08/01/1983	1983
AMC202839	NW	ONE HUNDRED PCT 2170	ADAMS JAMES	384101	CLOSED	08/01/1983	1983
AMC202872	SE	ONE HUNDRED PCT 2203	ADAMS JAMES	384101	CLOSED	08/01/1983	1983
AMC202873	SE	ONE HUNDRED PCT 2204	ADAMS JAMES	384101	CLOSED	08/01/1983	1983
AMC202874	SE	ONE HUNDRED PCT 2205	ADAMS JAMES	384101	CLOSED	08/01/1983	1983
AMC202875	SE	ONE HUNDRED PCT 2206	ADAMS JAMES	384101	CLOSED	08/01/1983	1983
AMC74119	NE	GYPSUM HILLS NO. 16	ADAMS JAMES	384201	CLOSED	04/10/1962	1992
AMC74120	SE	GYPSUM HILLS NO. 17	ADAMS JAMES	384201	CLOSED	04/10/1962	1992
AMC74121	SW	GYPSUM HILLS NO. 18	ADAMS JAMES	384201	CLOSED	04/10/1962	1992
AMC74122	NW	GYPSUM HILLS NO 19	WESTERN GYPSUM INC	384201	ACTIVE	04/10/1962	1999

MER TWP RNG SEC  
14 0410N 0110W 028

<u>SERIAL NUM</u>	<u>QUAD</u>	<u>CLAIM NAME</u>	<u>CLAIMANT</u>	<u>CASE TYPE</u>	<u>STATUS</u>	<u>LOC DATE</u>	<u>LAST ASSESSMENT</u>
AMC202824	NW	ONE HUNDRED PCT 2158	ADAMS JAMES	384101	CLOSED	08/01/1983	1983
AMC202825	NW	ONE HUNDRED PCT 2159	ADAMS JAMES	384101	CLOSED	08/01/1983	1983
AMC202826	NW	ONE HUNDRED PCT 2160	ADAMS JAMES	384101	CLOSED	08/01/1983	1983
AMC202827	NE	ONE HUNDRED PCT 2161	ADAMS JAMES	384101	CLOSED	08/01/1983	1983
AMC202828	NE	ONE HUNDRED PCT 2162	ADAMS JAMES	384101	CLOSED	08/01/1983	1983
AMC202840	NW	ONE HUNDRED PCT 2171	ADAMS JAMES	384101	CLOSED	08/01/1983	1983
AMC202841	NW	ONE HUNDRED PCT 2172	ADAMS JAMES	384101	CLOSED	08/01/1983	1983

## LIST OF MINING CLAIMS BY SECTION

<u>SERIAL NUM</u>	<u>QUAD</u>	<u>CLAIM NAME</u>	<u>CLAIMANT</u>	<u>CASE TYPE</u>	<u>STATUS</u>	<u>LOC DATE</u>	<u>LAST ASSESSMENT</u>
AMC202868	SE	ONE HUNDRED PCT 2199	ADAMS JAMES	384101	CLOSED	08/01/1983	1983
AMC202869	SE	ONE HUNDRED PCT 2200	ADAMS JAMES	384101	CLOSED	08/01/1983	1983
AMC202870	NE	ONE HUNDRED PCT 2201	ADAMS JAMES	384101	CLOSED	08/01/1983	1983
AMC202871	NE	ONE HUNDRED PCT 2202	ADAMS JAMES	384101	CLOSED	08/01/1983	1983
AMC74123	NE	GYPSUM HILLS NO 20	WESTERN GYPSUM INC	384201	ACTIVE	04/10/1962	1999
AMC74124	NE	GYPSUM HILLS NO 21	ADAMS JAMES	384201	CLOSED	04/10/1962	1992
			TRANSAMERICAN MINS	384201	CLOSED	04/10/1962	1992
AMC74125	SW	GYPSUM HILLS NO 22	WESTERN GYPSUM INC	384201	ACTIVE	04/10/1962	1999
AMC74126	NW	GYPSUM HILLS NO 23	WESTERN GYPSUM INC	384201	ACTIVE	04/10/1962	1999

MER TWP RNG SEC  
14 0410N 0110W 029

<u>SERIAL NUM</u>	<u>QUAD</u>	<u>CLAIM NAME</u>	<u>CLAIMANT</u>	<u>CASE TYPE</u>	<u>STATUS</u>	<u>LOC DATE</u>	<u>LAST ASSESSMENT</u>
AMC202818	NW	ONE HUNDRED PCT 2152	ADAMS JAMES	384101	CLOSED	08/01/1983	1983
AMC202819	NW	ONE HUNDRED PCT 2153	ADAMS JAMES	384101	CLOSED	08/01/1983	1983
AMC202820	NW	ONE HUNDRED PCT 2154	ADAMS JAMES	384101	CLOSED	08/01/1983	1983
AMC202821	NE	ONE HUNDRED PCT 2155	ADAMS JAMES	384101	CLOSED	08/01/1983	1983
AMC202822	NE	ONE HUNDRED PCT 2156	ADAMS JAMES	384101	CLOSED	08/01/1983	1983
AMC202823	NE	ONE HUNDRED PCT 2157	ADAMS JAMES	384101	CLOSED	08/01/1983	1983
AMC202842	NE	ONE HUNDRED PCT 2173	ADAMS JAMES	384101	CLOSED	08/01/1983	1983
AMC202843	NE	ONE HUNDRED PCT 2174	ADAMS JAMES	384101	CLOSED	08/01/1983	1983

## LIST OF MINING CLAIMS BY SECTION

<u>SERIAL NUM</u>	<u>QUAD</u>	<u>CLAIM NAME</u>	<u>CLAIMANT</u>	<u>CASE TYPE</u>	<u>STATUS</u>	<u>LOC DATE</u>	<u>LAST ASSESSMENT</u>
AMC202844	NE	ONE HUNDRED PCT 2175	ADAMS JAMES	384101	CLOSED	08/01/1983	1983
AMC202845	NE	ONE HUNDRED PCT 2176	ADAMS JAMES	384101	CLOSED	08/01/1983	1983
AMC202864	SE	ONE HUNDRED PCT 2195	ADAMS JAMES	384101	CLOSED	08/01/1983	1983
AMC202865	SE	ONE HUNDRED PCT 2196	ADAMS JAMES	384101	CLOSED	08/01/1983	1983
AMC202866	SE	ONE HUNDRED PCT 2197	ADAMS JAMES	384101	CLOSED	08/01/1983	1983
AMC202867	SE	ONE HUNDRED PCT 2198	ADAMS JAMES	384101	CLOSED	08/01/1983	1983

MER TWP RNG SEC  
14 0410N 0110W 030

<u>SERIAL NUM</u>	<u>QUAD</u>	<u>CLAIM NAME</u>	<u>CLAIMANT</u>	<u>CASE TYPE</u>	<u>STATUS</u>	<u>LOC DATE</u>	<u>LAST ASSESSMENT</u>
AMC202809	NW	ONE HUNDRED PCT 2143	ADAMS JAMES	384101	CLOSED	08/01/1983	1983
AMC202810	NW	ONE HUNDRED PCT 2144	ADAMS JAMES	384101	CLOSED	08/01/1983	1983
AMC202811	NW	ONE HUNDRED PCT 2145	ADAMS JAMES	384101	CLOSED	08/01/1983	1983
AMC202812	NW	ONE HUNDRED PCT 2146	ADAMS JAMES	384101	CLOSED	08/01/1983	1983
AMC202813	NE	ONE HUNDRED PCT 2147	ADAMS JAMES	384101	CLOSED	08/01/1983	1983
AMC202814	NE	ONE HUNDRED PCT 2148	ADAMS JAMES	384101	CLOSED	08/01/1983	1983
AMC202815	NE	ONE HUNDRED PCT 2149	ADAMS JAMES	384101	CLOSED	08/01/1983	1983
AMC202816	NE	ONE HUNDRED PCT 2150	ADAMS JAMES	384101	CLOSED	08/01/1983	1983
AMC202817	NE	ONE HUNDRED PCT 2151	ADAMS JAMES	384101	CLOSED	08/01/1983	1983
AMC202846	NE	ONE HUNDRED PCT 2177	ADAMS JAMES	384101	CLOSED	08/01/1983	1983
AMC202847	NE	ONE HUNDRED PCT 2178	ADAMS JAMES	384101	CLOSED	08/01/1983	1983

## LIST OF MINING CLAIMS BY SECTION

<u>SERIAL NUM</u>	<u>QUAD</u>	<u>CLAIM NAME</u>	<u>CLAIMANT</u>	<u>CASE TYPE</u>	<u>STATUS</u>	<u>LOC DATE</u>	<u>LAST ASSESSMENT</u>
AMC202848	NW	ONE HUNDRED PCT 2179	ADAMS JAMES	384101	CLOSED	08/01/1983	1983
AMC202849	NW	ONE HUNDRED PCT 2180	ADAMS JAMES	384101	CLOSED	08/01/1983	1983
AMC202850	NW	ONE HUNDRED PCT 2181	ADAMS JAMES	384101	CLOSED	08/01/1983	1983
AMC202851	NW	ONE HUNDRED PCT 2182	ADAMS JAMES	384101	CLOSED	08/01/1983	1983
AMC202880	SW	ONE HUNDRED PCT 2211	ADAMS JAMES	384101	CLOSED	08/01/1983	1983
AMC254181	NW	HRN #385	URANERZ	384101	CLOSED	04/29/1986	1988
AMC74138	NE	GYP SUM DOME NO 20	WESTERN GYP SUM INC	384201	ACTIVE	04/10/1962	1999
AMC74139	SE	GYP SUM DOME NO 21	ADAMS JAMES	384201	CLOSED	04/10/1962	1992
AMC74140	SW	GYP SUM DOME NO 22	WESTERN GYP SUM INC	384101	ACTIVE	04/10/1962	1999
AMC74141	NW	GYP SUM DOME NO 23	WESTERN GYP SUM INC	384101	ACTIVE	04/10/1962	1999

MER TWP RNG SEC  
14 0410N 0110W 031

<u>SERIAL NUM</u>	<u>QUAD</u>	<u>CLAIM NAME</u>	<u>CLAIMANT</u>	<u>CASE TYPE</u>	<u>STATUS</u>	<u>LOC DATE</u>	<u>LAST ASSESSMENT</u>
AMC202899	SW	ONE HUNDRED PCT 2229	ADAMS JAMES	384101	CLOSED	08/01/1983	1983
AMC202900	SE	ONE HUNDRED PCT 2230	ADAMS JAMES	384101	CLOSED	08/01/1983	1983
AMC202901	SE	ONE HUNDRED PCT 2231	ADAMS JAMES	384101	CLOSED	08/01/1983	1983
AMC202902	SE	ONE HUNDRED PCT 2232	ADAMS JAMES	384101	CLOSED	08/01/1983	1983
AMC202903	SE	ONE HUNDRED PCT 2233	ADAMS JAMES	384101	CLOSED	08/01/1983	1983
AMC202904	SE	ONE HUNDRED PCT 2234	ADAMS JAMES	384101	CLOSED	08/01/1983	1983



## LIST OF MINING CLAIMS BY SECTION

MER TWP RNG SEC  
14 0410N 0110W 033

<u>SERIAL NUM</u>	<u>QUAD</u>	<u>CLAIM NAME</u>	<u>CLAIMANT</u>	<u>CASE TYPE</u>	<u>STATUS</u>	<u>LOC DATE</u>	<u>LAST ASSESSMENT</u>
AMC188745	NW SW	QUAIL #1	ENERGY FUELS	384101	CLOSED	11/03/1982	1983
AMC188746	NE NW SW SE	QUAIL #2	ENERGY FUELS	384101	CLOSED	11/03/1982	1983
AMC188747	SW	QUAIL #3	ENERGY FUELS	384101	CLOSED	11/03/1982	1983
AMC188748	SE SW	QUAIL #4	ENERGY FUELS	384101	CLOSED	11/03/1982	1983
AMC188749	SW	QUAIL #5	ENERGY FUELS	384101	CLOSED	11/03/1982	1983
AMC188750	SE SW	QUAIL #6	ENERGY FUELS	384101	CLOSED	11/03/1982	1983
AMC188751	SW	QUAIL #7	ENERGY FUELS	384101	CLOSED	11/03/1982	1983
AMC188752	SE SW	QUAIL #8	ENERGY FUELS	384101	CLOSED	11/03/1982	1983
AMC188753	SW	QUAIL #9	ENERGY FUELS	384101	CLOSED	11/03/1982	1983
AMC188754	SE SW	QUAIL #10	ENERGY FUELS	384101	CLOSED	11/03/1982	1983
AMC202905	SE	ONE HUNDRED PCT 2235	ADAMS JAMES	384101	CLOSED	08/01/1983	1983
AMC202906	SE	ONE HUNDRED PCT 2236	ADAMS JAMES	384101	CLOSED	08/01/1983	1983
AMC230336	NW SW	QUAIL 1	ENERGY FUELS	384101	CLOSED	10/15/1984	1985
AMC230337	NE NW SW SE	QUAIL 2	ENERGY FUELS	384101	CLOSED	10/15/1984	1985
AMC230338	SW	QUAIL 3	ENERGY FUELS	384101	CLOSED	10/15/1984	1985
AMC230339	SE SW	QUAIL 4	ENERGY FUELS	384101	CLOSED	10/15/1984	1985
AMC230340	SW	QUAIL 5	ENERGY FUELS	384101	CLOSED	10/15/1984	1985
AMC230341	SE SW	QUAIL 6	ENERGY FUELS	384101	CLOSED	10/15/1984	1985
AMC230342	SW	QUAIL 7	ENERGY FUELS	384101	CLOSED	10/15/1984	1985
AMC230343	SE SW	QUAIL 8	ENERGY FUELS	384101	CLOSED	10/15/1984	1985
AMC230344	SW	QUAIL 9	ENERGY FUELS	384101	CLOSED	10/15/1984	1985

## LIST OF MINING CLAIMS BY SECTION

<u>SERIAL NUM</u>	<u>QUAD</u>	<u>CLAIM NAME</u>	<u>CLAIMANT</u>	<u>CASE TYPE</u>	<u>STATUS</u>	<u>LOC DATE</u>	<u>LAST ASSESSMENT</u>
AMC230345	SE SW	QUAIL 10	ENERGY FUELS	384101	CLOSED	10/15/1984	1985
AMC74042	NE	TIP TOP NO. 17	ADAMS JAMES	384201	CLOSED	06/10/1962	1992
AMC74043	SE	TIP TOP NO 18	ADAMS JAMES	384201	CLOSED	06/10/1962	1992
AMC74044	SW	TIP TOP NO 19	ADAMS JAMES	384201	CLOSED	06/10/1962	1992
AMC74045	NW	TIP TOP NO 20	ADAMS JAMES	384201	CLOSED	06/10/1962	1992

MER TWP RNG SEC  
14 0410N 0110W 034

<u>SERIAL NUM</u>	<u>QUAD</u>	<u>CLAIM NAME</u>	<u>CLAIMANT</u>	<u>CASE TYPE</u>	<u>STATUS</u>	<u>LOC DATE</u>	<u>LAST ASSESSMENT</u>
AMC202894	NW	ONE HUNDRED PCT 2225	ADAMS JAMES	384101	CLOSED	08/01/1983	1983
AMC202896	NW	ONE HUNDRED PCT 2226	ADAMS JAMES	384101	CLOSED	08/01/1983	1983
AMC202897	SE	ONE HUNDRED PCT 2227	ADAMS JAMES	384101	CLOSED	08/01/1983	1983
AMC202898	SE	ONE HUNDRED PCT 2228	ADAMS JAMES	384101	CLOSED	08/01/1983	1983
AMC202907	SW	ONE HUNDRED PCT 2237	ADAMS JAMES	384101	CLOSED	08/01/1983	1983
AMC202908	SE	ONE HUNDRED PCT 2238	ADAMS JAMES	384101	CLOSED	08/01/1983	1983
AMC202909	SE	ONE HUNDRED PCT 2239	ADAMS JAMES	384101	CLOSED	08/01/1983	1983
AMC74046	NE	TIP TOP NO. 21	ADAMS JAMES	384201	CLOSED	06/10/1962	1992
AMC74047	SE	TIP TOP NO 22	ADAMS JAMES	384201	CLOSED	06/10/1962	1992
AMC74048	SW	TIP TOP NO 23	ADAMS JAMES	384201	CLOSED	06/10/1962	1992
AMC74049	NW	TIP TOP NO. 24	ADAMS JAMES	384201	CLOSED	06/10/1962	1992

**RUN TIME: 10:35 AM**

**DEPARTMENT OF THE INTERIOR  
BUREAU OF LAND MANAGEMENT  
06/21/99**

**RUN DATE:**

**Input Parameters for Geographic Report**

**Admin State: AZ**

**Geo State: AZ**

**Case Disposition:**

**MTR: 14 0400N 0120W**

**MTRS: 33 0320S 0020W 021**

**Quadrant:**

**NO WARRANTY IS MADE BY BLM  
FOR USE OF THE DATA FOR  
PURPOSES NOT INTENDED BY  
BLM**

## LIST OF MINING CLAIMS BY SECTION

MER TWP RNG SEC  
14 0400N 0120W 001

<u>SERIAL NUM</u>	<u>QUAD</u>	<u>CLAIM NAME</u>	<u>CLAIMANT</u>	<u>CASE TYPE</u>	<u>STATUS</u>	<u>LOC DATE</u>	<u>LAST ASSESSMENT</u>
AMC202917	NE	ONE HUNDRED PCT 2247	ADAMS JAMES	384101	CLOSED	08/01/1983	1983
AMC202923	SE	ONE HUNDRED PCT 2253	ADAMS JAMES	384101	CLOSED	08/01/1983	1983
AMC202924	SE	ONE HUNDRED PCT 2254	ADAMS JAMES	384101	CLOSED	08/01/1983	1983
AMC202925	SE	ONE HUNDRED PCT 2255	ADAMS JAMES	384101	CLOSED	08/01/1983	1983
AMC202926	SE	ONE HUNDRED PCT 2256	ADAMS JAMES	384101	CLOSED	08/01/1983	1983
AMC202927	SE	ONE HUNDRED PCT 2257	ADAMS JAMES	384101	CLOSED	08/01/1983	1983
AMC202938	SE	ONE HUNDRED PCT 2268	ADAMS JAMES	384101	CLOSED	08/01/1983	1983
AMC202939	SE	ONE HUNDRED PCT 2269	ADAMS JAMES	384101	CLOSED	08/01/1983	1983
AMC202940	SE	ONE HUNDRED PCT 2270	ADAMS JAMES	384101	CLOSED	08/01/1983	1983
AMC202941	SE	ONE HUNDRED PCT 2271	ADAMS JAMES	384101	CLOSED	08/01/1983	1983
AMC202942	SE	ONE HUNDRED PCT 2272	ADAMS JAMES	384101	CLOSED	08/01/1983	1983

MER TWP RNG SEC  
14 0400N 0120W 002

<u>SERIAL NUM</u>	<u>QUAD</u>	<u>CLAIM NAME</u>	<u>CLAIMANT</u>	<u>CASE TYPE</u>	<u>STATUS</u>	<u>LOC DATE</u>	<u>LAST ASSESSMENT</u>
AMC202928	SW	ONE HUNDRED PCT 2258	ADAMS JAMES	384101	CLOSED	08/01/1983	1983
AMC202929	SW	ONE HUNDRED PCT 2259	ADAMS JAMES	384101	CLOSED	08/01/1983	1983
AMC202930	SW	ONE HUNDRED PCT 2260	ADAMS JAMES	384101	CLOSED	08/01/1983	1983

## LIST OF MINING CLAIMS BY SECTION

<u>SERIAL NUM</u>	<u>QUAD</u>	<u>CLAIM NAME</u>	<u>CLAIMANT</u>	<u>CASE TYPE</u>	<u>STATUS</u>	<u>LOC DATE</u>	<u>LAST ASSESSMENT</u>
AMC202931	SW	ONE HUNDRED PCT 2261	ADAMS JAMES	384101	CLOSED	08/01/1983	1983
AMC202932	SW	ONE HUNDRED PCT 2262	ADAMS JAMES	384101	CLOSED	08/01/1983	1983
AMC202933	SW	ONE HUNDRED PCT 2263	ADAMS JAMES	384101	CLOSED	08/01/1983	1983
AMC202934	SW	ONE HUNDRED PCT 2264	ADAMS JAMES	384101	CLOSED	08/01/1983	1983
AMC202935	SW	ONE HUNDRED PCT 2265	ADAMS JAMES	384101	CLOSED	08/01/1983	1983
AMC202936	SW	ONE HUNDRED PCT 2266	ADAMS JAMES	384101	CLOSED	08/01/1983	1983
AMC202937	SW	ONE HUNDRED PCT 2267	ADAMS JAMES	384101	CLOSED	08/01/1983	1983
AMC74142	NE	GYP SUM TOWN #13	WESTERN GYP SUM INC	384101	ACTIVE	07/11/1966	1999
AMC74143	SE	GYP SUM TOWN #14	WESTERN GYP SUM INC	384101	ACTIVE	07/11/1966	1999
AMC74144	SW	GYP SUM TOWN #15	WESTERN GYP SUM INC	384101	ACTIVE	07/11/1966	1999
AMC74145	NW	GYP SUM TOWN #16	WESTERN GYP SUM INC	384101	ACTIVE	07/11/1966	1999

MER TWP RNG SEC  
14 0400N 0120W 003

<u>SERIAL NUM</u>	<u>QUAD</u>	<u>CLAIM NAME</u>	<u>CLAIMANT</u>	<u>CASE TYPE</u>	<u>STATUS</u>	<u>LOC DATE</u>	<u>LAST ASSESSMENT</u>
AMC74050	NE	GYP SUM TOWN NO 45	WESTERN GYP SUM INC	384201	ACTIVE	04/18/1962	1999
AMC74051	SE	GYP SUM TOWN NO 46	WESTERN GYP SUM INC	384201	ACTIVE	04/18/1962	1999
AMC74052	SW	GYP SUM TOWN 47	WESTERN GYP SUM INC	384201	ACTIVE	04/18/1962	1999
AMC74053	NW	GYP SUM TOWN NO 48	ADAMS JAMES	384201	CLOSED	04/18/1962	1992

## LIST OF MINING CLAIMS BY SECTION

MER TWP RNG SEC  
14 0400N 0120W 010

<u>SERIAL NUM</u>	<u>QUAD</u>	<u>CLAIM NAME</u>	<u>CLAIMANT</u>	<u>CASE TYPE</u>	<u>STATUS</u>	<u>LOC DATE</u>	<u>LAST ASSESSMENT</u>
AMC202957	SE	ONE HUNDRED PCT 2287	ADAMS JAMES	384101	CLOSED	08/01/1983	1983
AMC202958	SE	ONE HUNDRED PCT 2288	ADAMS JAMES	384101	CLOSED	08/01/1983	1983
AMC202959	SW	ONE HUNDRED PCT 2289	ADAMS JAMES	384101	CLOSED	08/01/1983	1983
AMC202960	SW	ONE HUNDRED PCT 2290	ADAMS JAMES	384101	CLOSED	08/01/1983	1983
AMC202961	SE	ONE HUNDRED PCT 2291	ADAMS JAMES	384101	CLOSED	08/01/1983	1983
AMC202962	SE	ONE HUNDRED PCT 2292	ADAMS JAMES	384101	CLOSED	08/01/1983	1983
AMC202963	SE	ONE HUNDRED PCT 2293	ADAMS JAMES	384101	CLOSED	08/01/1983	1983
AMC202964	SE	ONE HUNDRED PCT 2294	ADAMS JAMES	384101	CLOSED	08/01/1983	1983
AMC202965	SE	ONE HUNDRED PCT 2295	ADAMS JAMES	384101	CLOSED	08/01/1983	1983
AMC74054	NE	GYP SUM TOWN NO 49	WESTERN GYP SUM INC	384201	ACTIVE	06/18/1962	1999
AMC74055	SE	GYP SUM TOWN NO 50	WESTERN GYP SUM INC	384201	ACTIVE	04/18/1962	1999
AMC74056	SW	GYP SUM TOWN NO 51	WESTERN GYP SUM INC	384201	ACTIVE	04/18/1962	1999
AMC74057	NW	GYP SUM TOWN NO 52	WESTERN GYP SUM INC	384201	ACTIVE	04/18/1962	1999

MER TWP RNG SEC  
14 0400N 0120W 011

<u>SERIAL NUM</u>	<u>QUAD</u>	<u>CLAIM NAME</u>	<u>CLAIMANT</u>	<u>CASE TYPE</u>	<u>STATUS</u>	<u>LOC DATE</u>	<u>LAST ASSESSMENT</u>
AMC202966	SW	ONE HUNDRED PCT 2296	ADAMS JAMES	384101	CLOSED	08/01/1983	1983
AMC202967	SW	ONE HUNDRED PCT 2297	ADAMS JAMES	384101	CLOSED	08/01/1983	1983

## LIST OF MINING CLAIMS BY SECTION

<u>SERIAL NUM</u>	<u>QUAD</u>	<u>CLAIM NAME</u>	<u>CLAIMANT</u>	<u>CASE TYPE</u>	<u>STATUS</u>	<u>LOC DATE</u>	<u>LAST ASSESSMENT</u>
AMC202968	SW	ONE HUNDRED PCT 2298	ADAMS JAMES	384101	CLOSED	08/01/1983	1983
AMC202969	SW	ONE HUNDRED PCT 2299	ADAMS JAMES	384101	CLOSED	08/01/1983	1983
AMC202970	SW	ONE HUNDRED PCT 2300	ADAMS JAMES	384101	CLOSED	08/01/1983	1983
AMC74086	NE	GYPSUM TOWN NO 17	WESTERN GYPSUM INC	384201	ACTIVE	04/10/1962	1999
MC74087	SE	GYPSUM TOWN NO. 18	ADAMS JAMES	384201	CLOSED	04/10/1962	1992
AMC74088	SW	GYPSUM TOWN NO 19	WESTERN GYPSUM INC	384201	ACTIVE	04/10/1962	1999
AMC74089	NW	GYPSUM TOWN NO 20	WESTERN GYPSUM INC	384201	ACTIVE	04/10/1962	1999

MER TWP RNG SEC  
14 0400N 0120W 012

<u>SERIAL NUM</u>	<u>QUAD</u>	<u>CLAIM NAME</u>	<u>CLAIMANT</u>	<u>CASE TYPE</u>	<u>STATUS</u>	<u>LOC DATE</u>	<u>LAST ASSESSMENT</u>
AMC202949	NE	ONE HUNDRED PCT 2279	ADAMS JAMES	384101	CLOSED	08/01/1983	1983
AMC202950	NE	ONE HUNDRED PCT 2280	ADAMS JAMES	384101	CLOSED	08/01/1983	1983
AMC202951	NE	ONE HUNDRED PCT 2281	ADAMS JAMES	384101	CLOSED	08/01/1983	1983
AMC202952	NE	ONE HUNDRED PCT 2282	ADAMS JAMES	384101	CLOSED	08/01/1983	1983
AMC202953	NE	ONE HUNDRED PCT 2283	ADAMS JAMES	384101	CLOSED	08/01/1983	1983
AMC202954	NW	ONE HUNDRED PCT 2284	ADAMS JAMES	384101	CLOSED	08/01/1983	1983
AMC74022	SE	TIG PLACER CLAIM #5A	ADAMS JAMES	384201	CLOSED	09/14/1979	1992

## LIST OF MINING CLAIMS BY SECTION

**MER TWP RNG SEC  
14 0400N 0120W 013**

<u>SERIAL NUM</u>	<u>QUAD</u>	<u>CLAIM NAME</u>	<u>CLAIMANT</u>	<u>CASE TYPE</u>	<u>STATUS</u>	<u>LOC DATE</u>	<u>LAST ASSESSMENT</u>
AMC202974	NE	ONE HUNDRED PCT 2304	ADAMS JAMES	384101	CLOSED	08/01/1983	1983
AMC202975	NE	ONE HUNDRED PCT 2305	ADAMS JAMES	384101	CLOSED	08/01/1983	1983
AMC202976	NW	ONE HUNDRED PCT 2306	ADAMS JAMES	384101	CLOSED	08/01/1983	1983
AMC202992	NW	ONE HUNDRED PCT 2322	ADAMS JAMES	384101	CLOSED	08/01/1983	1983
AMC202993	NW	ONE HUNDRED PCT 2323	ADAMS JAMES	384101	CLOSED	08/01/1983	1983
AMC202994	NE	ONE HUNDRED PCT 2324	ADAMS JAMES	384101	CLOSED	08/01/1983	1983
AMC202995	NE	ONE HUNDRED PCT 2325	ADAMS JAMES	384101	CLOSED	08/01/1983	1983
AMC202996	SW	ONE HUNDRED PCT 2326	ADAMS JAMES	384101	CLOSED	08/01/1983	1983
AMC74027	NE	TIP TOP NO. 2	ADAMS JAMES	384201	CLOSED	06/10/1962	1992
AMC74028	SW	TIP TOP NO. 3	ADAMS JAMES	384201	CLOSED	06/10/1962	1992
AMC74029	NW	TIP TOP NO. 4	ADAMS JAMES	384201	CLOSED	06/10/1962	1992

**MER TWP RNG SEC  
14 0400N 0120W 014**

<u>SERIAL NUM</u>	<u>QUAD</u>	<u>CLAIM NAME</u>	<u>CLAIMANT</u>	<u>CASE TYPE</u>	<u>STATUS</u>	<u>LOC DATE</u>	<u>LAST ASSESSMENT</u>
AMC202977	NW	ONE HUNDRED PCT 2307	ADAMS JAMES	384101	CLOSED	08/01/1983	1983
AMC202978	NW	ONE HUNDRED PCT 2308	ADAMS JAMES	384101	CLOSED	08/01/1983	1983
AMC202979	NW	ONE HUNDRED PCT 2309	ADAMS JAMES	384101	CLOSED	08/01/1983	1983
AMC202980	NW	ONE HUNDRED PCT 2310	ADAMS JAMES	384101	CLOSED	08/01/1983	1983



LIST OF MINING CLAIMS BY SECTION

<u>SERIAL NUM</u>	<u>QUAD</u>	<u>CLAIM NAME</u>	<u>CLAIMANT</u>	<u>CASE TYPE</u>	<u>STATUS</u>	<u>LOC DATE</u>	<u>LAST ASSESSMENT</u>
AMC202981	NW	ONE HUNDRED PCT 2311	ADAMS JAMES	384101	CLOSED	08/01/1983	1983
AMC202988	NW	ONE HUNDRED PCT 2318	ADAMS JAMES	384101	CLOSED	08/01/1983	1983
AMC202989	NW	ONE HUNDRED PCT 2319	ADAMS JAMES	384101	CLOSED	08/01/1983	1983
AMC202990	NW	ONE HUNDRED PCT 2320	ADAMS JAMES	384101	CLOSED	08/01/1983	1983
AMC202991	NE	ONE HUNDRED PCT 2321	ADAMS JAMES	384101	CLOSED	08/01/1983	1983
AMC202997	SE	ONE HUNDRED PCT 2327	ADAMS JAMES	384101	CLOSED	08/01/1983	1983
AMC202998	SW	ONE HUNDRED PCT 2328	ADAMS JAMES	384101	CLOSED	08/01/1983	1983
AMC74026	SE	TIP TOP NO. 1	ADAMS JAMES	384201	CLOSED	06/10/1962	1992
AMC74090	NW	GYP SUM TOWN NO 21	WESTERN GYP SUM INC	384201	ACTIVE	04/10/1962	1999
AMC74148	SW	GYP SUM TOWN #53	ADAMS JAMES W	384201	CLOSED	09/14/1979	1992

**MER TWP RNG SEC  
14 0400N 0120W 015**

<u>SERIAL NUM</u>	<u>QUAD</u>	<u>CLAIM NAME</u>	<u>CLAIMANT</u>	<u>CASE TYPE</u>	<u>STATUS</u>	<u>LOC DATE</u>	<u>LAST ASSESSMENT</u>
AMC202982	NE	ONE HUNDRED PCT 2312	ADAMS JAMES	384101	CLOSED	08/01/1983	1983
AMC202983	NE	ONE HUNDRED PCT 2313	ADAMS JAMES	384101	CLOSED	08/01/1983	1983
AMC202984	NE	ONE HUNDRED PCT 2314	ADAMS JAMES	384101	CLOSED	08/01/1983	1983
AMC202985	NE	ONE HUNDRED PCT 2315	ADAMS JAMES	384101	CLOSED	08/01/1983	1983
AMC202986	NE	ONE HUNDRED PCT 2316	ADAMS JAMES	384101	CLOSED	08/01/1983	1983
AMC202987	NE	ONE HUNDRED PCT 2317	ADAMS JAMES	384101	CLOSED	08/01/1983	1983
AMC202999	SE	ONE HUNDRED PCT 2329	ADAMS JAMES	384101	CLOSED	08/01/1983	1983

## LIST OF MINING CLAIMS BY SECTION

<u>SERIAL NUM</u>	<u>QUAD</u>	<u>CLAIM NAME</u>	<u>CLAIMANT</u>	<u>CASE TYPE</u>	<u>STATUS</u>	<u>LOC DATE</u>	<u>LAST ASSESSMENT</u>
AMC203000	SE	ONE HUNDRED PCT 2330	ADAMS JAMES	384101	CLOSED	08/01/1983	1983
AMC203001	SE	ONE HUNDRED PCT 2331	ADAMS JAMES	384101	CLOSED	08/01/1983	1983
AMC203002	SW	ONE HUNDRED PCT 2332	ADAMS JAMES	384101	CLOSED	08/01/1983	1983
AMC203003	SW	ONE HUNDRED PCT 2333	ADAMS JAMES	384101	CLOSED	08/01/1983	1983
AMC203004	SW	ONE HUNDRED PCT 2334	ADAMS JAMES	384101	CLOSED	08/01/1983	1983
AMC203005	SW	ONE HUNDRED PCT 2335	ADAMS JAMES	384101	CLOSED	08/01/1983	1983
AMC203006	SE	ONE HUNDRED PCT 2336	ADAMS JAMES	384101	CLOSED	08/01/1983	1983
AMC203007	SE	ONE HUNDRED PCT 2337	ADAMS JAMES	384101	CLOSED	08/01/1983	1983
AMC203008	SE	ONE HUNDRED PCT 2338	ADAMS JAMES	384101	CLOSED	08/01/1983	1983
AMC203009	SE	ONE HUNDRED PCT 2339	ADAMS JAMES	384101	CLOSED	08/01/1983	1983
AMC203010	SE	ONE HUNDRED PCT 2340	ADAMS JAMES	384101	CLOSED	08/01/1983	1983
AMC74091	NE	GYPSUM TOWN NO 22	WESTERN GYPSUM INC	384201	ACTIVE	04/10/1962	1999
AMC74092	SE	GYPSUM TOWN NO 23	WESTERN GYPSUM INC	384201	ACTIVE	04/10/1962	1999
AMC74093	SW	GYPSUM TOWN NO 24	WESTERN GYPSUM INC	384201	ACTIVE	04/10/1962	1999
AMC74094	NW	GYPSUM TOWN NO 25	WESTERN GYPSUM INC	384201	ACTIVE	04/10/1962	1999

**ML**  
**MER TWP RNG SEC**  
**14 0400N 0120W 021**

<u>SERIAL NUM</u>	<u>QUAD</u>	<u>CLAIM NAME</u>	<u>CLAIMANT</u>	<u>CASE TYPE</u>	<u>STATUS</u>	<u>LOC DATE</u>	<u>LAST ASSESSMENT</u>
AMC74095	NE	GYPSUM TOWN NO 26	WESTERN GYPSUM INC	384201	ACTIVE	04/10/1962	1999
AMC74096	SE	GYPSUM TOWN NO. 27	ADAMS JAMES	384201	CLOSED	04/10/1962	1992

## LIST OF MINING CLAIMS BY SECTION

MER TWP RNG SEC  
14 0400N 0120W 022

<u>SERIAL NUM</u>	<u>QUAD</u>	<u>CLAIM NAME</u>	<u>CLAIMANT</u>	<u>CASE TYPE</u>	<u>STATUS</u>	<u>LOC DATE</u>	<u>LAST ASSESSMENT</u>
MC203015	NE	ONE HUNDRED PCT 2345	ADAMS JAMES	384101	CLOSED	08/01/1983	1983
MC203016	NW	ONE HUNDRED PCT 2346	ADAMS JAMES	384101	CLOSED	08/01/1983	1983
AMC203017	NW	ONE HUNDRED PCT 2347	ADAMS JAMES	384101	CLOSED	08/01/1983	1983
AMC203018	NW	ONE HUNDRED PCT 2348	ADAMS JAMES	384101	CLOSED	08/01/1983	1983
AMC203019	NW	ONE HUNDRED PCT 2349	ADAMS JAMES	384101	CLOSED	08/01/1983	1983
AMC203020	NW	ONE HUNDRED PCT 2350	ADAMS JAMES	384101	CLOSED	08/01/1983	1983
AMC203021	NW	ONE HUNDRED PCT 2351	ADAMS JAMES	384101	CLOSED	08/01/1983	1983
AMC203022	NW	ONE HUNDRED PCT 2352	ADAMS JAMES	384101	CLOSED	08/01/1983	1983
AMC203023	NW	ONE HUNDRED PCT 2355	ADAMS JAMES	384101	CLOSED	08/01/1983	1983
AMC203024	NW	ONE HUNDRED PCT 2356	ADAMS JAMES	384101	CLOSED	08/01/1983	1983
AMC74097	NE	GYPSUM TOWN NO 28	WESTERN GYPSUM INC	384201	ACTIVE	04/10/1962	1999
AMC74098	SE	GYPSUM TOWN NO. 29	ADAMS JAMES	384201	CLOSED	04/10/1962	1992
MC74099	SW	GYPSUM TOWN NO 30	WESTERN GYPSUM INC	384201	ACTIVE	04/10/1962	1999
MC74100	NW	GYPSUM TOWN NO 31	WESTERN GYPSUM INC	384201	ACTIVE	04/10/1962	1999

MER TWP RNG SEC  
14 0400N 0120W 023

## LIST OF MINING CLAIMS BY SECTION

<u>SERIAL NUM</u>	<u>QUAD</u>	<u>CLAIM NAME</u>	<u>CLAIMANT</u>	<u>CASE TYPE</u>	<u>STATUS</u>	<u>LOC DATE</u>	<u>LAST ASSESSMENT</u>
AMC203011	NE	ONE HUNDRED PCT 2341	ADAMS JAMES	384101	CLOSED	08/01/1983	1983
AMC203012	NE	ONE HUNDRED PCT 2342	ADAMS JAMES	384101	CLOSED	08/01/1983	1983
AMC203013	NW	ONE HUNDRED PCT 2343	ADAMS JAMES	384101	CLOSED	08/01/1983	1983
AMC203014	NW	ONE HUNDRED PCT 2344	ADAMS JAMES	384101	CLOSED	08/01/1983	1983
AMC203025	NW	ONE HUNDRED PCT 2357	ADAMS JAMES	384101	CLOSED	08/01/1983	1983
AMC203026	NW	ONE HUNDRED PCT 2358	ADAMS JAMES	384101	CLOSED	08/01/1983	1983
AMC203027	NE	ONE HUNDRED PCT 2359	ADAMS JAMES	384101	CLOSED	08/01/1983	1983
AMC203028	NE	ONE HUNDRED PCT 2360	ADAMS JAMES	384101	CLOSED	08/01/1983	1983

MER TWP RNG SEC  
14 0400N 0120W 027

<u>SERIAL NUM</u>	<u>QUAD</u>	<u>CLAIM NAME</u>	<u>CLAIMANT</u>	<u>CASE TYPE</u>	<u>STATUS</u>	<u>LOC DATE</u>	<u>LAST ASSESSMENT</u>
AMC203029	NW	ONE HUNDRED PCT 2361	ADAMS JAMES	384101	CLOSED	08/01/1983	1983
AMC203030	NW	ONE HUNDRED PCT 2362	ADAMS JAMES	384101	CLOSED	08/01/1983	1983
AMC203033	NW	ONE HUNDRED PCT 2365	ADAMS JAMES	384101	CLOSED	08/01/1983	1983
AMC203034	NW	ONE HUNDRED PCT 2366	ADAMS JAMES	384101	CLOSED	08/01/1983	1983
AMC203035	NW	ONE HUNDRED PCT 2367	ADAMS JAMES	384101	CLOSED	08/01/1983	1983
AMC203036	NW	ONE HUNDRED PCT 2368	ADAMS JAMES	384101	CLOSED	08/01/1983	1983
AMC203037	NW	ONE HUNDRED PCT 2369	ADAMS JAMES	384101	CLOSED	08/01/1983	1983
AMC203038	NE	ONE HUNDRED PCT 2370	ADAMS JAMES	384101	CLOSED	08/01/1983	1983
AMC203039	SE	ONE HUNDRED PCT 2371	ADAMS JAMES	384101	CLOSED	08/01/1983	1983

LIST OF MINING CLAIMS BY SECTION

<u>SERIAL NUM</u>	<u>QUAD</u>	<u>CLAIM NAME</u>	<u>CLAIMANT</u>	<u>CASE TYPE</u>	<u>STATUS</u>	<u>LOC DATE</u>	<u>LAST ASSESSMENT</u>
AMC203040	SW	ONE HUNDRED PCT 2372	ADAMS JAMES	384101	CLOSED	08/01/1983	1983
AMC203041	SW	ONE HUNDRED PCT 2373	ADAMS JAMES	384101	CLOSED	08/01/1983	1983
AMC203042	SW	ONE HUNDRED PCT 2374	ADAMS JAMES	384101	CLOSED	08/01/1983	1983
AMC203043	SW	ONE HUNDRED PCT 2375	ADAMS JAMES	384101	CLOSED	08/01/1983	1983
AMC203044	SW	ONE HUNDRED PCT 2376	ADAMS JAMES	384101	CLOSED	08/01/1983	1983
AMC203045	SW	ONE HUNDRED PCT 2377	ADAMS JAMES	384101	CLOSED	08/01/1983	1983
AMC203046	SW	ONE HUNDRED PCT 2378	ADAMS JAMES	384101	CLOSED	08/01/1983	1983
AMC203047	SW	ONE HUNDRED PCT 2379	ADAMS JAMES	384101	CLOSED	08/01/1983	1983
AMC203048	SE	ONE HUNDRED PCT 2380	ADAMS JAMES	384101	CLOSED	08/01/1983	1983
AMC74101	NW	GYP SUM TOWN NO 32	WESTERN GYP SUM INC	384201	ACTIVE	04/10/1962	1999
AMC74102	SW	GYP SUM TOWN NO 33	WESTERN GYP SUM INC	384201	ACTIVE	04/10/1962	1999

**MER TWP RNG SEC  
14 0400N 0120W 028**

<u>SERIAL NUM</u>	<u>QUAD</u>	<u>CLAIM NAME</u>	<u>CLAIMANT</u>	<u>CASE TYPE</u>	<u>STATUS</u>	<u>LOC DATE</u>	<u>LAST ASSESSMENT</u>
AMC203031	NE	ONE HUNDRED PCT 2363	ADAMS JAMES	384101	CLOSED	08/01/1983	1983
AMC203032	NE	ONE HUNDRED PCT 2364	ADAMS JAMES	384101	CLOSED	08/01/1983	1983
AMC74103	NE	GYP SUM TOWN NO. 34	ADAMS JAMES	384201	CLOSED	04/10/1962	1992
AMC74104	SE	GYP SUM TOWN NO. 35	ADAMS JAMES	384201	CLOSED	04/10/1962	1992

## LIST OF MINING CLAIMS BY SECTION

MER TWP RNG SEC  
14 0400N 0120W 034

<u>SERIAL NUM</u>	<u>QUAD</u>	<u>CLAIM NAME</u>	<u>CLAIMANT</u>	<u>CASE TYPE</u>	<u>STATUS</u>	<u>LOC DATE</u>	<u>LAST ASSESSMENT</u>
AMC203049	NE	ONE HUNDRED PCT 2381	ADAMS JAMES	384101	CLOSED	08/01/1983	1983
AMC203050	NE	ONE HUNDRED PCT 2382	ADAMS JAMES	384101	CLOSED	08/01/1983	1983
AMC203051	NW	ONE HUNDRED PCT 2383	ADAMS JAMES	384101	CLOSED	08/01/1983	1983
AMC203052	NW	ONE HUNDRED PCT 2384	ADAMS JAMES	384101	CLOSED	08/01/1983	1983
AMC203053	NW	ONE HUNDRED PCT 2385	ADAMS JAMES	384101	CLOSED	08/01/1983	1983
AMC203054	NW	ONE HUNDRED PCT 2386	ADAMS JAMES	384101	CLOSED	08/01/1983	1983
AMC203055	NW	ONE HUNDRED PCT 2387	ADAMS JAMES	384101	CLOSED	08/01/1983	1983
AMC203056	NW	ONE HUNDRED PCT 2388	ADAMS JAMES	384101	CLOSED	08/01/1983	1983
AMC203057	NW	ONE HUNDRED PCT 2389	ADAMS JAMES	384101	CLOSED	08/01/1983	1983
AMC203058	NW	ONE HUNDRED PCT 2390	ADAMS JAMES	384101	CLOSED	08/01/1983	1983
AMC203059	NE	ONE HUNDRED PCT 2391	ADAMS JAMES	384101	CLOSED	08/01/1983	1983
AMC203060	NE	ONE HUNDRED PCT 2392	ADAMS JAMES	384101	CLOSED	08/01/1983	0000

**RUN TIME: 10:42 AM**

**DEPARTMENT OF THE INTERIOR  
BUREAU OF LAND MANAGEMENT  
06/21/99**

**RUN DATE:**

**Input Parameters for Geographic Report**

**Admin State: AZ**

**Geo State: AZ**

**Case Disposition:**

**MTR: 14 0400N 0110W**

**MTRS: 33 0320S 0020W 021**

**Quadrant:**

**NO WARRANTY IS MADE BY BLM  
FOR USE OF THE DATA FOR  
PURPOSES NOT INTENDED BY  
BLM**

## LIST OF MINING CLAIMS BY SECTION

MER TWP RNG SEC  
14 0400N 0110W 002

<u>SERIAL NUM</u>	<u>QUAD</u>	<u>CLAIM NAME</u>	<u>CLAIMANT</u>	<u>CASE TYPE</u>	<u>STATUS</u>	<u>LOC DATE</u>	<u>LAST ASSESSMENT</u>
AMC253966	SW	HRN #130	URANERZ	384101	CLOSED	04/19/1986	1988
AMC253996	SW	HRN #160	URANERZ	384101	CLOSED	04/19/1986	1988
AMC254026	NE NW	HRN #208	URANERZ	384101	CLOSED	04/21/1986	1988
AMC254027	NE NW	HRN #209	URANERZ	384101	CLOSED	04/21/1986	1988
AMC254028	NE NW	HRN #210	URANERZ	384101	CLOSED	04/21/1986	1988
AMC254029	NE NW	HRN #211	URANERZ	384101	CLOSED	04/21/1986	1988
AMC254030	NE NW	HRN #212	URANERZ	384101	CLOSED	04/21/1986	1988
AMC254031	NE NW SW SE	HRN #213	URANERZ	384101	CLOSED	04/21/1986	1988
AMC254032	SE SW	HRN #214	URANERZ	384101	CLOSED	04/21/1986	1988
AMC254033	SE SW	HRN #215	URANERZ	384101	CLOSED	04/21/1986	1988
AMC254034	SE SW	HRN #216	URANERZ	384101	CLOSED	04/21/1986	1988
AMC254035	SE SW	HRN #217	URANERZ	384101	CLOSED	04/21/1986	1988
AMC254074	NE	HRN #265	URANERZ	384101	CLOSED	04/21/1986	1988
AMC254075	NE	HRN #266	URANERZ	384101	CLOSED	04/21/1986	1988
AMC254076	NE	HRN #267	URANERZ	384101	CLOSED	04/21/1986	1988
AMC254077	NE	HRN #268	URANERZ	384101	CLOSED	04/21/1986	1988
AMC254078	NE	HRN #269	URANERZ	384101	CLOSED	04/21/1986	1988
AMC254079	NE SE	HRN #270	URANERZ	384101	CLOSED	04/21/1986	1988
AMC254080	SE	HRN #271	URANERZ	384101	CLOSED	04/21/1986	1988
AMC254081	SE	HRN #272	URANERZ	384101	CLOSED	04/21/1986	1988



## LIST OF MINING CLAIMS BY SECTION

<u>SERIAL NUM</u>	<u>QUAD</u>	<u>CLAIM NAME</u>	<u>CLAIMANT</u>	<u>CASE TYPE</u>	<u>STATUS</u>	<u>LOC DATE</u>	<u>LAST ASSESSMENT</u>
AMC254082	SE	HRN #273	URANERZ	384101	CLOSED	04/21/1986	1988
AMC254083	SE	HRN #274	URANERZ	384101	CLOSED	04/21/1986	1988

**≡R TWP RNG SEC  
14 0400N 0110W 003**

<u>SERIAL NUM</u>	<u>QUAD</u>	<u>CLAIM NAME</u>	<u>CLAIMANT</u>	<u>CASE TYPE</u>	<u>STATUS</u>	<u>LOC DATE</u>	<u>LAST ASSESSMENT</u>
AMC253918	SW	HRN #82	URANERZ	384101	CLOSED	04/18/1986	1988
AMC253927	SW	HRN #91	URANERZ	384101	CLOSED	04/18/1986	1988
AMC253936	SE	HRN #100	URANERZ	384101	CLOSED	04/18/1986	1988
AMC253966	SE	HRN #130	URANERZ	384101	CLOSED	04/19/1986	1988

**MER TWP RNG SEC  
0400N 0110W 004**

<u>SERIAL NUM</u>	<u>QUAD</u>	<u>CLAIM NAME</u>	<u>CLAIMANT</u>	<u>CASE TYPE</u>	<u>STATUS</u>	<u>LOC DATE</u>	<u>LAST ASSESSMENT</u>
AMC202910	NE	ONE HUNDRED PCT 2240	ADAMS JAMES	384101	CLOSED	08/01/1983	1983
AMC202911	NE	ONE HUNDRED PCT 2241	ADAMS JAMES	384101	CLOSED	08/01/1983	1983
AMC202912	NE	ONE HUNDRED PCT 2242	ADAMS JAMES	384101	CLOSED	08/01/1983	1983
AMC202913	NE	ONE HUNDRED PCT 2243	ADAMS JAMES	384101	CLOSED	08/01/1983	1983
AMC202914	NE	ONE HUNDRED PCT 2244	ADAMS JAMES	384101	CLOSED	08/01/1983	1983

LIST OF MINING CLAIMS BY SECTION

<u>SERIAL NUM</u>	<u>QUAD</u>	<u>CLAIM NAME</u>	<u>CLAIMANT</u>	<u>CASE TYPE</u>	<u>STATUS</u>	<u>LOC DATE</u>	<u>LAST ASSESSMENT</u>
AMC202918	NE	ONE HUNDRED PCT 2248	ADAMS JAMES	384101	CLOSED	08/01/1983	1983
AMC202919	NE	ONE HUNDRED PCT 2249	ADAMS JAMES	384101	CLOSED	08/01/1983	1983
AMC202920	NE	ONE HUNDRED PCT 2250	ADAMS JAMES	384101	CLOSED	08/01/1983	1983
AMC202921	NE	ONE HUNDRED PCT 2251	ADAMS JAMES	384101	CLOSED	08/01/1983	1983
AMC202922	NE	ONE HUNDRED PCT 2252	ADAMS JAMES	384101	CLOSED	08/01/1983	1983
AMC253882	SW	HRN #46	URANERZ	384101	CLOSED	04/17/1986	1988
AMC253891	SW	HRN #55	URANERZ	384101	CLOSED	04/18/1986	1988
AMC253900	SE SW	HRN #64	URANERZ	384101	CLOSED	04/18/1986	1988
AMC253909	SE	HRN #73	URANERZ	384101	CLOSED	04/18/1986	1988
AMC253918	SE	HRN #82	URANERZ	384101	CLOSED	04/18/1986	1988
AMC74038	NE	TIP TOP NO. 13	ADAMS JAMES	384201	CLOSED	06/10/1962	1992
AMC74039	SE	TIP TOP NO. 14	ADAMS JAMES	384201	CLOSED	06/10/1962	1992
AMC74040	SW	TIP TOP NO 15	ADAMS JAMES	384201	CLOSED	06/10/1962	1992
AMC74041	NW	TIP TOP NO 16	ADAMS JAMES	384201	CLOSED	06/10/1962	1992

**ER TWP RNG SEC  
14 0400N 0110W 005**

<u>SERIAL NUM</u>	<u>QUAD</u>	<u>CLAIM NAME</u>	<u>CLAIMANT</u>	<u>CASE TYPE</u>	<u>STATUS</u>	<u>LOC DATE</u>	<u>LAST ASSESSMENT</u>
AMC253855	SW	HRN #19	URANERZ	384101	CLOSED	04/17/1986	1988
AMC253864	SW	HRN #28	URANERZ	384101	CLOSED	04/17/1986	1988
AMC253873	SE	HRN #37	URANERZ	384101	CLOSED	04/17/1986	1988

## LIST OF MINING CLAIMS BY SECTION

<u>SERIAL NUM</u>	<u>QUAD</u>	<u>CLAIM NAME</u>	<u>CLAIMANT</u>	<u>CASE TYPE</u>	<u>STATUS</u>	<u>LOC DATE</u>	<u>LAST ASSESSMENT</u>
AMC253882	SE	HRN #46	URANERZ	384101	CLOSED	04/17/1986	1988
AMC74034	NE	TIP TOP NO 9	ADAMS JAMES	384201	CLOSED	06/10/1962	1992
AMC74035	SE	TIP TOP NO. 10	ADAMS JAMES	384201	CLOSED	06/10/1962	1992
AMC74036	SW	TIP TOP NO. 11	ADAMS JAMES	384201	CLOSED	06/10/1962	1992
AMC74037	NW	TIP TOP NO. 12	ADAMS JAMES	384201	CLOSED	06/10/1962	1992

MER TWP RNG SEC  
14 0400N 0110W 006

<u>SERIAL NUM</u>	<u>QUAD</u>	<u>CLAIM NAME</u>	<u>CLAIMANT</u>	<u>CASE TYPE</u>	<u>STATUS</u>	<u>LOC DATE</u>	<u>LAST ASSESSMENT</u>
AMC202915	NW	ONE HUNDRED PCT 2245	ADAMS JAMES	384101	CLOSED	08/01/1983	1983
AMC202916	NW	ONE HUNDRED PCT 2246	ADAMS JAMES	384101	CLOSED	08/01/1983	1983
AMC202943	SE	ONE HUNDRED PCT 2273	ADAMS JAMES	384101	CLOSED	08/01/1983	1983
AMC202944	SE	ONE HUNDRED PCT 2274	ADAMS JAMES	384101	CLOSED	08/01/1983	1983
AMC202945	SE	ONE HUNDRED PCT 2275	ADAMS JAMES	384101	CLOSED	08/01/1983	1983
AMC253837	SE SW	HRN #1	URANERZ	384101	CLOSED	04/17/1986	1988
AMC253846	SE	HRN #10	URANERZ	384101	CLOSED	04/17/1986	1988
AMC253855	SE	HRN #19	URANERZ	384101	CLOSED	04/17/1986	1988
AMC74031	SW	TIP TOP NO. 6	ADAMS JAMES	384201	CLOSED	06/10/1962	1992
AMC74032	SE	TIP TOP NO. 7	ADAMS JAMES	384201	CLOSED	06/10/1962	1992
AMC74033	NE	TIP TOP NO. 8	ADAMS JAMES	384201	CLOSED	06/10/1962	1992

## LIST OF MINING CLAIMS BY SECTION

MER TWP RNG SEC  
14 0400N 0110W 007

<u>SERIAL NUM</u>	<u>QUAD</u>	<u>CLAIM NAME</u>	<u>CLAIMANT</u>	<u>CASE TYPE</u>	<u>STATUS</u>	<u>LOC DATE</u>	<u>LAST ASSESSMENT</u>
AMC202946	NE	ONE HUNDRED PCT 2276	ADAMS JAMES	384101	CLOSED	08/01/1983	1983
AMC202947	NE	ONE HUNDRED PCT 2277	ADAMS JAMES	384101	CLOSED	08/01/1983	1983
AMC202948	NW	ONE HUNDRED PCT 2278	ADAMS JAMES	384101	CLOSED	08/01/1983	1983
AMC202955	NW	ONE HUNDRED PCT 2285	ADAMS JAMES	384101	CLOSED	08/01/1983	1983
AMC202956	NW	ONE HUNDRED PCT 2286	ADAMS JAMES	384101	CLOSED	08/01/1983	1983
AMC202971	SW	ONE HUNDRED PCT 2301	ADAMS JAMES	384101	CLOSED	08/01/1983	1983
AMC202972	SW	ONE HUNDRED PCT 2302	ADAMS JAMES	384101	CLOSED	08/01/1983	1983
AMC202973	SW	ONE HUNDRED PCT 2303	ADAMS JAMES	384101	CLOSED	08/01/1983	1983
AMC253837	NE NW	HRN #1	URANERZ	384101	CLOSED	04/17/1986	1988
AMC253838	NE NW	HRN #2	URANERZ	384101	CLOSED	04/17/1986	1988
AMC253839	NE NW	HRN #3	URANERZ	384101	CLOSED	04/17/1986	1988
AMC253840	NE NW	HRN #4	URANERZ	384101	CLOSED	04/17/1986	1988
AMC253841	NE NW SW SE	HRN #5	URANERZ	384101	CLOSED	04/17/1986	1988
AMC253842	SE SW	HRN #6	URANERZ	384101	CLOSED	04/17/1986	1988
AMC253843	SE SW	HRN #7	URANERZ	384101	CLOSED	04/17/1986	1988
AMC253844	SE SW	HRN #8	URANERZ	384101	CLOSED	04/17/1986	1988
AMC253845	SE SW	HRN #9	URANERZ	384101	CLOSED	04/17/1986	1987
AMC253846	NE	HRN #10	URANERZ	384101	CLOSED	04/17/1986	1988
AMC253847	NE	HRN #11	URANERZ	384101	CLOSED	04/17/1986	1988
AMC253848	NE	HRN #12	URANERZ	384101	CLOSED	04/17/1986	1988
AMC253849	NE	HRN #13	URANERZ	384101	CLOSED	04/17/1986	1988

LIST OF MINING CLAIMS BY SECTION

<u>SERIAL NUM</u>	<u>QUAD</u>	<u>CLAIM NAME</u>	<u>CLAIMANT</u>	<u>CASE TYPE</u>	<u>STATUS</u>	<u>LOC DATE</u>	<u>LAST ASSESSMENT</u>
AMC253850	NE SE	HRN #14	URANERZ	384101	CLOSED	04/17/1986	1988
AMC253851	SE	HRN #15	URANERZ	384101	CLOSED	04/17/1986	1988
AMC253852	SE	HRN #16	URANERZ	384101	CLOSED	04/17/1986	1988
AMC253853	SE	HRN #17	URANERZ	384101	CLOSED	04/17/1986	1988
AMC253854	SE	HRN #18	URANERZ	384101	CLOSED	04/17/1986	1987
AMC253855	NE	HRN #19	URANERZ	384101	CLOSED	04/17/1986	1988
AMC253856	NE	HRN #20	URANERZ	384101	CLOSED	04/17/1986	1988
AMC253857	NE	HRN #21	URANERZ	384101	CLOSED	04/17/1986	1988
AMC253858	NE	HRN #22	URANERZ	384101	CLOSED	04/17/1986	1988
AMC253859	NE SE	HRN #23	URANERZ	384101	CLOSED	04/17/1986	1988
AMC253860	SE	HRN #24	URANERZ	384101	CLOSED	04/17/1986	1988
AMC253861	SE	HRN #25	URANERZ	384101	CLOSED	04/17/1986	1988
AMC253862	SE	HRN #26	URANERZ	384101	CLOSED	04/17/1986	1988
AMC253863	SE	HRN #27	URANERZ	384101	CLOSED	04/17/1986	1987
AMC74023	SW	TIG PLACER CLAIM #5B	ADAMS JAMES	384201	CLOSED	09/14/1979	1992
AMC74030	NW	TIP TOP NO. 5	ADAMS JAMES	384201	CLOSED	06/10/1962	1992

**MER TWP RNG SEC  
14 0400N 0110W 008**

<u>SERIAL NUM</u>	<u>QUAD</u>	<u>CLAIM NAME</u>	<u>CLAIMANT</u>	<u>CASE TYPE</u>	<u>STATUS</u>	<u>LOC DATE</u>	<u>LAST ASSESSMENT</u>
AMC253855	NW	HRN #19	URANERZ	384101	CLOSED	04/17/1986	1988

## LIST OF MINING CLAIMS BY SECTION

<u>SERIAL NUM</u>	<u>QUAD</u>	<u>CLAIM NAME</u>	<u>CLAIMANT</u>	<u>CASE TYPE</u>	<u>STATUS</u>	<u>LOC DATE</u>	<u>LAST ASSESSMENT</u>
AMC253856	NW	HRN #20	URANERZ	384101	CLOSED	04/17/1986	1988
AMC253857	NW	HRN #21	URANERZ	384101	CLOSED	04/17/1986	1988
AMC253858	NW	HRN #22	URANERZ	384101	CLOSED	04/17/1986	1988
AMC253859	NW SW	HRN #23	URANERZ	384101	CLOSED	04/17/1986	1988
AMC253860	SW	HRN #24	URANERZ	384101	CLOSED	04/17/1986	1988
AMC253861	SW	HRN #25	URANERZ	384101	CLOSED	04/17/1986	1988
AMC253862	SW	HRN #26	URANERZ	384101	CLOSED	04/17/1986	1988
AMC253863	SW	HRN #27	URANERZ	384101	CLOSED	04/17/1986	1987
AMC253864	NW	HRN #28	URANERZ	384101	CLOSED	04/17/1986	1988
AMC253865	NW	HRN #29	URANERZ	384101	CLOSED	04/17/1986	1988
AMC253866	NW	HRN #30	URANERZ	384101	CLOSED	04/17/1986	1988
AMC253867	NW	HRN #31	URANERZ	384101	CLOSED	04/17/1986	1988
AMC253868	NW SW	HRN #32	URANERZ	384101	CLOSED	04/17/1986	1988
AMC253869	SW	HRN #33	URANERZ	384101	CLOSED	04/17/1986	1988
AMC253870	SW	HRN #34	URANERZ	384101	CLOSED	04/17/1986	1988
AMC253871	SW	HRN #35	URANERZ	384101	CLOSED	04/17/1986	1988
AMC253872	SW	HRN #36	URANERZ	384101	CLOSED	04/17/1986	1987
AMC253873	NE	HRN #37	URANERZ	384101	CLOSED	04/17/1986	1988
AMC253874	NE	HRN #38	URANERZ	384101	CLOSED	04/17/1986	1988
AMC253875	NE	HRN #39	URANERZ	384101	CLOSED	04/17/1986	1988
AMC253876	NE	HRN #40	URANERZ	384101	CLOSED	04/17/1986	1988
AMC253877	NE SE	HRN #41	URANERZ	384101	CLOSED	04/17/1986	1988
AMC253878	SE	HRN #42	URANERZ	384101	CLOSED	04/17/1986	1988
AMC253879	SE	HRN #43	URANERZ	384101	CLOSED	04/17/1986	1988

## LIST OF MINING CLAIMS BY SECTION

<u>SERIAL NUM</u>	<u>QUAD</u>	<u>CLAIM NAME</u>	<u>CLAIMANT</u>	<u>CASE TYPE</u>	<u>STATUS</u>	<u>LOC DATE</u>	<u>LAST ASSESSMENT</u>
AMC253880	SE	HRN #44	URANERZ	384101	CLOSED	04/17/1986	1988
AMC253881	SE	HRN #45	URANERZ	384101	CLOSED	04/17/1986	1987
AMC253882	NE	HRN #46	URANERZ	384101	CLOSED	04/17/1986	1988
AMC253883	NE	HRN #47	URANERZ	384101	CLOSED	04/17/1986	1988
AMC253884	NE	HRN #48	URANERZ	384101	CLOSED	04/17/1986	1988
AMC253885	NE	HRN #49	URANERZ	384101	CLOSED	04/17/1986	1988
AMC253886	NE SE	HRN #50	URANERZ	384101	CLOSED	04/17/1986	1988
AMC253887	SE	HRN #51	URANERZ	384101	CLOSED	04/17/1986	1988
AMC253888	SE	HRN #52	URANERZ	384101	CLOSED	04/17/1986	1988
AMC253889	SE	HRN #53	URANERZ	384101	CLOSED	04/17/1986	1988
AMC253890	SE	HRN #54	URANERZ	384101	CLOSED	04/17/1986	1987

MER TWP RNG SEC  
14 0400N 0110W 009

<u>SERIAL NUM</u>	<u>QUAD</u>	<u>CLAIM NAME</u>	<u>CLAIMANT</u>	<u>CASE TYPE</u>	<u>STATUS</u>	<u>LOC DATE</u>	<u>LAST ASSESSMENT</u>
AMC253882	NW	HRN #46	URANERZ	384101	CLOSED	04/17/1986	1988
AMC253883	NW	HRN #47	URANERZ	384101	CLOSED	04/17/1986	1988
AMC253884	NW	HRN #48	URANERZ	384101	CLOSED	04/17/1986	1988
AMC253885	NW	HRN #49	URANERZ	384101	CLOSED	04/17/1986	1988
AMC253886	NW SW	HRN #50	URANERZ	384101	CLOSED	04/17/1986	1988
AMC253887	SW	HRN #51	URANERZ	384101	CLOSED	04/17/1986	1988

## LIST OF MINING CLAIMS BY SECTION

<u>SERIAL NUM</u>	<u>QUAD</u>	<u>CLAIM NAME</u>	<u>CLAIMANT</u>	<u>CASE TYPE</u>	<u>STATUS</u>	<u>LOC DATE</u>	<u>LAST ASSESSMENT</u>
AMC253888	SW	HRN #52	URANERZ	384101	CLOSED	04/17/1986	1988
AMC253889	SW	HRN #53	URANERZ	384101	CLOSED	04/17/1986	1988
AMC253890	SW	HRN #54	URANERZ	384101	CLOSED	04/17/1986	1987
AMC253891	NW	HRN #55	URANERZ	384101	CLOSED	04/18/1986	1988
AMC253892	NW	HRN #56	URANERZ	384101	CLOSED	04/18/1986	1988
AMC253893	NW	HRN #57	URANERZ	384101	CLOSED	04/18/1986	1988
AMC253894	NW	HRN #58	URANERZ	384101	CLOSED	04/18/1986	1988
AMC253895	NW SW	HRN #59	URANERZ	384101	CLOSED	04/18/1986	1988
AMC253896	SW	HRN #60	URANERZ	384101	CLOSED	04/18/1986	1988
AMC253897	SW	HRN #61	URANERZ	384101	CLOSED	04/18/1986	1988
AMC253898	SW	HRN #62	URANERZ	384101	CLOSED	04/18/1986	1988
AMC253899	SW	HRN #63	URANERZ	384101	CLOSED	04/18/1986	1987
AMC253900	NE NW	HRN #64	URANERZ	384101	CLOSED	04/18/1986	1988
AMC253901	NE NW	HRN #65	URANERZ	384101	CLOSED	04/18/1986	1988
AMC253902	NE NW	HRN #66	URANERZ	384101	CLOSED	04/18/1986	1988
AMC253903	NE NW	HRN #67	URANERZ	384101	CLOSED	04/18/1986	1988
AMC253904	NE NW SW SE	HRN #68	URANERZ	384101	CLOSED	04/18/1986	1988
AMC253905	SE SW	HRN #69	URANERZ	384101	CLOSED	04/18/1986	1988
AMC253906	SE SW	HRN #70	URANERZ	384101	CLOSED	04/18/1986	1988
AMC253907	SE SW	HRN #71	URANERZ	384101	CLOSED	04/18/1986	1988
AMC253908	SE SW	HRN #72	URANERZ	384101	CLOSED	04/18/1986	1987
AMC253909	NE	HRN #73	URANERZ	384101	CLOSED	04/18/1986	1988
AMC253910	NE	HRN #74	URANERZ	384101	CLOSED	04/18/1986	1988
AMC253911	NE	HRN #75	URANERZ	384101	CLOSED	04/18/1986	1988



LIST OF MINING CLAIMS BY SECTION

<u>SERIAL NUM</u>	<u>QUAD</u>	<u>CLAIM NAME</u>	<u>CLAIMANT</u>	<u>CASE TYPE</u>	<u>STATUS</u>	<u>LOC DATE</u>	<u>LAST ASSESSMENT</u>
AMC253912	NE	HRN #76	URANERZ	384101	CLOSED	04/18/1986	1988
AMC253913	NE SE	HRN #77	URANERZ	384101	CLOSED	04/18/1986	1988
AMC253914	SE	HRN #78	URANERZ	384101	CLOSED	04/18/1986	1988
AMC253915	SE	HRN #79	URANERZ	384101	CLOSED	04/18/1986	1988
AMC253916	SE	HRN #80	URANERZ	384101	CLOSED	04/18/1986	1988
AMC253917	SE	HRN #81	URANERZ	384101	CLOSED	04/18/1986	1987
AMC253918	NE	HRN #82	URANERZ	384101	CLOSED	04/18/1986	1988
AMC253919	NE	HRN #83	URANERZ	384101	CLOSED	04/18/1986	1988
AMC253920	NE	HRN #84	URANERZ	384101	CLOSED	04/18/1986	1988
AMC253921	NE	HRN #85	URANERZ	384101	CLOSED	04/18/1986	1988
AMC253922	NE SE	HRN #86	URANERZ	384101	CLOSED	04/18/1986	1988
AMC253923	SE	HRN #87	URANERZ	384101	CLOSED	04/18/1986	1988
AMC253924	SE	HRN #88	URANERZ	384101	CLOSED	04/18/1986	1988
AMC253925	SE	HRN #89	URANERZ	384101	CLOSED	04/18/1986	1988
AMC253926	SE	HRN #90	URANERZ	384101	CLOSED	04/18/1986	1987

**U  
MER TWP RNG SEC  
14 0400N 0110W 010**

<u>SERIAL NUM</u>	<u>QUAD</u>	<u>CLAIM NAME</u>	<u>CLAIMANT</u>	<u>CASE TYPE</u>	<u>STATUS</u>	<u>LOC DATE</u>	<u>LAST ASSESSMENT</u>
AMC253918	NW	HRN #82	URANERZ	384101	CLOSED	04/18/1986	1988
AMC253919	NW	HRN #83	URANERZ	384101	CLOSED	04/18/1986	1988

## LIST OF MINING CLAIMS BY SECTION

<u>SERIAL NUM</u>	<u>QUAD</u>	<u>CLAIM NAME</u>	<u>CLAIMANT</u>	<u>CASE TYPE</u>	<u>STATUS</u>	<u>LOC DATE</u>	<u>LAST ASSESSMENT</u>
AMC253920	NW	HRN #84	URANERZ	384101	CLOSED	04/18/1986	1988
AMC253921	NW	HRN #85	URANERZ	384101	CLOSED	04/18/1986	1988
AMC253922	NW SW	HRN #86	URANERZ	384101	CLOSED	04/18/1986	1988
AMC253923	SW	HRN #87	URANERZ	384101	CLOSED	04/18/1986	1988
AMC253924	SW	HRN #88	URANERZ	384101	CLOSED	04/18/1986	1988
AMC253925	SW	HRN #89	URANERZ	384101	CLOSED	04/18/1986	1988
AMC253926	SW	HRN #90	URANERZ	384101	CLOSED	04/18/1986	1987
AMC253927	NW	HRN #91	URANERZ	384101	CLOSED	04/18/1986	1988
AMC253928	NW	HRN #92	URANERZ	384101	CLOSED	04/18/1986	1988
AMC253929	NW	HRN #93	URANERZ	384101	CLOSED	04/18/1986	1988
AMC253930	NW	HRN #94	URANERZ	384101	CLOSED	04/18/1986	1988
AMC253931	NW SW	HRN #95	URANERZ	384101	CLOSED	04/18/1986	1988
AMC253932	SW	HRN #96	URANERZ	384101	CLOSED	04/18/1986	1988
AMC253933	SW	HRN #97	URANERZ	384101	CLOSED	04/18/1986	1988
AMC253934	SW	HRN #98	URANERZ	384101	CLOSED	04/18/1986	1988
AMC253935	SW	HRN #99	URANERZ	384101	CLOSED	04/18/1986	1987
AMC253936	NE	HRN #100	URANERZ	384101	CLOSED	04/18/1986	1988
AMC253937	NE	HRN #101	URANERZ	384101	CLOSED	04/18/1986	1988
AMC253938	NE	HRN #102	URANERZ	384101	CLOSED	04/18/1986	1988
AMC253939	NE	HRN #103	URANERZ	384101	CLOSED	04/18/1986	1988
AMC253940	NE SE	HRN #104	URANERZ	384101	CLOSED	04/18/1986	1988
AMC253941	SE	HRN #105	URANERZ	384101	CLOSED	04/18/1986	1988
AMC253942	SE	HRN #106	URANERZ	384101	CLOSED	04/18/1986	1988
AMC253943	SE	HRN #107	URANERZ	384101	CLOSED	04/18/1986	1988

## LIST OF MINING CLAIMS BY SECTION

<u>SERIAL NUM</u>	<u>QUAD</u>	<u>CLAIM NAME</u>	<u>CLAIMANT</u>	<u>CASE TYPE</u>	<u>STATUS</u>	<u>LOC DATE</u>	<u>LAST ASSESSMENT</u>
AMC253944	SE	HRN #108	URANERZ	384101	CLOSED	04/18/1986	1987
AMC253945	SE	HRN #109	URANERZ	384101	CLOSED	04/19/1986	1987
AMC253966	NE	HRN #130	URANERZ	384101	CLOSED	04/19/1986	1988
AMC253967	NE	HRN #131	URANERZ	384101	CLOSED	04/19/1986	1988
AMC253968	NE	HRN #132	URANERZ	384101	CLOSED	04/19/1986	1988
AMC253969	NE	HRN #133	URANERZ	384101	CLOSED	04/19/1986	1988
AMC253970	NE SE	HRN #134	URANERZ	384101	CLOSED	04/19/1986	1988
AMC253971	SE	HRN #135	URANERZ	384101	CLOSED	04/19/1986	1988
AMC253972	SE	HRN #136	URANERZ	384101	CLOSED	04/19/1986	1988
AMC253973	SE	HRN #137	URANERZ	384101	CLOSED	04/19/1986	1988
AMC253974	SE	HRN #138	URANERZ	384101	CLOSED	04/19/1986	1987
AMC253975	SE	HRN #139	URANERZ	384101	CLOSED	04/19/1986	1987

MER TWP RNG SEC  
14 0400N 0110W 011

<u>SERIAL NUM</u>	<u>QUAD</u>	<u>CLAIM NAME</u>	<u>CLAIMANT</u>	<u>CASE TYPE</u>	<u>STATUS</u>	<u>LOC DATE</u>	<u>LAST ASSESSMENT</u>
AMC253966	NW	HRN #130	URANERZ	384101	CLOSED	04/19/1986	1988
AMC253967	NW	HRN #131	URANERZ	384101	CLOSED	04/19/1986	1988
AMC253968	NW	HRN #132	URANERZ	384101	CLOSED	04/19/1986	1988
AMC253969	NW	HRN #133	URANERZ	384101	CLOSED	04/19/1986	1988
AMC253970	NW SW	HRN #134	URANERZ	384101	CLOSED	04/19/1986	1988

## LIST OF MINING CLAIMS BY SECTION

<u>SERIAL NUM</u>	<u>QUAD</u>	<u>CLAIM NAME</u>	<u>CLAIMANT</u>	<u>CASE TYPE</u>	<u>STATUS</u>	<u>LOC DATE</u>	<u>LAST ASSESSMENT</u>
AMC253971	SW	HRN #135	URANERZ	384101	CLOSED	04/19/1986	1988
AMC253972	SW	HRN #136	URANERZ	384101	CLOSED	04/19/1986	1988
AMC253973	SW	HRN #137	URANERZ	384101	CLOSED	04/19/1986	1988
AMC253974	SW	HRN #138	URANERZ	384101	CLOSED	04/19/1986	1987
AMC253975	SW	HRN #139	URANERZ	384101	CLOSED	04/19/1986	1987
AMC253996	NW	HRN #160	URANERZ	384101	CLOSED	04/19/1986	1988
AMC253997	NW	HRN #161	URANERZ	384101	CLOSED	04/19/1986	1988
AMC253998	NW	HRN #162	URANERZ	384101	CLOSED	04/19/1986	1988
AMC253999	NW	HRN #163	URANERZ	384101	CLOSED	04/19/1986	1988
AMC254000	NW SW	HRN #164	URANERZ	384101	CLOSED	04/19/1986	1988
AMC254001	SW	HRN #165	URANERZ	384101	CLOSED	04/19/1986	1988
AMC254002	SW	HRN #166	URANERZ	384101	CLOSED	04/19/1986	1988
AMC254003	SW	HRN #167	URANERZ	384101	CLOSED	04/19/1986	1988
AMC254004	SW	HRN #168	URANERZ	384101	CLOSED	04/19/1986	1987
AMC254005	SW	HRN #169	URANERZ	384101	CLOSED	04/19/1986	1987
AMC254035	NE NW	HRN #217	URANERZ	384101	CLOSED	04/21/1986	1988
AMC254036	NE NW	HRN #218	URANERZ	384101	CLOSED	04/21/1986	1988
AMC254037	NE NW	HRN #219	URANERZ	384101	CLOSED	04/21/1986	1988
AMC254038	NE NW	HRN #220	URANERZ	384101	CLOSED	04/21/1986	1988
AMC254039	NE NW SW SE	HRN #221	URANERZ	384101	CLOSED	04/21/1986	1988
AMC254040	SE SW	HRN #222	URANERZ	384101	CLOSED	04/21/1986	1988
AMC254041	SE SW	HRN #223	URANERZ	384101	CLOSED	04/21/1986	1988
AMC254042	SE SW	HRN #224	URANERZ	384101	CLOSED	04/21/1986	1988
AMC254043	SE SW	HRN #225	URANERZ	384101	CLOSED	04/21/1986	1987

LIST OF MINING CLAIMS BY SECTION

<u>SERIAL NUM</u>	<u>QUAD</u>	<u>CLAIM NAME</u>	<u>CLAIMANT</u>	<u>CASE TYPE</u>	<u>STATUS</u>	<u>LOC DATE</u>	<u>LAST ASSESSMENT</u>
AMC254044	SE SW	HRN #226	URANERZ	384101	CLOSED	04/21/1986	1987
AMC254083	NE	HRN #274	URANERZ	384101	CLOSED	04/21/1986	1988
AMC254084	NE	HRN #275	URANERZ	384101	CLOSED	04/21/1986	1988
AMC254085	NE	HRN #276	URANERZ	384101	CLOSED	04/21/1986	1988
AMC254086	NE	HRN #277	URANERZ	384101	CLOSED	04/21/1986	1988
AMC254087	NE SE	HRN #278	URANERZ	384101	CLOSED	04/21/1986	1988
AMC254088	SE	HRN #279	URANERZ	384101	CLOSED	04/21/1986	1988
AMC254089	SE	HRN #280	URANERZ	384101	CLOSED	04/21/1986	1988
AMC254090	SE	HRN #281	URANERZ	384101	CLOSED	04/21/1986	1988
AMC254091	SE	HRN #282	URANERZ	384101	CLOSED	04/21/1986	1988
AMC254092	SE	HRN #283	URANERZ	384101	CLOSED	04/21/1986	1988

**MER TWP RNG SEC  
14 0400N 0110W 014**

<u>SERIAL NUM</u>	<u>QUAD</u>	<u>CLAIM NAME</u>	<u>CLAIMANT</u>	<u>CASE TYPE</u>	<u>STATUS</u>	<u>LOC DATE</u>	<u>LAST ASSESSMENT</u>
AMC253975	NW	HRN #139	URANERZ	384101	CLOSED	04/19/1986	1987
AMC253976	NW	HRN #140	URANERZ	384101	CLOSED	04/19/1986	1987
AMC253977	NW	HRN #141	URANERZ	384101	CLOSED	04/19/1986	1987
AMC253978	NW	HRN #142	URANERZ	384101	CLOSED	04/19/1986	1987
AMC253979	NW SW	HRN #143	URANERZ	384101	CLOSED	04/19/1986	1987
AMC253980	SW	HRN #144	URANERZ	384101	CLOSED	04/19/1986	1987

## LIST OF MINING CLAIMS BY SECTION

<u>SERIAL NUM</u>	<u>QUAD</u>	<u>CLAIM NAME</u>	<u>CLAIMANT</u>	<u>CASE TYPE</u>	<u>STATUS</u>	<u>LOC DATE</u>	<u>LAST ASSESSMENT</u>
AMC253981	SW	HRN #145	URANERZ	384101	CLOSED	04/19/1986	1987
AMC253982	SW	HRN #146	URANERZ	384101	CLOSED	04/19/1986	1987
AMC253983	SW	HRN #147	URANERZ	384101	CLOSED	04/19/1986	1987
AMC254005	NW	HRN #169	URANERZ	384101	CLOSED	04/19/1986	1987
AMC254006	NW	HRN #170	URANERZ	384101	CLOSED	04/19/1986	1987
AMC254007	NW	HRN #171	URANERZ	384101	CLOSED	04/19/1986	1987
AMC254008	NW	HRN #172	URANERZ	384101	CLOSED	04/19/1986	1987
AMC254009	NW SW	HRN #173	URANERZ	384101	CLOSED	04/19/1986	1987
AMC254010	SW	HRN #174	URANERZ	384101	CLOSED	04/19/1986	1987
AMC254011	SW	HRN #175	URANERZ	384101	CLOSED	04/19/1986	1987
AMC254012	SW	HRN #176	URANERZ	384101	CLOSED	04/19/1986	1987
AMC254013	SW	HRN #177	URANERZ	384101	CLOSED	04/19/1986	1988
AMC254044	NE NW	HRN #226	URANERZ	384101	CLOSED	04/21/1986	1987
AMC254045	NE NW	HRN #227	URANERZ	384101	CLOSED	04/21/1986	1987
AMC254046	NE NW	HRN #228	URANERZ	384101	CLOSED	04/21/1986	1987
AMC254047	NE NW	HRN #229	URANERZ	384101	CLOSED	04/21/1986	1987
AMC254048	NE NW SW SE	HRN #230	URANERZ	384101	CLOSED	04/21/1986	1987
AMC254049	SE SW	HRN #231	URANERZ	384101	CLOSED	04/21/1986	1987
AMC254050	SE SW	HRN #232	URANERZ	384101	CLOSED	04/21/1986	1987
AMC254051	SE SW	HRN #233	URANERZ	384101	CLOSED	04/21/1986	0000
AMC254052	SE SW	HRN #234	URANERZ	384101	CLOSED	04/21/1986	1988
AMC254092	NE	HRN #283	URANERZ	384101	CLOSED	04/21/1986	1988
AMC254093	NE	HRN #284	URANERZ	384101	CLOSED	04/21/1986	1988
AMC254094	NE	HRN #285	URANERZ	384101	CLOSED	04/21/1986	1988

LIST OF MINING CLAIMS BY SECTION

<u>SERIAL NUM</u>	<u>QUAD</u>	<u>CLAIM NAME</u>	<u>CLAIMANT</u>	<u>CASE TYPE</u>	<u>STATUS</u>	<u>LOC DATE</u>	<u>LAST ASSESSMENT</u>
AMC254095	NE	HRN #286	URANERZ	384101	CLOSED	04/21/1986	1988
AMC254096	NE SE	HRN #287	URANERZ	384101	CLOSED	04/21/1986	1988
AMC254097	SE	HRN #288	URANERZ	384101	CLOSED	04/21/1986	1988
AMC254098	SE	HRN #289	URANERZ	384101	CLOSED	04/21/1986	1988
AMC254099	SE	HRN #290	URANERZ	384101	CLOSED	04/21/1986	1988
AMC254100	SE	HRN #291	URANERZ	384101	CLOSED	04/21/1986	1988

**MER TWP RNG SEC  
14 0400N 0110W 015**

<u>SERIAL NUM</u>	<u>QUAD</u>	<u>CLAIM NAME</u>	<u>CLAIMANT</u>	<u>CASE TYPE</u>	<u>STATUS</u>	<u>LOC DATE</u>	<u>LAST ASSESSMENT</u>
AMC253945	NE	HRN #109	URANERZ	384101	CLOSED	04/19/1986	1987
AMC253946	NE	HRN #110	URANERZ	384101	CLOSED	04/19/1986	1987
AMC253947	NE	HRN #111	URANERZ	384101	CLOSED	04/19/1986	1987
AMC253948	NE	HRN #112	URANERZ	384101	CLOSED	04/19/1986	1987
AMC253949	NE SE	HRN #113	URANERZ	384101	CLOSED	04/19/1986	1987
AMC253950	SE	HRN #114	URANERZ	384101	CLOSED	04/19/1986	1987
AMC253951	SE	HRN #115	URANERZ	384101	CLOSED	04/19/1986	1987
AMC253952	SE	HRN #116	URANERZ	384101	CLOSED	04/19/1986	1987
AMC253953	SE	HRN #117	URANERZ	384101	CLOSED	04/19/1986	1987
AMC253975	NE	HRN #139	URANERZ	384101	CLOSED	04/19/1986	1987
AMC253976	NE	HRN #140	URANERZ	384101	CLOSED	04/19/1986	1987

## LIST OF MINING CLAIMS BY SECTION

<u>SERIAL NUM</u>	<u>QUAD</u>	<u>CLAIM NAME</u>	<u>CLAIMANT</u>	<u>CASE TYPE</u>	<u>STATUS</u>	<u>LOC DATE</u>	<u>LAST ASSESSMENT</u>
AMC253977	NE	HRN #141	URANERZ	384101	CLOSED	04/19/1986	1987
AMC253978	NE	HRN #142	URANERZ	384101	CLOSED	04/19/1986	1987
AMC253979	NE SE	HRN #143	URANERZ	384101	CLOSED	04/19/1986	1987
AMC253980	SE	HRN #144	URANERZ	384101	CLOSED	04/19/1986	1987
AMC253981	SE	HRN #145	URANERZ	384101	CLOSED	04/19/1986	1987
AMC253982	SE	HRN #146	URANERZ	384101	CLOSED	04/19/1986	1987
AMC253983	SE	HRN #147	URANERZ	384101	CLOSED	04/19/1986	1987

MER TWP RNG SEC  
14 0400N 0110W 022

<u>SERIAL NUM</u>	<u>QUAD</u>	<u>CLAIM NAME</u>	<u>CLAIMANT</u>	<u>CASE TYPE</u>	<u>STATUS</u>	<u>LOC DATE</u>	<u>LAST ASSESSMENT</u>
AMC253953	NE	HRN #117	URANERZ	384101	CLOSED	04/19/1986	1987
AMC253954	NE	HRN #118	URANERZ	384101	CLOSED	04/19/1986	1987
MC253955	NE	HRN #119	URANERZ	384101	CLOSED	04/19/1986	1987
AMC253956	NE	HRN #120	URANERZ	384101	CLOSED	04/19/1986	1987
AMC253957	NE	HRN #121	URANERZ	384101	CLOSED	04/19/1986	1987
AMC253958	NE SE	HRN #122	URANERZ	384101	CLOSED	04/19/1986	1987
AMC253959	SE	HRN #123	URANERZ	384101	CLOSED	04/19/1986	1987
AMC253960	SE	HRN #124	URANERZ	384101	CLOSED	04/19/1986	1987
AMC253961	SE	HRN #125	URANERZ	384101	CLOSED	04/19/1986	1987
AMC253962	SE	HRN #126	URANERZ	384101	CLOSED	04/19/1986	1987



## LIST OF MINING CLAIMS BY SECTION

<u>SERIAL NUM</u>	<u>QUAD</u>	<u>CLAIM NAME</u>	<u>CLAIMANT</u>	<u>CASE TYPE</u>	<u>STATUS</u>	<u>LOC DATE</u>	<u>LAST ASSESSMENT</u>
AMC253983	NE	HRN #147	URANERZ	384101	CLOSED	04/19/1986	1987
AMC253984	NE	HRN #148	URANERZ	384101	CLOSED	04/19/1986	1987
AMC253985	NE	HRN #149	URANERZ	384101	CLOSED	04/19/1986	1987
AMC253986	NE	HRN #150	URANERZ	384101	CLOSED	04/19/1986	1987
AMC253987	NE	HRN #151	URANERZ	384101	CLOSED	04/19/1986	1987
AMC253988	NE SE	HRN #152	URANERZ	384101	CLOSED	04/19/1986	1987
AMC253989	SE	HRN #153	URANERZ	384101	CLOSED	04/19/1986	1987
AMC253990	SE	HRN #154	URANERZ	384101	CLOSED	04/19/1986	1987
AMC253991	SE	HRN #155	URANERZ	384101	CLOSED	04/19/1986	1987
AMC253992	SE	HRN #156	URANERZ	384101	CLOSED	04/19/1986	1987

MER TWP RNG SEC  
14 0400N 0110W 023

<u>SERIAL NUM</u>	<u>QUAD</u>	<u>CLAIM NAME</u>	<u>CLAIMANT</u>	<u>CASE TYPE</u>	<u>STATUS</u>	<u>LOC DATE</u>	<u>LAST ASSESSMENT</u>
AMC253983	NW	HRN #147	URANERZ	384101	CLOSED	04/19/1986	1987
AMC253984	NW	HRN #148	URANERZ	384101	CLOSED	04/19/1986	1987
AMC253985	NW	HRN #149	URANERZ	384101	CLOSED	04/19/1986	1987
AMC253986	NW	HRN #150	URANERZ	384101	CLOSED	04/19/1986	1987
AMC253987	NW	HRN #151	URANERZ	384101	CLOSED	04/19/1986	1987
AMC253988	NW SW	HRN #152	URANERZ	384101	CLOSED	04/19/1986	1987
AMC253989	SW	HRN #153	URANERZ	384101	CLOSED	04/19/1986	1987

## LIST OF MINING CLAIMS BY SECTION

<u>SERIAL NUM</u>	<u>QUAD</u>	<u>CLAIM NAME</u>	<u>CLAIMANT</u>	<u>CASE TYPE</u>	<u>STATUS</u>	<u>LOC DATE</u>	<u>LAST ASSESSMENT</u>
AMC253990	SW	HRN #154	URANERZ	384101	CLOSED	04/19/1986	1987
AMC253991	SW	HRN #155	URANERZ	384101	CLOSED	04/19/1986	1987
AMC253992	SW	HRN #156	URANERZ	384101	CLOSED	04/19/1986	1987
AMC254013	NW	HRN #177	URANERZ	384101	CLOSED	04/19/1986	1988
AMC254014	NW	HRN #178	URANERZ	384101	CLOSED	04/19/1986	1988
AMC254015	NW	HRN #179	URANERZ	384101	CLOSED	04/19/1986	1988
AMC254016	NW	HRN #180	URANERZ	384101	CLOSED	04/19/1986	1988
AMC254017	NW	HRN #181	URANERZ	384101	CLOSED	04/19/1986	1988
AMC254018	NW SW	HRN #182	URANERZ	384101	CLOSED	04/19/1986	1987
AMC254019	SW	HRN #183	URANERZ	384101	CLOSED	04/19/1986	1987
AMC254020	SW	HRN #184	URANERZ	384101	CLOSED	04/19/1986	1987
AMC254021	SW	HRN #185	URANERZ	384101	CLOSED	04/19/1986	1987
AMC254022	SW	HRN #186	URANERZ	384101	CLOSED	04/19/1986	1987
AMC254052	NE NW	HRN #234	URANERZ	384101	CLOSED	04/21/1986	1988
AMC254053	NE NW	HRN #235	URANERZ	384101	CLOSED	04/21/1986	1988
AMC254054	NE NW	HRN #236	URANERZ	384101	CLOSED	04/21/1986	1988
AMC254055	NE NW	HRN #237	URANERZ	384101	CLOSED	04/21/1986	1988
AMC254056	NE NW	HRN #238	URANERZ	384101	CLOSED	04/21/1986	1988
AMC254057	NE NW SW SE	HRN #239	URANERZ	384101	CLOSED	04/21/1986	1987
AMC254058	SE SW	HRN #240	URANERZ	384101	CLOSED	04/21/1986	1987
AMC254059	SE SW	HRN #241	URANERZ	384101	CLOSED	04/21/1986	1987
AMC254060	SE SW	HRN #242	URANERZ	384101	CLOSED	04/21/1986	1987
AMC254061	SE SW	HRN #243	URANERZ	384101	CLOSED	04/21/1986	1987
AMC254100	NE	HRN #291	URANERZ	384101	CLOSED	04/21/1986	1988

## LIST OF MINING CLAIMS BY SECTION

<u>SERIAL NUM</u>	<u>QUAD</u>	<u>CLAIM NAME</u>	<u>CLAIMANT</u>	<u>CASE TYPE</u>	<u>STATUS</u>	<u>LOC DATE</u>	<u>LAST ASSESSMENT</u>
AMC254101	NE	HRN #292	URANERZ	384101	CLOSED	04/21/1986	1988
AMC254102	NE	HRN #293	URANERZ	384101	CLOSED	04/21/1986	1988
AMC254103	NE	HRN #294	URANERZ	384101	CLOSED	04/21/1986	1988
AMC254104	NE	HRN #295	URANERZ	384101	CLOSED	04/21/1986	1988
AMC254105	NE SE	HRN #296	URANERZ	384101	CLOSED	04/21/1986	1988
AMC254106	SE	HRN #297	URANERZ	384101	CLOSED	04/21/1986	1988
AMC254107	SE	HRN #298	URANERZ	384101	CLOSED	04/21/1986	1988
AMC254108	SE	HRN #299	URANERZ	384101	CLOSED	04/21/1986	1988
AMC254109	SE	HRN #300	URANERZ	384101	CLOSED	04/21/1986	1988
AMC254121	NE	HRN #321	URANERZ	384101	CLOSED	04/22/1986	1988
AMC254122	NE	HRN #322	URANERZ	384101	CLOSED	04/22/1986	1988
AMC254123	NE	HRN #323	URANERZ	384101	CLOSED	04/22/1986	1988
AMC254124	NE	HRN #324	URANERZ	384101	CLOSED	04/22/1986	1988
AMC254125	NE SE	HRN #325	URANERZ	384101	CLOSED	04/22/1986	1988
AMC254126	SE	HRN #326	URANERZ	384101	CLOSED	04/22/1986	1988
AMC254127	SE	HRN #327	URANERZ	384101	CLOSED	04/22/1986	1988
AMC254128	SE	HRN #328	URANERZ	384101	CLOSED	04/22/1986	1988
AMC254129	SE	HRN #329	URANERZ	384101	CLOSED	04/22/1986	1988

**MER TWP RNG SEC**  
**14 0400N 0110W 024**

## LIST OF MINING CLAIMS BY SECTION

<u>SERIAL NUM</u>	<u>QUAD</u>	<u>CLAIM NAME</u>	<u>CLAIMANT</u>	<u>CASE TYPE</u>	<u>STATUS</u>	<u>LOC DATE</u>	<u>LAST ASSESSMENT</u>
AMC254121	NW	HRN #321	URANERZ	384101	CLOSED	04/22/1986	1988
AMC254122	NW	HRN #322	URANERZ	384101	CLOSED	04/22/1986	1988
AMC254123	NW	HRN #323	URANERZ	384101	CLOSED	04/22/1986	1988
AMC254124	NW	HRN #324	URANERZ	384101	CLOSED	04/22/1986	1988
AMC254125	NW SW	HRN #325	URANERZ	384101	CLOSED	04/22/1986	1988
AMC254126	SW	HRN #326	URANERZ	384101	CLOSED	04/22/1986	1988
AMC254127	SW	HRN #327	URANERZ	384101	CLOSED	04/22/1986	1988
AMC254128	SW	HRN #328	URANERZ	384101	CLOSED	04/22/1986	1988
AMC254129	SW	HRN #329	URANERZ	384101	CLOSED	04/22/1986	1988
AMC254151	NW	HRN #355	URANERZ	384101	CLOSED	04/22/1986	1988
AMC254152	NW	HRN #356	URANERZ	384101	CLOSED	04/22/1986	1988
AMC254153	NW	HRN #357	URANERZ	384101	CLOSED	04/22/1986	1988
AMC254154	NW	HRN #358	URANERZ	384101	CLOSED	04/22/1986	1988
AMC254155	NW SW	HRN #359	URANERZ	384101	CLOSED	04/22/1986	1988
AMC254156	SW	HRN #360	URANERZ	384101	CLOSED	04/22/1986	1988
AMC254157	SW	HRN #361	URANERZ	384101	CLOSED	04/22/1986	1988
AMC254158	SW	HRN #362	URANERZ	384101	CLOSED	04/22/1986	1988
AMC254159	SW	HRN #363	URANERZ	384101	CLOSED	04/22/1986	1988

**MER TWP RNG SEC**  
**14 0400N 0110W 025**

## LIST OF MINING CLAIMS BY SECTION

<u>SERIAL NUM</u>	<u>QUAD</u>	<u>CLAIM NAME</u>	<u>CLAIMANT</u>	<u>CASE TYPE</u>	<u>STATUS</u>	<u>LOC DATE</u>	<u>LAST ASSESSMENT</u>
AMC254129	NW	HRN #329	URANERZ	384101	CLOSED	04/22/1986	1988
AMC254130	NW	HRN #330	URANERZ	384101	CLOSED	04/22/1986	1988
AMC254131	NW	HRN #331	URANERZ	384101	CLOSED	04/22/1986	1988
AMC254132	NW	HRN #332	URANERZ	384101	CLOSED	04/22/1986	1988
AMC254133	NW	HRN #333	URANERZ	384101	CLOSED	04/22/1986	1987
AMC254134	SW	HRN #334	URANERZ	384101	CLOSED	04/22/1986	1987
AMC254135	SW	HRN #335	URANERZ	384101	CLOSED	04/22/1986	1987
AMC254136	SW	HRN #336	URANERZ	384101	CLOSED	04/22/1986	1987
AMC254137	SW	HRN #337	URANERZ	384101	CLOSED	04/22/1986	1987
AMC254159	NW	HRN #363	URANERZ	384101	CLOSED	04/22/1986	1988
AMC254160	NW	HRN #364	URANERZ	384101	CLOSED	04/22/1986	1988
AMC254161	NW	HRN #365	URANERZ	384101	CLOSED	04/22/1986	1988
AMC254162	NW	HRN #366	URANERZ	384101	CLOSED	04/22/1986	1988
AMC254163	NW	HRN #367	URANERZ	384101	CLOSED	04/22/1986	1987
AMC254164	SW	HRN #368	URANERZ	384101	CLOSED	04/22/1986	1987
AMC254165	SW	HRN #369	URANERZ	384101	CLOSED	04/22/1986	1987
AMC254166	SW	HRN #370	URANERZ	384101	CLOSED	04/22/1986	1987
AMC254167	SW	HRN #371	URANERZ	384101	CLOSED	04/22/1986	1987
AMC254174	NE	HRN #378	URANERZ	384101	CLOSED	04/25/1986	1988
AMC254175	NE	HRN #379	URANERZ	384101	CLOSED	04/25/1986	1987
AMC254176	SE	HRN #380	URANERZ	384101	CLOSED	04/25/1986	1987
AMC254177	SE	HRN #381	URANERZ	384101	CLOSED	04/25/1986	1987
AMC254178	SE	HRN #382	URANERZ	384101	CLOSED	04/25/1986	1987
AMC254179	SE	HRN #383	URANERZ	384101	CLOSED	04/25/1986	1987

LIST OF MINING CLAIMS BY SECTION

<u>SERIAL NUM</u>	<u>QUAD</u>	<u>CLAIM NAME</u>	<u>CLAIMANT</u>	<u>CASE TYPE</u>	<u>STATUS</u>	<u>LOC DATE</u>	<u>LAST ASSESSMENT</u>
AMC254186	NE	HRN #390	URANERZ	384101	CLOSED	04/25/1986	1988
AMC254187	NE	HRN #391	URANERZ	384101	CLOSED	04/25/1986	1987
AMC254188	SE	HRN #392	URANERZ	384101	CLOSED	04/25/1986	1987
AMC254189	SE	HRN #393	URANERZ	384101	CLOSED	04/25/1986	1987
AMC254190	SE	HRN #394	URANERZ	384101	CLOSED	04/25/1986	1987
AMC254191	SE	HRN #395	URANERZ	384101	CLOSED	04/25/1986	1987
AMC254192	SE	HRN #396	URANERZ	384101	CLOSED	04/25/1986	1987

**MER TWP RNG SEC  
14 0400N 0110W 026**

<u>SERIAL NUM</u>	<u>QUAD</u>	<u>CLAIM NAME</u>	<u>CLAIMANT</u>	<u>CASE TYPE</u>	<u>STATUS</u>	<u>LOC DATE</u>	<u>LAST ASSESSMENT</u>
AMC253992	NW	HRN #156	URANERZ	384101	CLOSED	04/19/1986	1987
AMC253993	NW	HRN #157	URANERZ	384101	CLOSED	04/19/1986	1987
AMC253994	NW	HRN #158	URANERZ	384101	CLOSED	04/19/1986	1987
AMC253995	NW	HRN #159	URANERZ	384101	CLOSED	04/19/1986	1987
AMC254022	NW	HRN #186	URANERZ	384101	CLOSED	04/19/1986	1987
AMC254023	NW	HRN #187	URANERZ	384101	CLOSED	04/19/1986	1987
AMC254024	NW	HRN #188	URANERZ	384101	CLOSED	04/19/1986	1987
AMC254025	NW	HRN #189	URANERZ	384101	CLOSED	04/19/1986	1987
AMC254061	NE NW	HRN #243	URANERZ	384101	CLOSED	04/21/1986	1987
AMC254062	NE NW	HRN #244	URANERZ	384101	CLOSED	04/21/1986	1987

LIST OF MINING CLAIMS BY SECTION

<u>SERIAL NUM</u>	<u>QUAD</u>	<u>CLAIM NAME</u>	<u>CLAIMANT</u>	<u>CASE TYPE</u>	<u>STATUS</u>	<u>LOC DATE</u>	<u>LAST ASSESSMENT</u>
AMC254063	NE NW	HRN #245	URANERZ	384101	CLOSED	04/21/1986	1987
AMC254064	NE NW	HRN #246	URANERZ	384101	CLOSED	04/21/1986	1987
AMC254109	NE	HRN #300	URANERZ	384101	CLOSED	04/21/1986	1988
AMC254110	NE	HRN #301	URANERZ	384101	CLOSED	04/21/1986	1988
AMC254111	NE	HRN #302	URANERZ	384101	CLOSED	04/21/1986	1988
AMC254112	NE	HRN #303	URANERZ	384101	CLOSED	04/21/1986	1988
AMC254129	NE	HRN #329	URANERZ	384101	CLOSED	04/22/1986	1988
AMC254130	NE	HRN #330	URANERZ	384101	CLOSED	04/22/1986	1988
AMC254131	NE	HRN #331	URANERZ	384101	CLOSED	04/22/1986	1988
AMC254132	NE	HRN #332	URANERZ	384101	CLOSED	04/22/1986	1988
AMC254133	NE	HRN #333	URANERZ	384101	CLOSED	04/22/1986	1987
AMC254134	SE	HRN #334	URANERZ	384101	CLOSED	04/22/1986	1987
AMC254135	SE	HRN #335	URANERZ	384101	CLOSED	04/22/1986	1987
AMC254136	SE	HRN #336	URANERZ	384101	CLOSED	04/22/1986	1987
AMC254137	SE	HRN #337	URANERZ	384101	CLOSED	04/22/1986	1987

**III**  
**MER TWP RNG SEC**  
**14 0400N 0110W 027**

<u>SERIAL NUM</u>	<u>QUAD</u>	<u>CLAIM NAME</u>	<u>CLAIMANT</u>	<u>CASE TYPE</u>	<u>STATUS</u>	<u>LOC DATE</u>	<u>LAST ASSESSMENT</u>
AMC253962	NE	HRN #126	URANERZ	384101	CLOSED	04/19/1986	1987
AMC253963	NE	HRN #127	URANERZ	384101	CLOSED	04/19/1986	1987

LIST OF MINING CLAIMS BY SECTION

<u>SERIAL NUM</u>	<u>QUAD</u>	<u>CLAIM NAME</u>	<u>CLAIMANT</u>	<u>CASE TYPE</u>	<u>STATUS</u>	<u>LOC DATE</u>	<u>LAST ASSESSMENT</u>
AMC253964	NE	HRN #128	URANERZ	384101	CLOSED	04/19/1986	1987
AMC253965	NE	HRN #129	URANERZ	384101	CLOSED	04/19/1986	1987
AMC253992	NE	HRN #156	URANERZ	384101	CLOSED	04/19/1986	1987
AMC253993	NE	HRN #157	URANERZ	384101	CLOSED	04/19/1986	1987
AMC253994	NE	HRN #158	URANERZ	384101	CLOSED	04/19/1986	1987
AMC253995	NE	HRN #159	URANERZ	384101	CLOSED	04/19/1986	1987

**MER TWP RNG SEC  
14 0400N 0110W 036**

<u>SERIAL NUM</u>	<u>QUAD</u>	<u>CLAIM NAME</u>	<u>CLAIMANT</u>	<u>CASE TYPE</u>	<u>STATUS</u>	<u>LOC DATE</u>	<u>LAST ASSESSMENT</u>
AMC254192	NE	HRN #396	URANERZ	384101	CLOSED	04/25/1986	1987
AMC254193	NE	HRN #397	URANERZ	384101	CLOSED	04/25/1986	1987



AZ-1274-4  
(June 1987)

DEPARTMENT OF THE INTERIOR  
BUREAU OF LAND MANAGEMENT  
ARIZONA STATE OFFICE

EXAMINATION OF CASE FILE

A SEPARATE FORM MUST BE COMPLETED FOR EACH LEAD SERIAL NUMBER:

SERIAL NUMBER	TYPE OF CASE
AMC 352188	MINING CLAIM

I \_\_\_\_\_ HAVE READ AND UNDERSTOOD THE WARNINGS RELATIVE TO TITLE 18 U.S.C. 1001 AND 2071 PRINTED ON THIS FORM AND REQUEST TO EXAMINE THE CASE RECORD BEARING THE ABOVE SERIAL NUMBER OR NAME. I AGREE NOT TO REMOVE OR ALTER THE CONTENTS OF THIS FILE IN ANY MANNER WHATSOEVER AND NOT TO REMOVE THE FILE FROM THE ROOM DESIGNATED FOR PUBLIC EXAMINATION OF SUCH RECORDS.

NAME: Don Eicher	DATE: 7/14/99
ADDRESS: 705 W. Hubbard Road Boulder CO 80302	

(PLEASE PRINT INCLUDING ZIP CODE)

\*\*\*\*\*

- WARNING -

Title 18 U.S. Code 1001. Statements or entries generally

Whoever, in any manner within the jurisdiction of any department or agency of the United States knowingly and willfully falsifies, conceals or covers up by any trick, scheme, or a device a material fact, or makes any false, fictitious or fraudulent statements or representations, or makes or uses any false writing or document knowing the same to contain any false, fictitious or fraudulent statement or entry, shall be fined not more than \$10,000 or imprisoned not more than five years, or both.

- Warning -

Title 18 U.S. Code 2071. Concealment, removal or mutilation generally

Whoever, willfully and unlawfully conceals, removes, mutilates, obliterates, or destroys, or attempts to do so, or, with intent to do so takes and carries away any record, proceeding, map book, paper, document, or other thing, filed or deposited with any clerk or officer of any court of the United States, or in any public office, or with any judicial or public officer of the United States, shall be fined not more than \$2,000 or imprisoned not more than three years.